





Regional Bicycle Transportation Network (RBTN) Corridors

PROPOSED




RBTN Corridors with Alignments

-  Tier 1 Alignments
-  Tier 2 Alignments

RBTN Corridors (Alignments Undefined)

-  Tier 1 Priority Regional Bicycle Transportation Corridor
-  Tier 2 Regional Bicycle Transportation Corridors






Other Trail Systems

-  Regional Trails (Regional Parks Policy Plan)
-  Mississippi River Trail (US Route 45)
-  State Trails (DNR)

Regional Destinations

-  Metropolitan Job Centers (50,000+ jobs)
-  Regional Job Centers (15,000 - 50,000 jobs)
-  Subregional Job Centers (7,000 - 15,000 jobs)
-  Large High Schools (2000+ Students)
-  Colleges & Universities (2000+ Students)
-  Major Sport & Entertainment Centers
-  Highly Visited Regional Parks (400,00+ visits per year)

Reference Items

-  Principal Arterial Roads
-  Lakes and Rivers
-  City Boundary
-  County Boundary
-  2040 Municipal Urban Service Area
MPO Area

