

Anoka County – Districts 2, 9, 10, 11

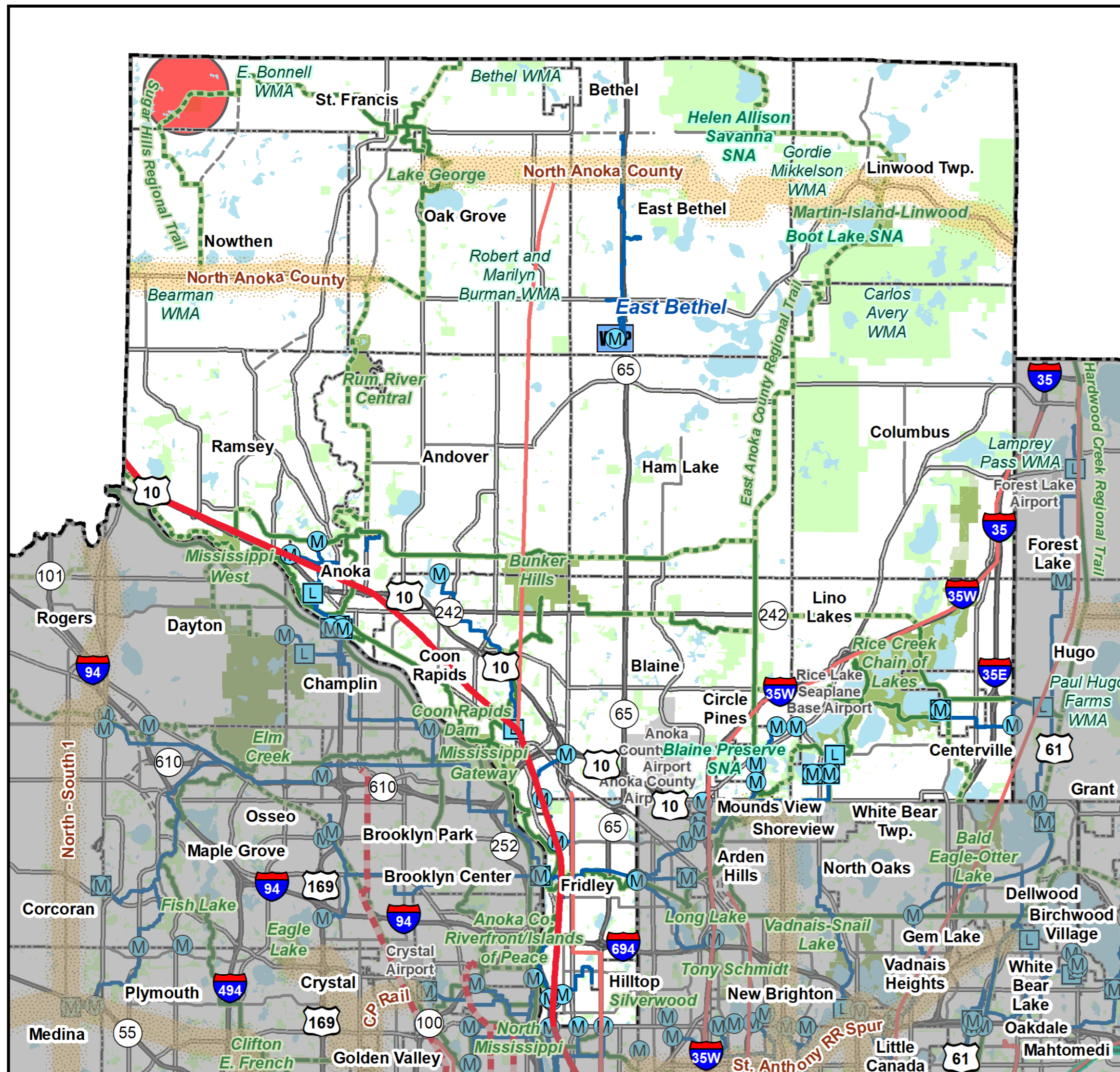
2040 Comprehensive Plan

November 18, 2019

Community Development Committee



Regional Systems



Regional Systems

Transportation

Transitways

2040 Transportation System Policy - adopted January 2015

- Existing
- Planned Current Revenue Scenario
- Planned Current Revenue Scenario - CTIB* Phase 1 Projects
- Potential Increased Revenue Scenario

Regional Highway System

- Existing Principal Arterials
- Planned Principal Arterials
- Existing Minor Arterials
- Planned Minor Arterials
- Existing Other Arterials
- Planned Other Arterials

Recreation Open Space

Regional Parks

- Existing (Open to Public)
- In Master Plan (Not Open to Public)
- Planned Units

Regional Trails

- Existing (Open to Public)
- Existing (Not Open to Public)
- Planned

Wastewater

- Meters
- Lift Stations
- MCES Interceptors
- MCES Treatment Plants

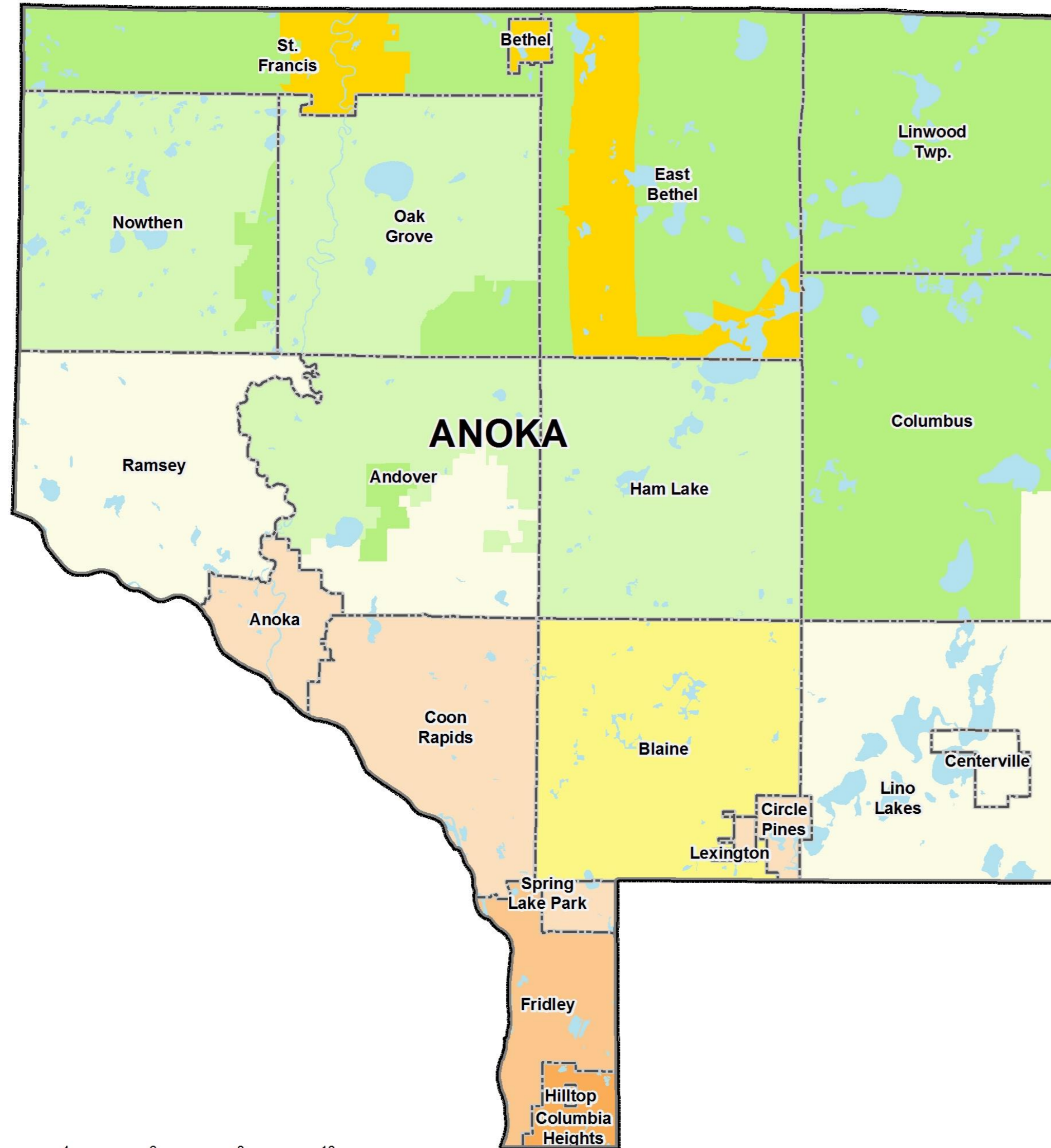
Regional Park Search Areas and Regional Trail Search Corridors

- Boundary Adjustment
- Search Area
- Regional Trail Search Corridors

- Existing State Trails
- Other Parks, Preserves, Refuges and Natural Areas

* Counties Transit Improvement Board (CTIB)

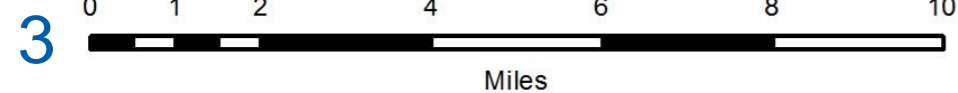
Community Designation



Community Designations

- Outside Council planning authority
- Agricultural
- Rural Residential
- Diversified Rural
- Rural Center
- Emerging Suburban Edge
- Suburban Edge
- Suburban
- Urban
- Urban Center

- County Boundaries
- City and Township Boundaries
- Lakes and Major Rivers



Forecasted Growth

Table 1. Anoka County Forecasts

| | Census | Estimated | Council Forecasts | | |
|-------------------|---------|-----------|-------------------|---------|---------|
| | 2010 | 2018 | 2020 | 2030 | 2040 |
| Population | 330,844 | 357,851 | 360,880 | 401,950 | 440,420 |
| Households | 121,227 | 130,596 | 136,860 | 155,300 | 171,930 |
| Employment | 106,387 | 126,126 | 127,160 | 136,600 | 145,920 |

Proposed Findings

That the Plan:

- Conforms to Metropolitan system plans
- Consistent with Council policies
- Compatible with the plans of adjacent local governmental units and affected jurisdictions

Meeting Schedule

- Metropolitan Council on Wednesday, December 11

Proposed Action

- Authorize Anoka County to place its 2040 Comprehensive Plan into effect.
- Advise the County to implement the advisory comments in the Review Record for Transportation and Housing.
- Within 60 days after receiving final DNR approval, the County must adopt the MRCCA Plan, and submit a copy of the final adopted plan and evidence of adoption to the DNR, Council, and National Park Service within 10 days after the adoption.

Questions

