

Business Item 2020-49

# **Victory Memorial Parkway (Theodore Wirth Parkway Segment) Regional Trail Master Plan Amendment – Minneapolis Park and Recreation Board**

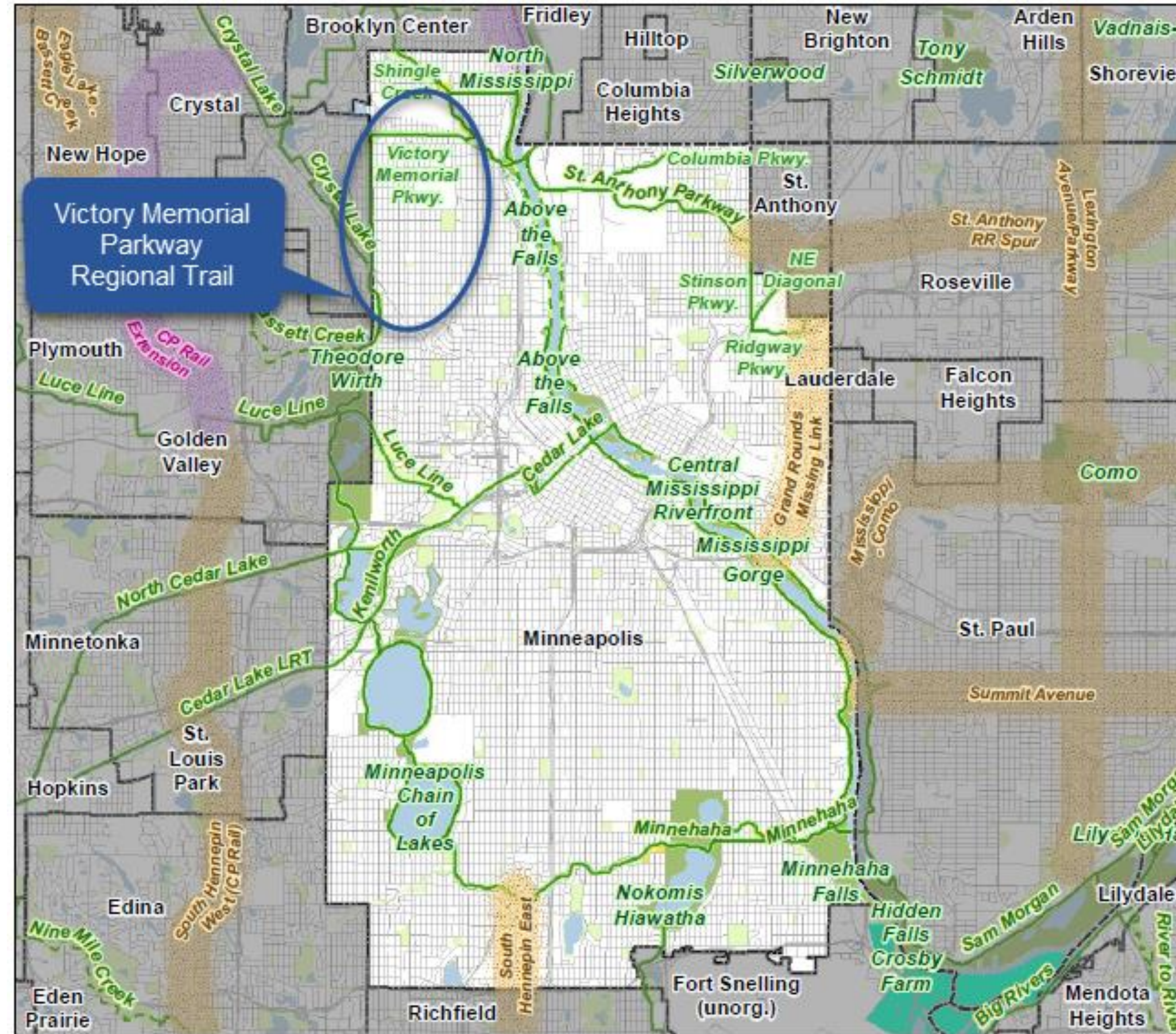
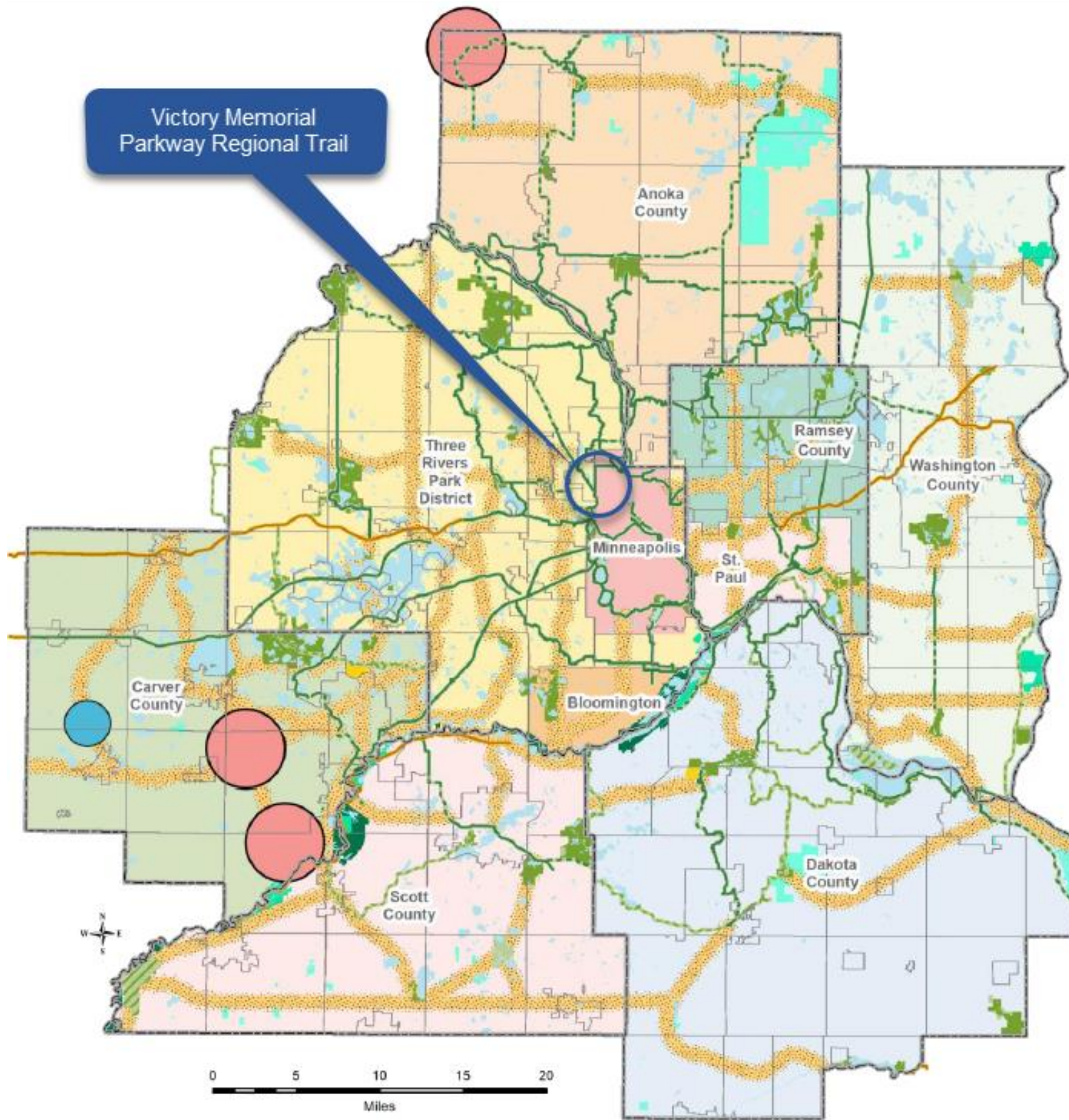
February 18, 2020

**Community Development Committee**





# Victory Memorial Parkway Regional Trail

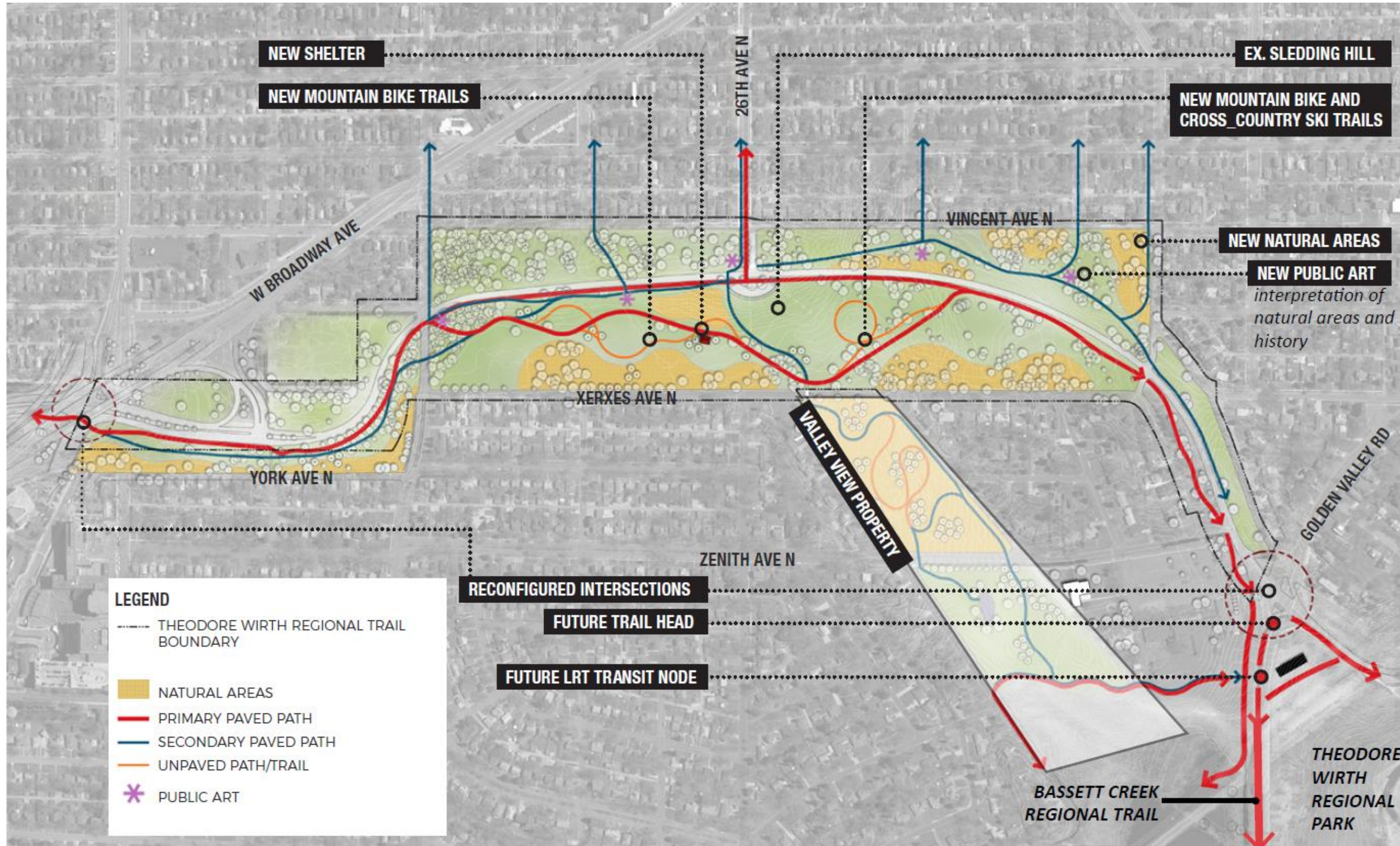


- |  |  |  |
|--|--|--|
| <p><b>Regional Parks</b></p> <ul style="list-style-type: none"> <li><span style="display: inline-block; width: 10px; height: 10px; background-color: #90EE90; border: 1px solid black; margin-right: 5px;"></span> Existing</li> <li><span style="display: inline-block; width: 10px; height: 10px; background-color: #90EE90; border: 1px dashed black; margin-right: 5px;"></span> In Master Plan</li> <li><span style="display: inline-block; width: 10px; height: 10px; background-color: #90EE90; border: 1px dotted black; margin-right: 5px;"></span> Planned Parks and Reserves</li> </ul> <p><b>Regional Trails</b></p> <ul style="list-style-type: none"> <li><span style="display: inline-block; width: 10px; height: 10px; background-color: #90EE90; border: 1px solid black; margin-right: 5px;"></span> Existing Regional Trails</li> <li><span style="display: inline-block; width: 10px; height: 10px; background-color: #90EE90; border: 1px dashed black; margin-right: 5px;"></span> Planned Regional Trails</li> <li><span style="display: inline-block; width: 10px; height: 10px; background-color: #FFD700; border: 1px solid black; margin-right: 5px;"></span> Regional Trail Corridor Land</li> </ul> | <p><b>Regional Park Search Areas and Regional Trail Search Corridors</b></p> <ul style="list-style-type: none"> <li><span style="display: inline-block; width: 10px; height: 10px; border: 1px solid blue; border-radius: 50%; margin-right: 5px;"></span> Boundary Adjustments</li> <li><span style="display: inline-block; width: 10px; height: 10px; border: 1px solid red; border-radius: 50%; margin-right: 5px;"></span> Search Areas</li> <li><span style="display: inline-block; width: 10px; height: 10px; background-color: #FFD700; border: 1px solid black; margin-right: 5px;"></span> Regional Trail Search Corridors</li> <li><span style="display: inline-block; width: 10px; height: 10px; background-color: #90EE90; border: 1px solid black; margin-right: 5px;"></span> Regional Trails - 2040 System Additions</li> </ul> | <ul style="list-style-type: none"> <li><span style="display: inline-block; width: 10px; height: 10px; background-color: #90EE90; border: 1px solid black; margin-right: 5px;"></span> Minnesota Valley National Wildlife Refuge</li> <li><span style="display: inline-block; width: 10px; height: 10px; background-color: #00CED1; border: 1px solid black; margin-right: 5px;"></span> State Parks</li> <li><span style="display: inline-block; width: 10px; height: 10px; background-color: #00CED1; border: 1px dashed black; margin-right: 5px;"></span> State Wildlife Management Areas (Publicly Accessible)</li> <li><span style="display: inline-block; width: 10px; height: 10px; background-color: #90EE90; border: 1px solid black; margin-right: 5px;"></span> Scientific and Natural Areas (SNA)</li> <li><span style="display: inline-block; width: 10px; height: 10px; background-color: #90EE90; border: 1px solid black; margin-right: 5px;"></span> Other Parks and Preserves</li> <li><span style="display: inline-block; width: 10px; height: 10px; background-color: #90EE90; border: 1px solid black; margin-right: 5px;"></span> Existing State Trails</li> <li><span style="display: inline-block; width: 10px; height: 10px; border: 1px solid black; margin-right: 5px;"></span> Street Centerlines (NCompass)</li> <li><span style="display: inline-block; width: 10px; height: 10px; background-color: #ADD8E6; border: 1px solid black; margin-right: 5px;"></span> Lakes and Major Rivers</li> </ul> |
|--|--|--|





# Redevelopment Plan



## Plan Elements

- Trail and Roadways
- Intersections
- Natural Resources
- Other Amenities
- Wayfinding



# Estimated Project Costs

Implementation Components	Estimated Costs
Development	\$4,517,700
Annual Operations	\$20,000

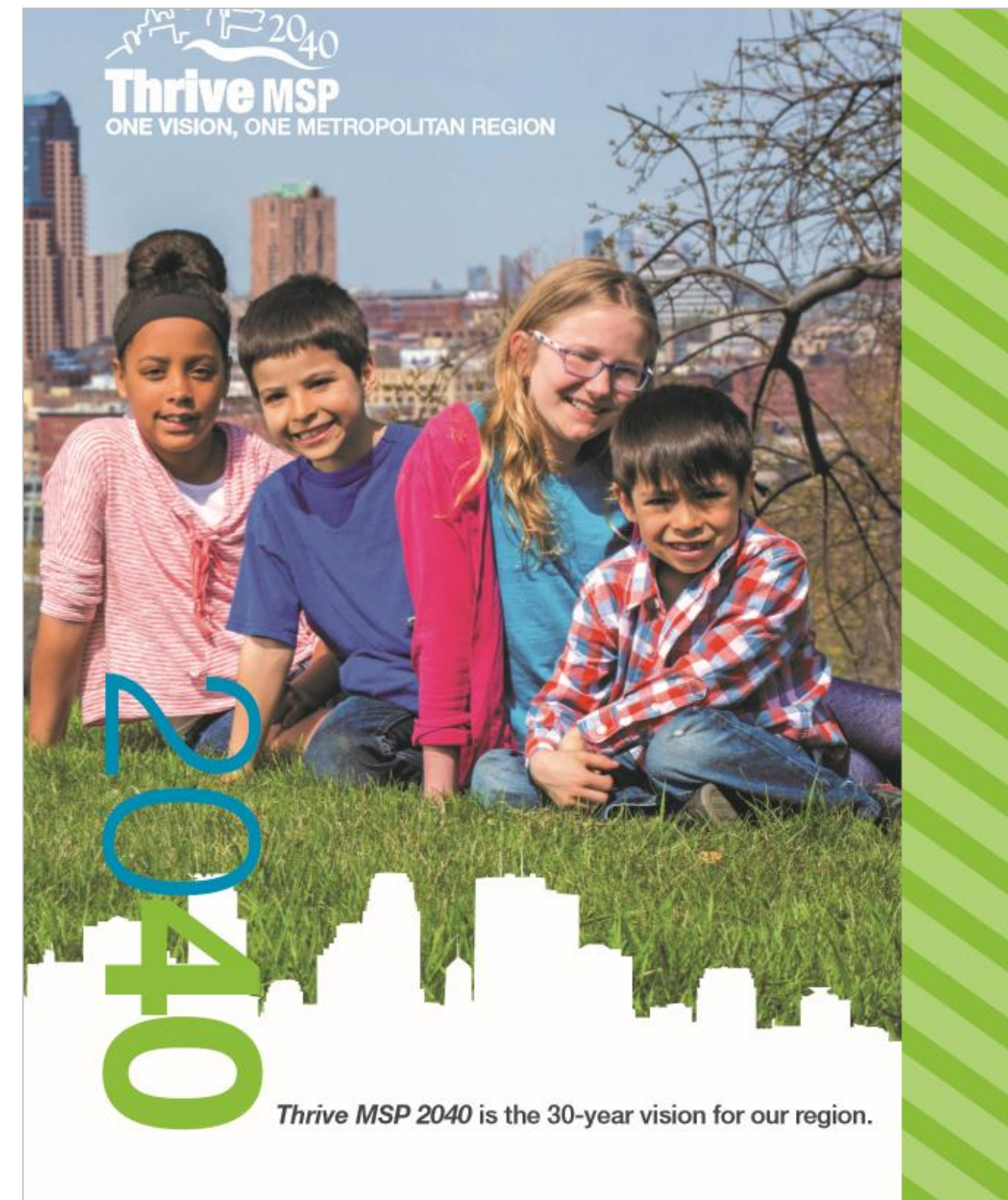





# Rationale for Proposed Action

The Victory Memorial Parkway (Theodore Wirth Parkway Segment) Regional Trail Master Plan Amendment is consistent with the requirements of the:

- *2040 Regional Parks Policy Plan*, including Planning Policy Strategy 1
- Other Council policies





# Proposed Action

That the Metropolitan Council:

1. Approve Minneapolis Park and Recreation Board's Victory Memorial Parkway Regional Trail (Theodore Wirth Parkway Segment) Master Plan Amendment.
2. Require that Minneapolis Park and Recreation Board, prior to initiating any new development of the regional trail corridor, send preliminary plans to the Engineering Services Assistant Manager at the Metropolitan Council's Environmental Services Division.

