

Ramsey County – Districts 8, 10, 11, 13 (part), and 14 **2040 Comprehensive Plan**

January 6, 2020

Community Development Committee







Regional Systems

Regional Systems







Transportation

Transitways

2040 Transportation System Policy - adopted January 2015




-  Existing
-  Planned Current Revenue Scenario
-  Planned Current Revenue Scenario - CTIB* Phase 1 Projects
-  Potential Increased Revenue Scenario

Regional Highway System




-  Existing Principal Arterials
-  Planned Principal Arterials
-  Existing Minor Arterials
-  Planned Minor Arterials
-  Existing Other Arterials
-  Planned Other Arterials

Recreation Open Space





Regional Parks

-  Existing (Open to Public)
-  In Master Plan (Not Open to Public)
-  Planned Units






Regional Trails

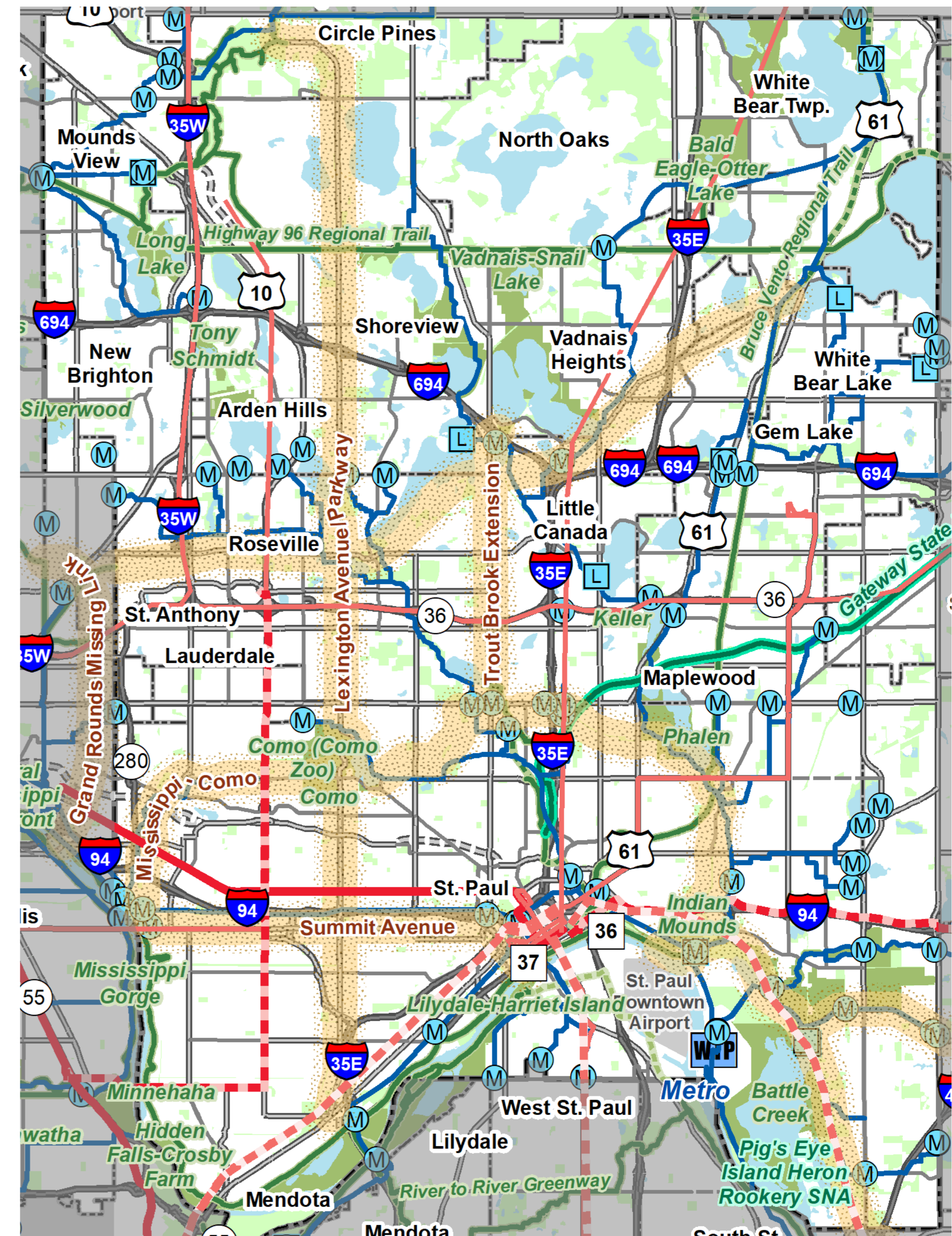
-  Existing (Open to Public)
-  Existing (Not Open to Public)
-  Planned

Wastewater

-  Meters
-  Lift Stations
-  MCES Interceptors
-  MCES Treatment Plants

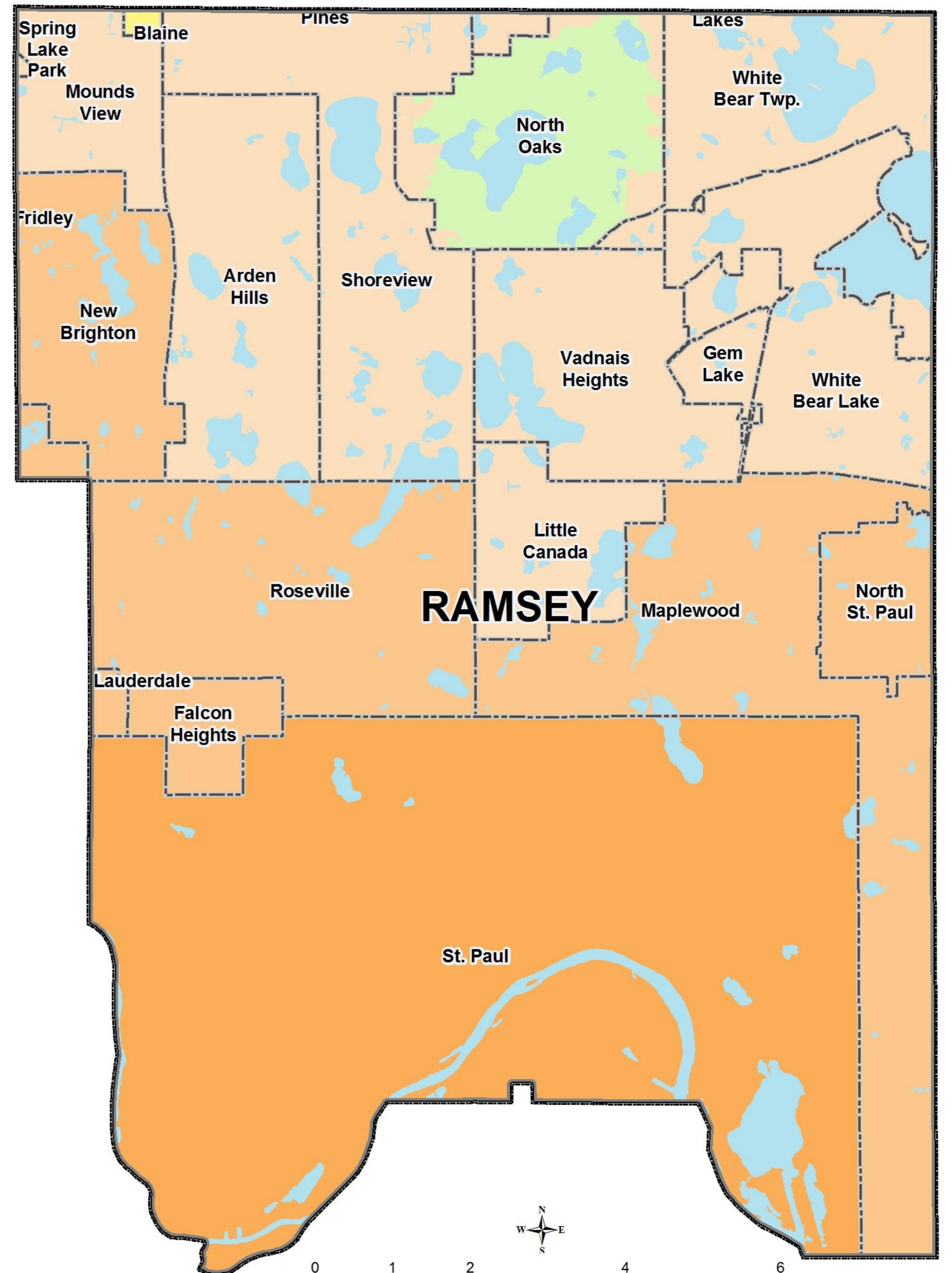
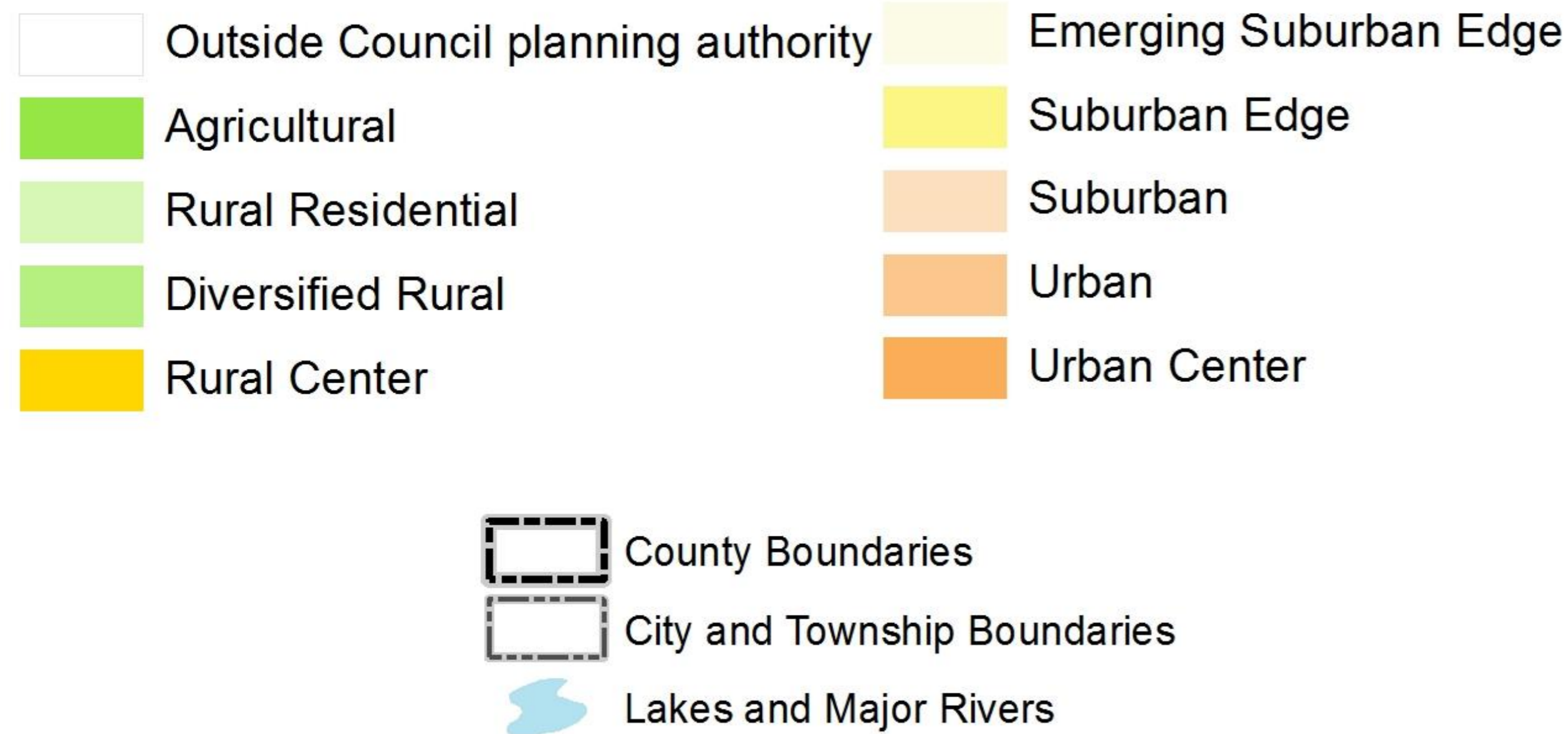
Regional Park Search Areas and Regional Trail Search Corridors

-  Boundary Adjustment
-  Search Area
-  Regional Trail Search Corridors
-  Existing State Trails
-  Other Parks, Preserves, Refuges and Natural Areas



Community Designation

Community Designations



Ramsey County



Forecasted Growth

Table 1. Ramsey County Forecasts

	Census	Council Forecasts		
	2010	2020	2030	2040
Population	508,640	548,220	570,610	593,320
Households	202,691	223,460	236,090	246,050
Employment	316,937	356,130	375,220	393,070

Proposed Findings

That the Plan:

- Conforms to Metropolitan system plans
- Consistent with Council policies
- Compatible with the plans of adjacent local governmental units and affected jurisdictions

Meeting Schedule

Metropolitan Council on Wednesday, January 22

Proposed Action

Authorize Ramsey County to place its 2040 Comprehensive Plan into effect.

Advise the County:

- To adopt the Mississippi River Corridor Critical Area Plan within 60 days after receiving DNR final approval, and to submit a copy of the final adopted plan and evidence of adoption to the DNR, Council, and National Park Service within ten days after the adoption.

Proposed Action

- That authorization of the County's Plan does not commit the Council to funding expansion or improvements to State Trunk Highway 36, the interchange at I-35E/County Road J, and Anoka County's interchange at County Road J/I-35W, as these projects are not in the Current Revenue Scenario of the TPP.
- To implement the advisory comments in the Review Record for Forecasts and Transportation.

Questions

