

Regional Parks Policy Plan Amendment and Draft System Additions Recommendation

July 15, 2020


Metropolitan Parks and Open Space Commission



Why We're Here: Minnesota State Statute 473.147

The Policy Plan shall:

- “...identify generally the areas which should be acquired...”
- “...provide a system of regional recreation open space...”
- “...meet the outdoor recreation needs of the people of the metropolitan area...”



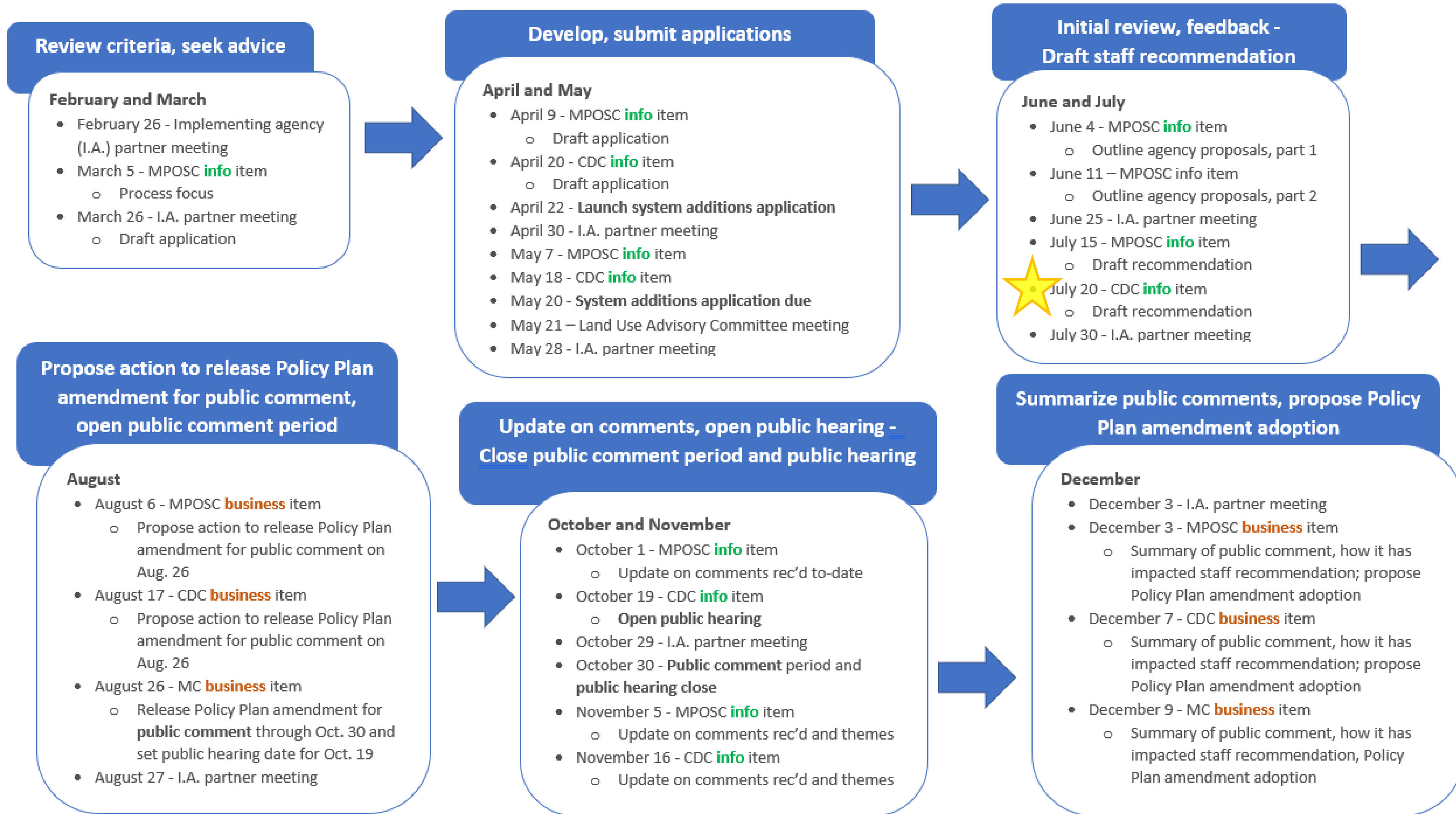
2040 Regional Parks Policy Plan Amendment

Targeted
Public
Engagement
Opportunities

1. Regional Designations
2. Boundary Adjustments
Policy Clarification
3. Bridging Facilities
4. Estimated Costs to
Complete the System
5. Equity Analysis Requirement
for master planning
6. Workplan for the Regional
Parks Policy Plan



2020 Regional Park System Additions, Regional Parks Policy Plan Amendment Timeline

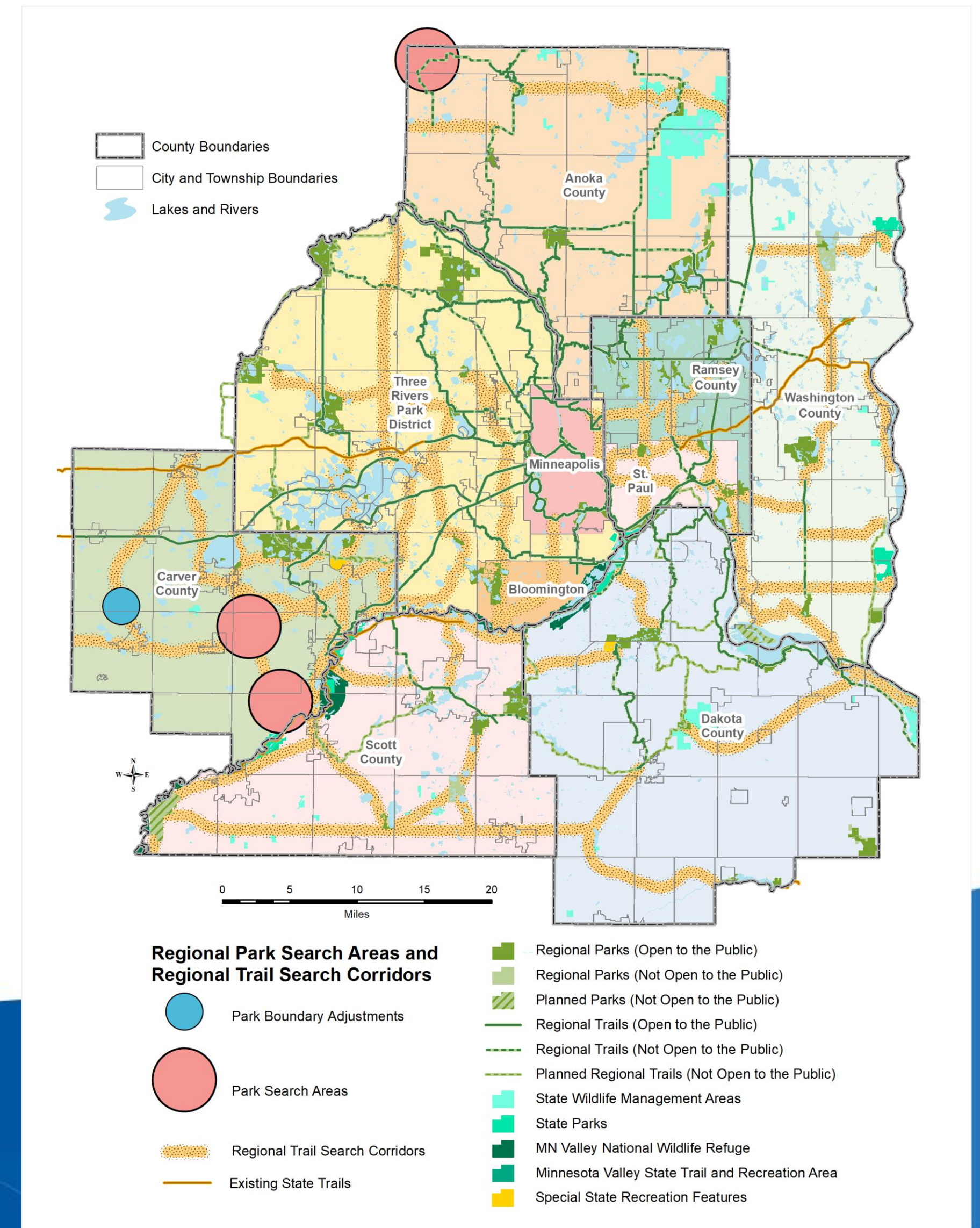


Envisioning our Regional Parks and Trails System Future

Our Process – Beginning with Contextual Considerations

- Climate change
- Demographic changes and the rising place of equity
- Evolving user needs, trends, expectations
- Sustainable funding

Our Question - What is the emerging Regional Parks and Trails System?

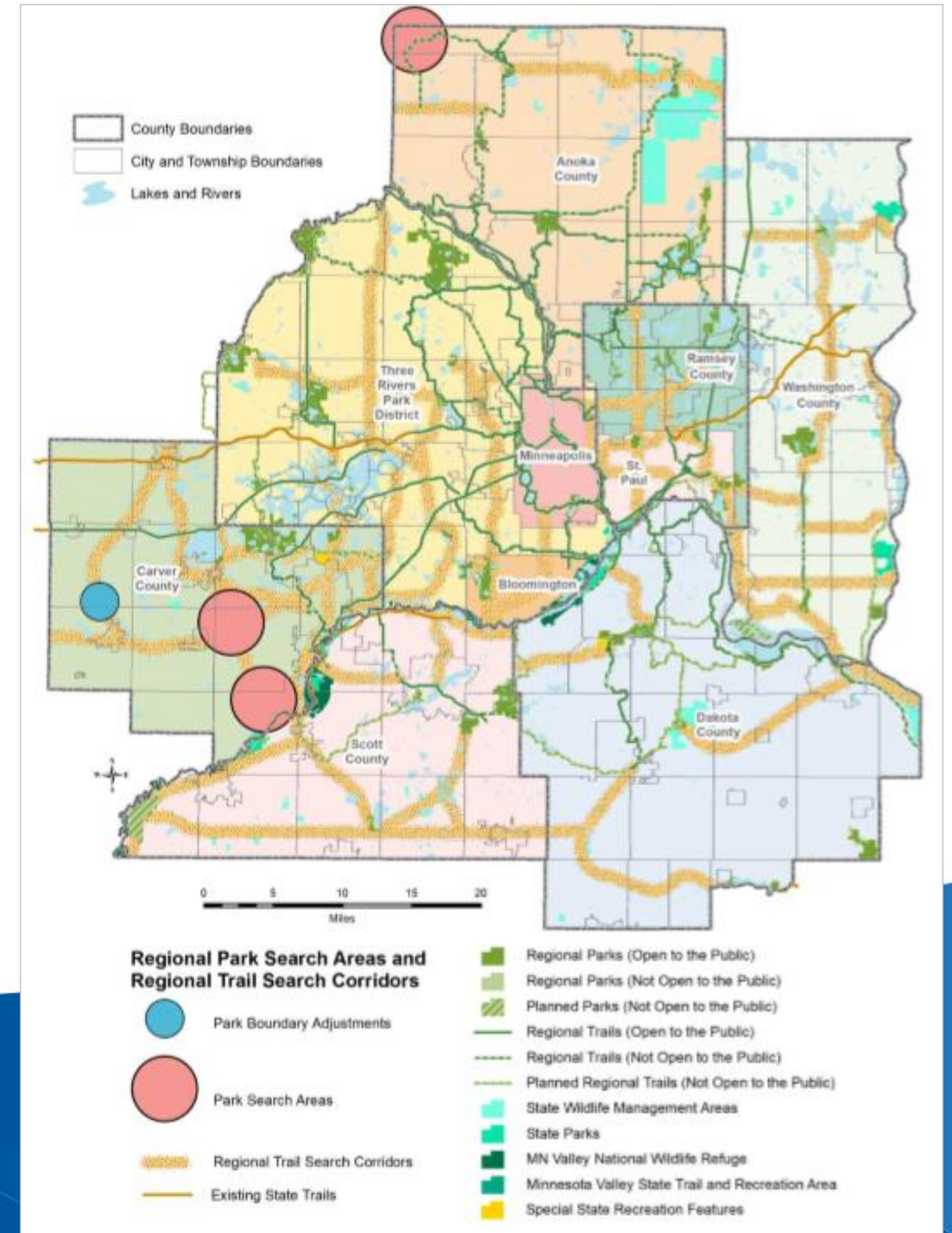


2040 Regional Parks Policy Plan

System Overview

The Regional Parks System (2018) includes:

- **56** Regional Parks and Park Reserves
- **8** Special Recreation Features
- **49** Regional Trails
- **54,730 acres** open for public use

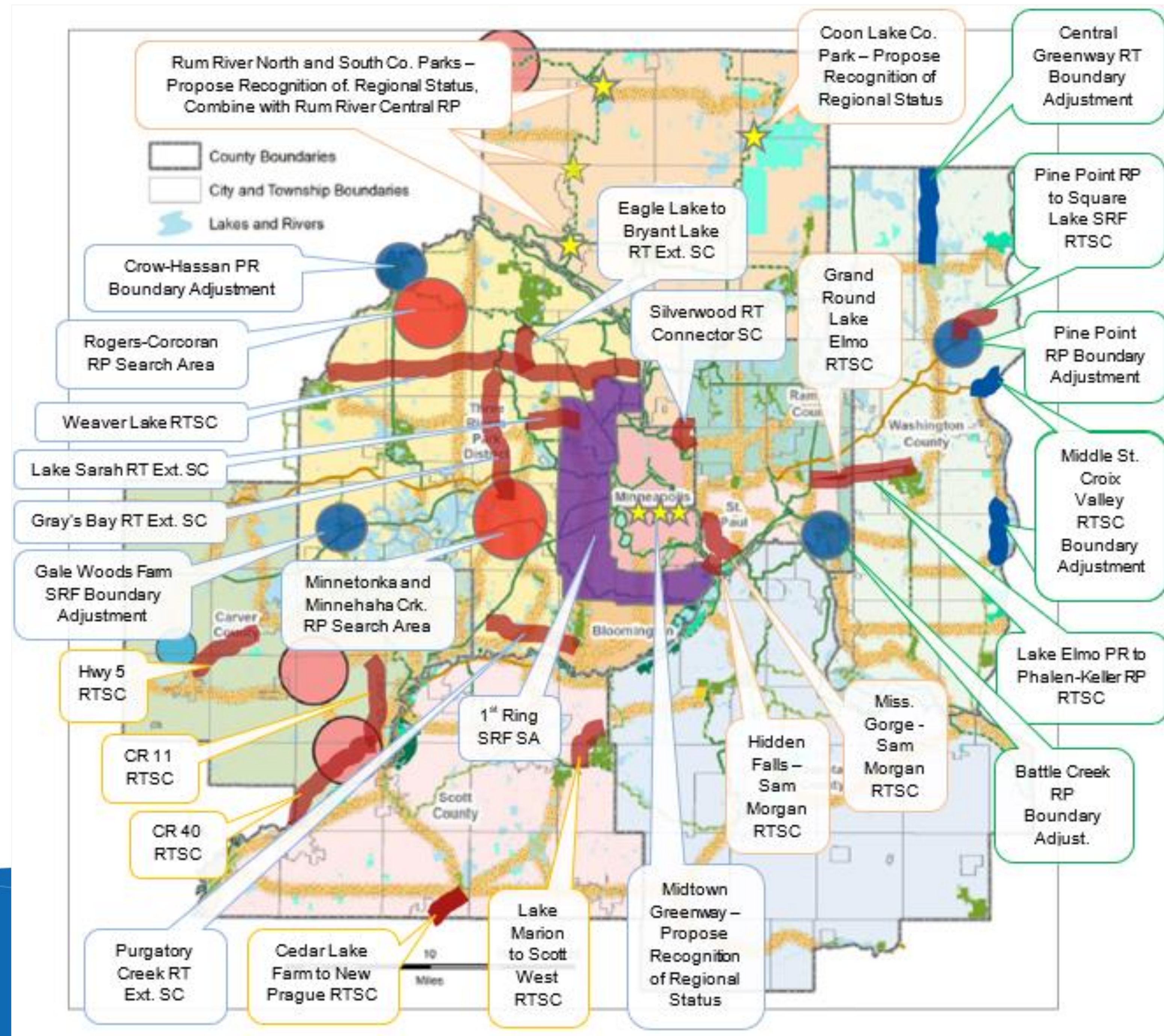


Existing, planned and search by agency (2018, 2020)

Regional Park Implementing Agency	# Existing (RP+PR+SRF+RT)	# Planned (RP+PR+RT)	# Search (PSA+RTSC)	Total Units (2018)	Proposed (2020) *	Total Units (2020) **
Anoka County	7+1+0+10 = 18	0+0+0 = 0	1+1 = 2	20	2	22
City of Bloomington	0+1+0+1 = 2	0+0+0 = 0	0+0 = 2	4	0	4
Carver County	3+0+0+3 = 6	0+0+1 = 1	2+9 = 11	18	3	21
Dakota County	3+2+0+6 = 11	0+0+4 = 4	0+4 = 4	19	0	19
Minneapolis Park and Recreation Board	8+0+0+10 = 18	0+0+0 = 0	0+1 = 1	19	1	20
Ramsey County	6+0+0+7 = 13	0+0+0 = 0	0+4 = 4	17	0	17
City of Saint Paul	6+0+2+3 = 11	0+0+1 = 1	0+6 = 6	18	3	21
Scott County	3+1+0+2 = 6	1+1+1 = 3	0+6 = 6	15	2	17
Three Rivers Park District	10+7+5+17 = 39	0+0+2 = 2	0+10 = 10	51	9	60
Washington County	3+2+1+4 = 10	1+0+1 = 2	0+7 = 7	19	4	23

Overview of 2020 Regional Park System Addition Proposals

- 28 proposals, 8 agencies
 - 18 Regional Trail Search Corridors or Extensions
 - 4 Regional Park Boundary Adjustments
 - 3 propose Recognition of Regional Status
 - 2 Regional Park Search Areas
 - 1 Special Recreation Feature Search Area



Natural Resources - Council policy framework

- “Stewardship means responsibly managing our region’s finite resources, including **natural resources**... financial resources, and our existing investments in infrastructure.” (*Thrive MSP 2040*)
- “To protect **natural resources**, the Council will fund ongoing acquisition of priority **natural resource** areas for inclusion in the Regional Parks System... (*Thrive MSP 2040*)
- “Provide a comprehensive regional park and trail system that preserves high-quality **natural resources**, increases climate resiliency...” (*2040 Regional Parks Policy Plan*)
- “Identify lands with high-quality **natural resources**... and put these lands in a protected status...” (*2040 Regional Parks Policy Plan*)



Geographic Balance - Council policy framework

- “...The Council will intentionally consider **regional balance**... in planning, operations, and investment decisions. The Council’s intent is that no part of the region is consistently favored or consistently ignored.” (*Thrive MSP 2040*)
- “Advancing **regional balance** will be a consideration that helps all parts of the region receive investments that promote prosperity at their stage and level of development.” (*Thrive MSP 2040*)
- “**Geographic balance** or proportionate distribution tied to population distribution patterns shall be a consideration when exploring system additions.” (*2040 Regional Parks Policy Plan*)



Equity – Council policy framework

- “**Equity** connects all residents to opportunity and creates viable housing, transportation, and recreation options for people of all races, ethnicities, incomes and abilities... (*Thrive MSP 2040*)
- “Strengthen **equitable** use of regional parks and trails by all our region’s residents, such as across age, race, ethnicity, income, national origin, and ability.” (*2040 Regional Parks Policy Plan*)
- “**Equity** is a consideration in Regional Parks System funding and investment.” (*2040 Regional Parks Policy Plan*)




Staff-Facilitated Analysis of Proposals

- 28 proposals reviewed
- 24 proposals recommended for addition/designation

A focus on Three Council Priorities

- Natural Resources
- Geographic Balance
- Equity



Policy Priorities: Natural Resources, Geographic Balance and Equity

Natural Resources – High rating

- Acquiring lands with natural qualities most desirable for outdoor recreational activities and protecting an important natural resource feature...

Geographic Balance – High rating

- Proposal demonstrates how the proposed unit will provide geographic balance or fill a gap for the seven-county Metropolitan Area (not just within the agency's jurisdiction), or such balance is supported by spatial analysis... or Council pop. forecasts to 2040.

Equity – High rating

- Proposed trail or park has a significant potential for building a more equitable Regional Park System...

Designation of Regional Significance

Implementing Agency, Proposal	Natural Resources	Geographic Balance	Equity	Recommend addition?
Anoka County – 2 proposals				
Coon Lake County Park – Propose Recognition of Regional Status	High	Medium	Medium	Yes
Rum River North, South County Parks – Propose Recognition of Regional Status, Combine with Rum River Central Regional Park	High	Medium	Medium	Yes
Carver County – 3 proposals				
Highway 5 Regional Trail Search Corridor	Medium	Medium	Low	No
County Road 11 Regional Trail Search Corridor	Medium	Medium	High	Yes
County Road 40 Regional Trail Search Corridor	Medium	Low	Low	No
Minneapolis Park and Recreation Board – 1 proposal				
Midtown Greenway – Propose Recognition of Regional Status	Medium	High	High	Yes
Ramsey County – 1 proposal				
Battle Creek Regional Park Boundary Adjustment	High	Medium	High	Yes
Saint Paul – 3 proposals				
Mississippi Gorge – Samuel Morgan Regional Trail Search Corridor	Medium	Medium	High	Yes
Hidden Falls – Samuel Morgan Regional Trail Search Corridor	Medium	Medium	High	Yes
Grand Round – Lake Elmo Regional Trail Search Corridor	Medium	High	High	Yes
Scott County – 2 proposals				
Lake Marion to Scott West Regional Trail Search Corridor	High	High	High	Yes
Cedar Lake Farm to New Prague Destination Regional Trail Search Corridor	High	Medium	Medium	Yes

Designation of Regional Significance

Implementing Agency, Proposal	Natural Resources	Geographic Balance	Equity	Recommend addition?
Three Rivers Park District – 11 proposals				
Weaver Lake Regional Trail Search Corridor	Medium	Medium	High	Yes
Eagle Lake to Bryant Lake Regional Trail Extension Search Corridor	Medium	Medium	High	Yes
Gray's Bay Regional Trail Extension Search Corridor	Medium	Low	Low	No
Silverwood Regional Trail Connector Search Corridor	Medium	High	High	Yes
Purgatory Creek Regional Trail Extension Search Corridor	Medium	Medium	Medium	No
Lake Sarah Regional Trail Extension Search Corridor	Medium	Medium	High	Yes
Rogers-Corcoran Regional Park Search Area	High	Medium	Medium	Yes
Minnetonka and Minnehaha Creek Regional Park Search Area	High	Medium	High	Yes
First-Ring Special Recreation Feature Search Area	Low	High	High	Yes
Crow-Hassan Park Reserve Boundary Adjustment	High	Medium	Low	Yes
Gale Woods Farm Special Recreation Feature Boundary Adjustment	High	Low	Medium	Yes
Washington County – 5 proposals				
Pine Point Regional Park Boundary Adjustment	High	Medium	Medium	Yes
Middle St. Croix Valley Regional Trail Search Corridor Boundary Adjustment	Medium	High	Low	Yes
Central Greenway Regional Trail Search Corridor Boundary Adjustment	High	Medium	Low	Yes
Lake Elmo Park Reserve to Phalen-Keller Regional Park - Regional Trail Search Corridor	Medium	High	High	Yes
Pine Point Regional Park to Square Lake Special Recreation Feature - Regional Trail Search Corridor	High	High	Medium	Yes

Summary of Staff-facilitated Draft Recommendation

- 24 proposals recommended for addition, 8 agencies
 - 14 Regional Trail Search Corridors or Extensions
 - 4 Regional Park Boundary Adjustments
 - 3 propose Recognition of Regional Status
 - 2 Regional Park Search Areas
 - 1 Special Recreation Feature Search Area
- 12 proposals were rated “high” for **natural resources**
- Eight proposals were rated “high” for **geographic balance**
- 14 proposals were rated “high” for **equity**
- 1 proposal was rated “high” for all three Council priority areas
- 8 proposals were rated “high” for two Council priority areas

Questions

- Do Council Members support the Staff-Facilitated Draft Recommendation, as modified following the July 15 Metropolitan Parks and Open Space Commission meeting?
- What advice or guidance do you have for Council staff as they prepare a business item for August that will include a system additions recommendation?

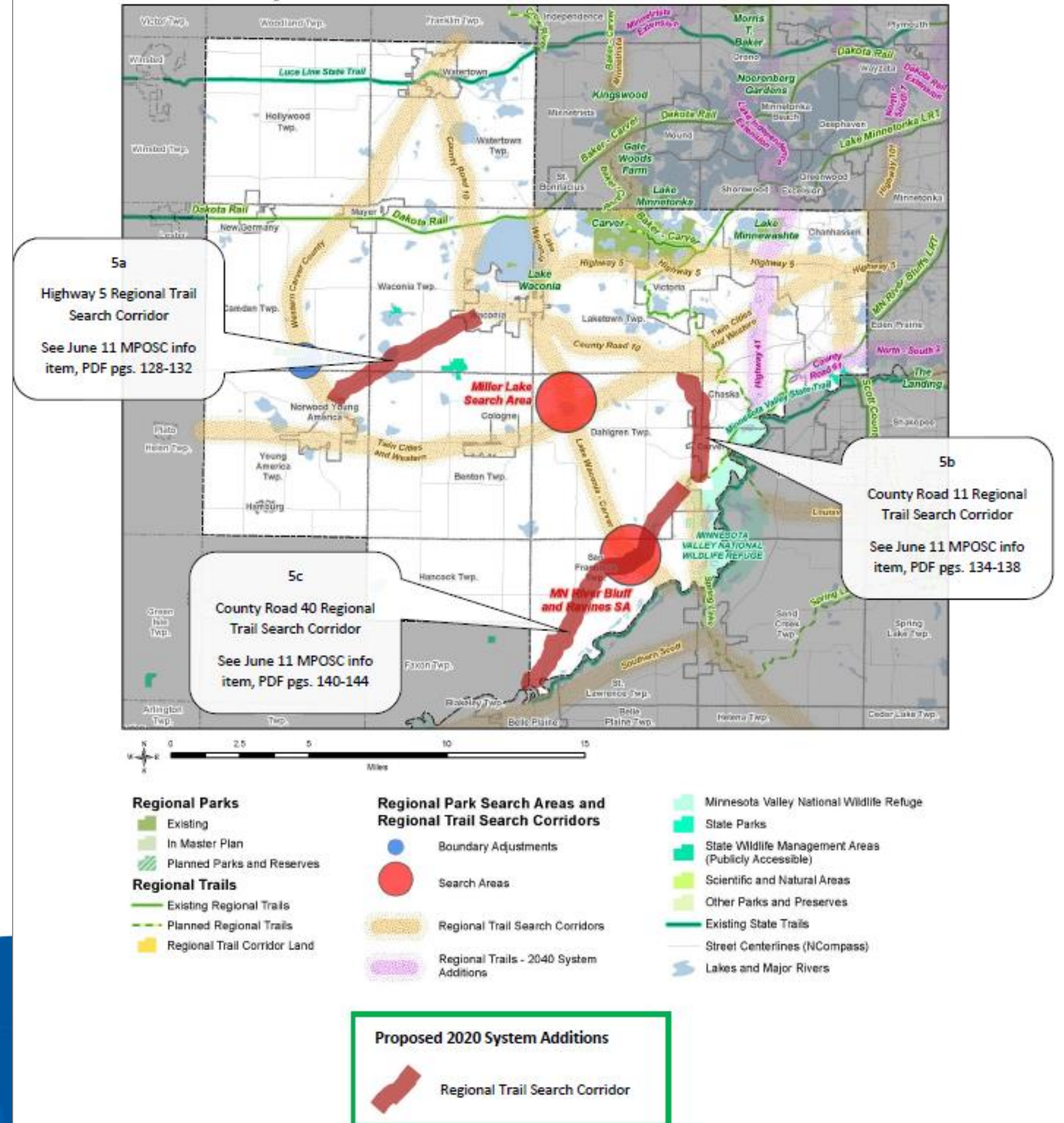
Carver County

3 proposals

1. **Highway 5 - Regional Trail Search Corridor**
2. County Road 11 – Regional Trail Search Corridor
3. **County Road 40 – Regional Trail Search Corridor**

■ = not recommended for 2020 addition

Regional Parks System Carver County



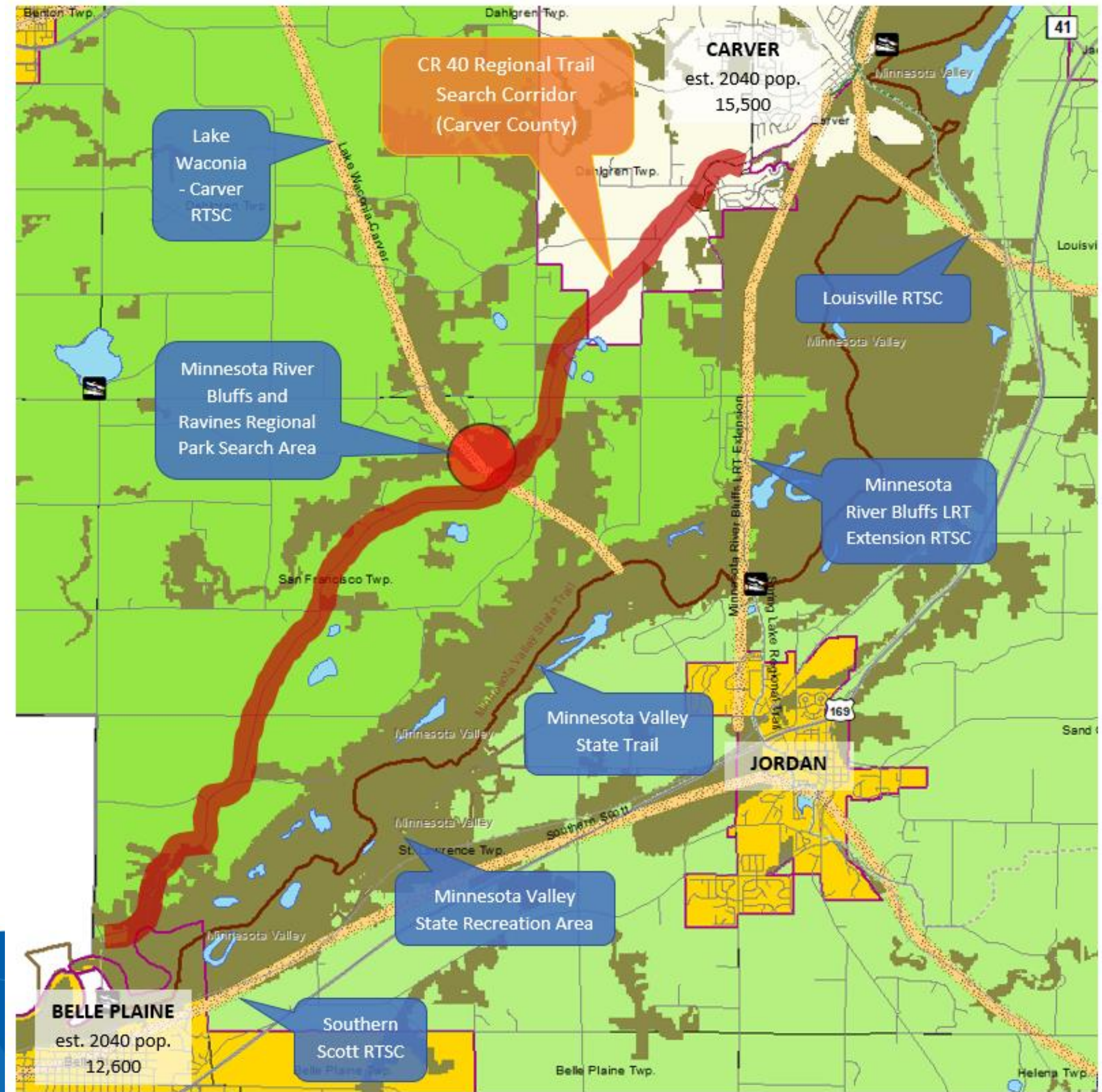
Highway 5 Regional Trail Search Corridor

- Propose initiating a system-wide discussion about the long-term vision for the Regional Trail System as part of the 2050 regional planning process



County Road 40 Regional Trail Search Corridor

- Propose initiating a system-wide discussion about the long-term vision for the Regional Trail System as part of the 2050 regional planning process

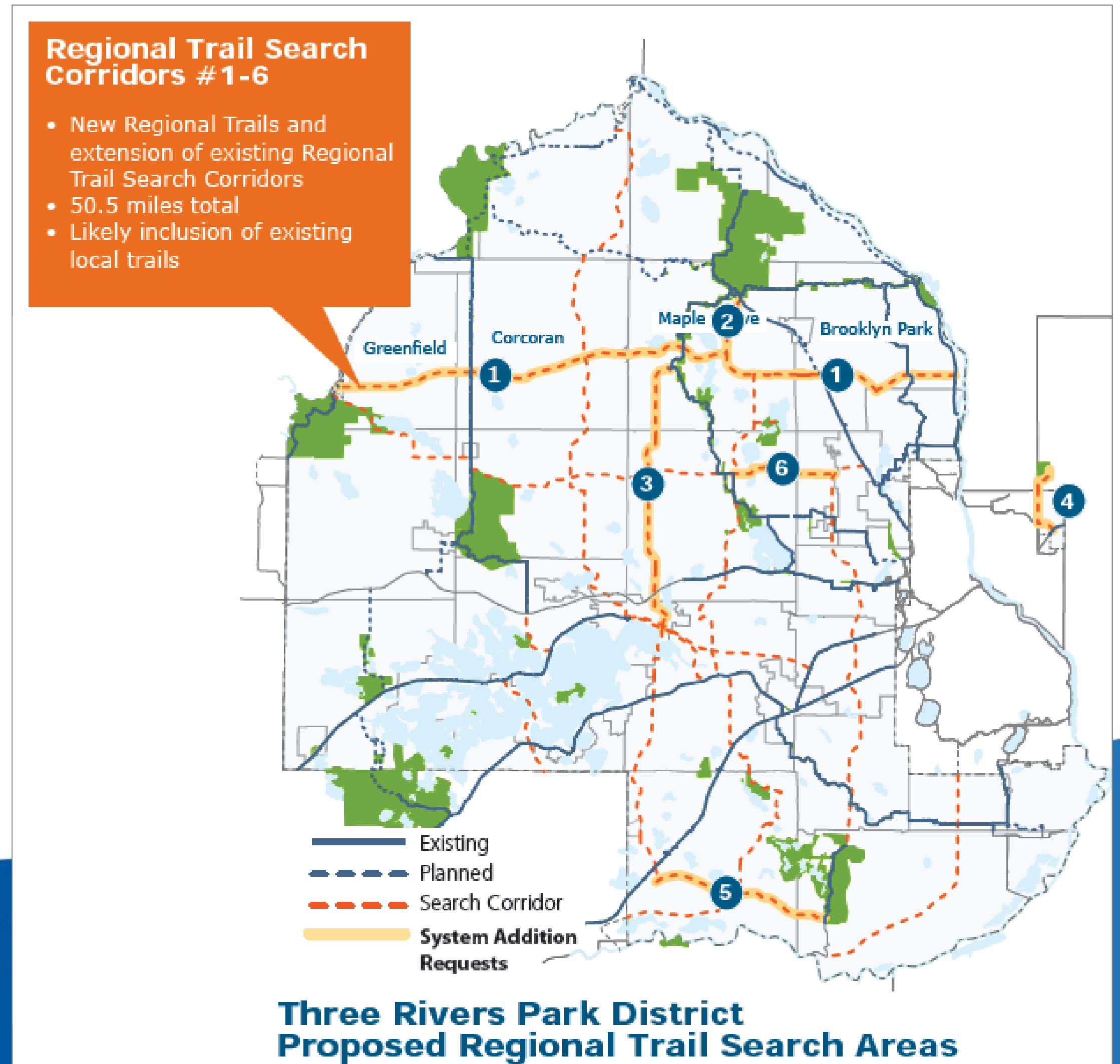


Three Rivers Park District

6 Regional Trail Search Corridor proposals (of 11 total proposals)

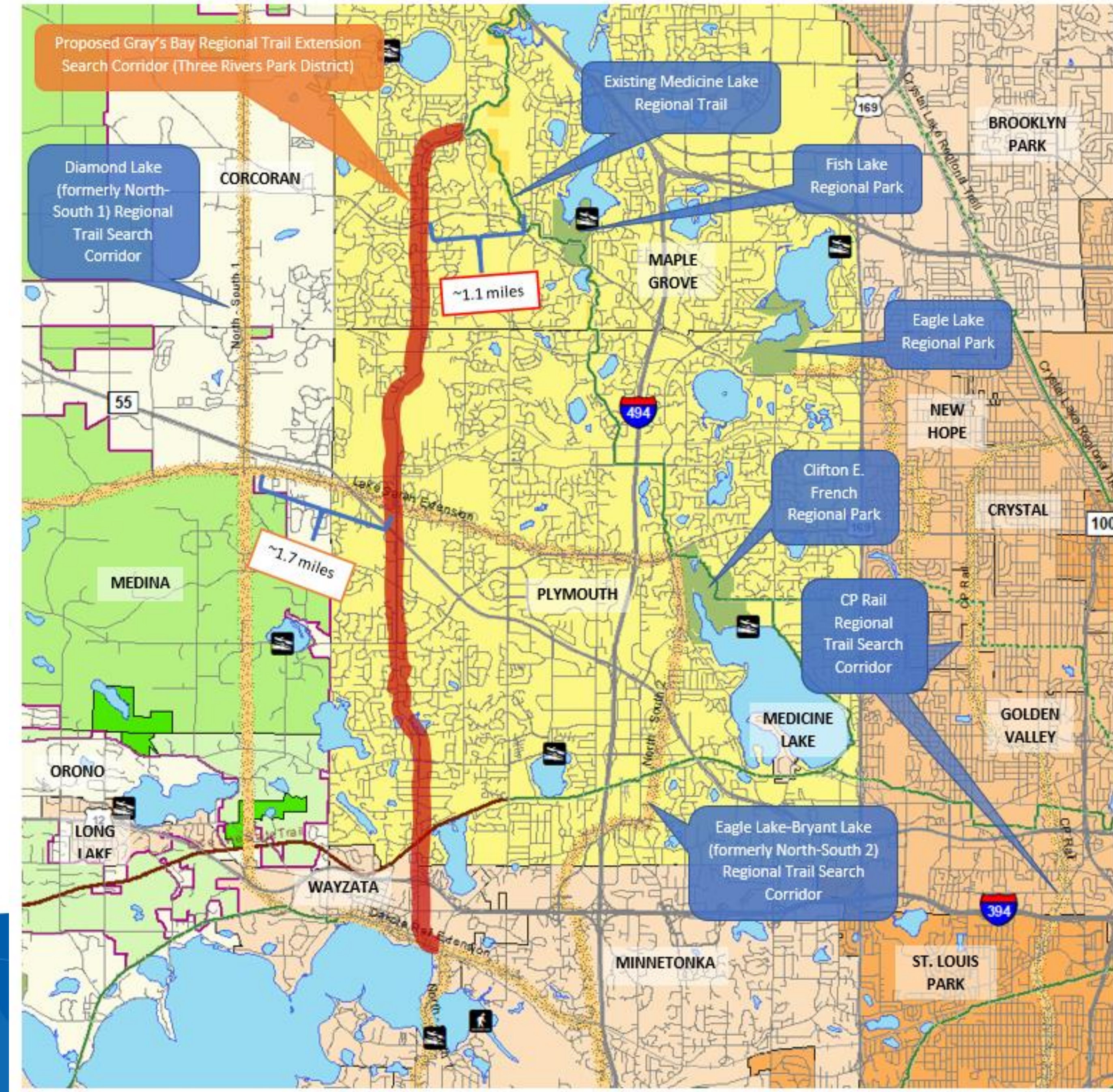
1. Weaver Lake Reg. Trail Search Corridor
2. Eagle Lake to Bryant Lake Reg. Trail Ext. Search Corridor
3. **Gray's Bay Reg. Trail Ext. Search Corridor**
4. Silverwood Reg. Trail Connector Search Corridor
5. **Purgatory Creek Reg. Trail Ext. Search Corridor**
6. Lake Sarah Reg. Trail Ext. Search Corridor

■ = not recommended for 2020 addition



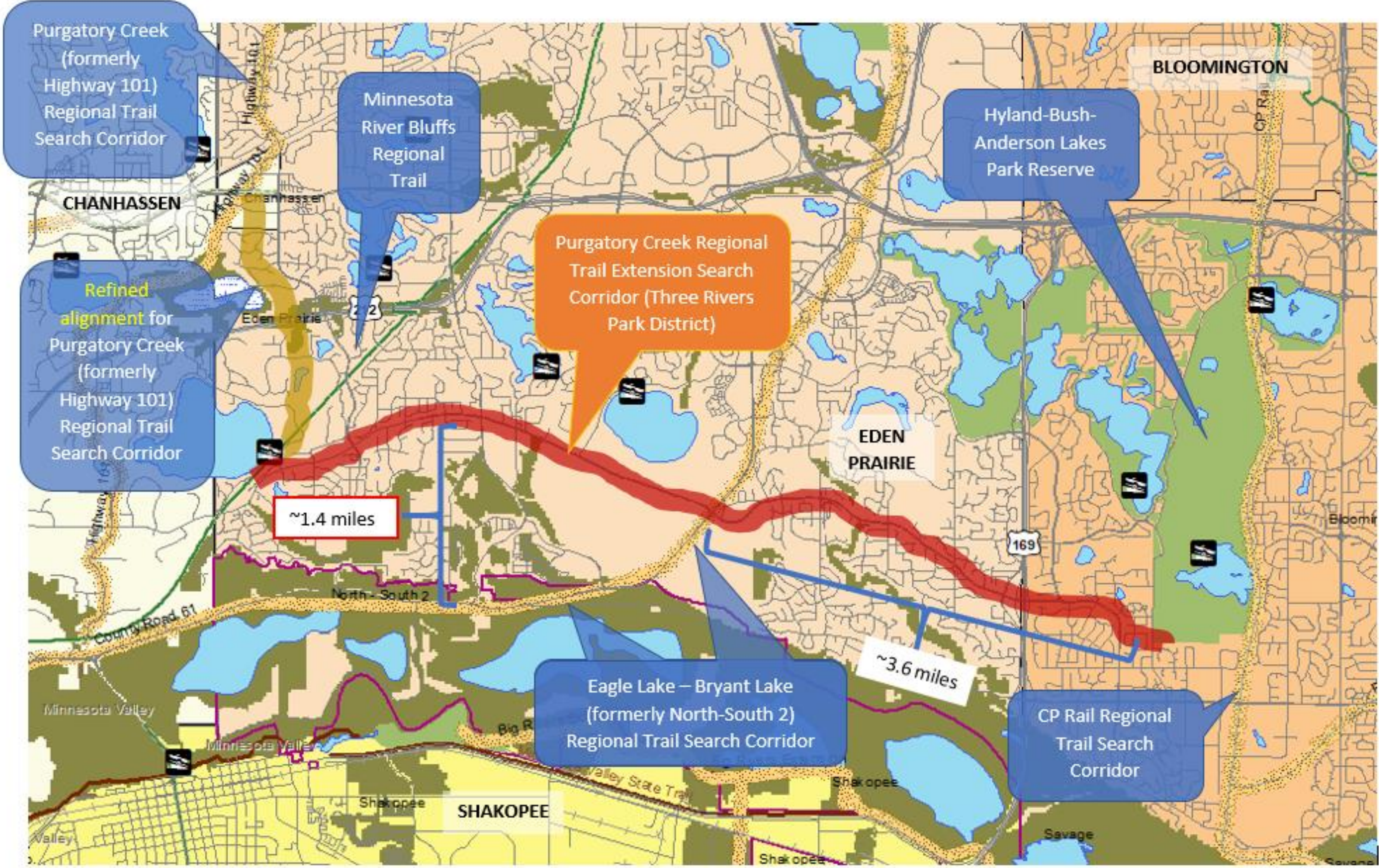
Gray's Bay Regional Trail Extension Search Corridor

- Propose initiating a system-wide discussion about the long-term vision for the Regional Trail System as part of the 2050 regional planning process



Purgatory Creek Reg. Trail Ext. Search Corridor

- Propose initiating a system-wide discussion about the long-term vision for the Regional Trail System as part of the 2050 regional planning process





METROPOLITAN
C O U N C I L