



Plat Monitoring Program

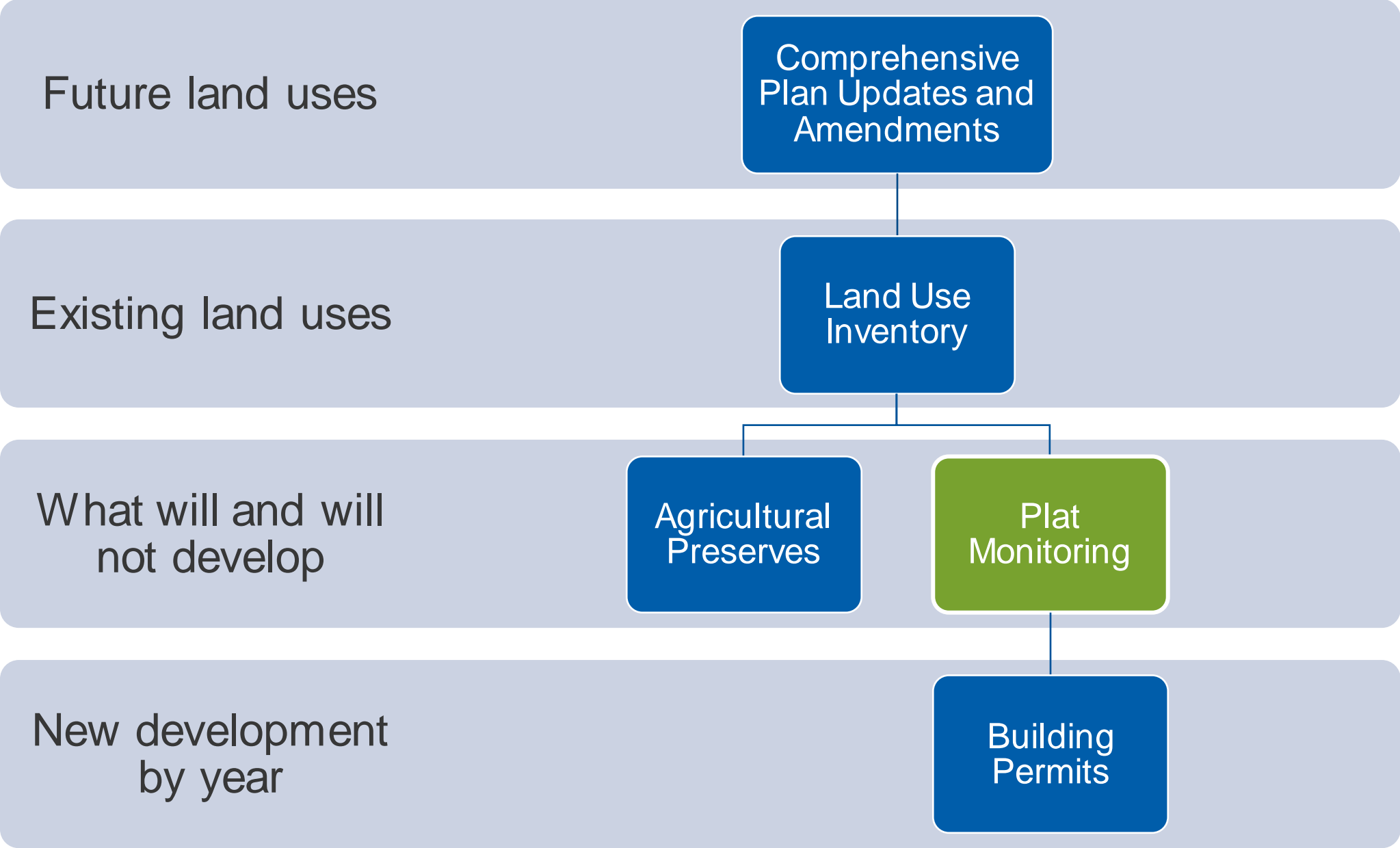
2021 Program Report



July 18, 2022

Katelyn Champoux & Raya Esmaeili

How data and policy relate



Background

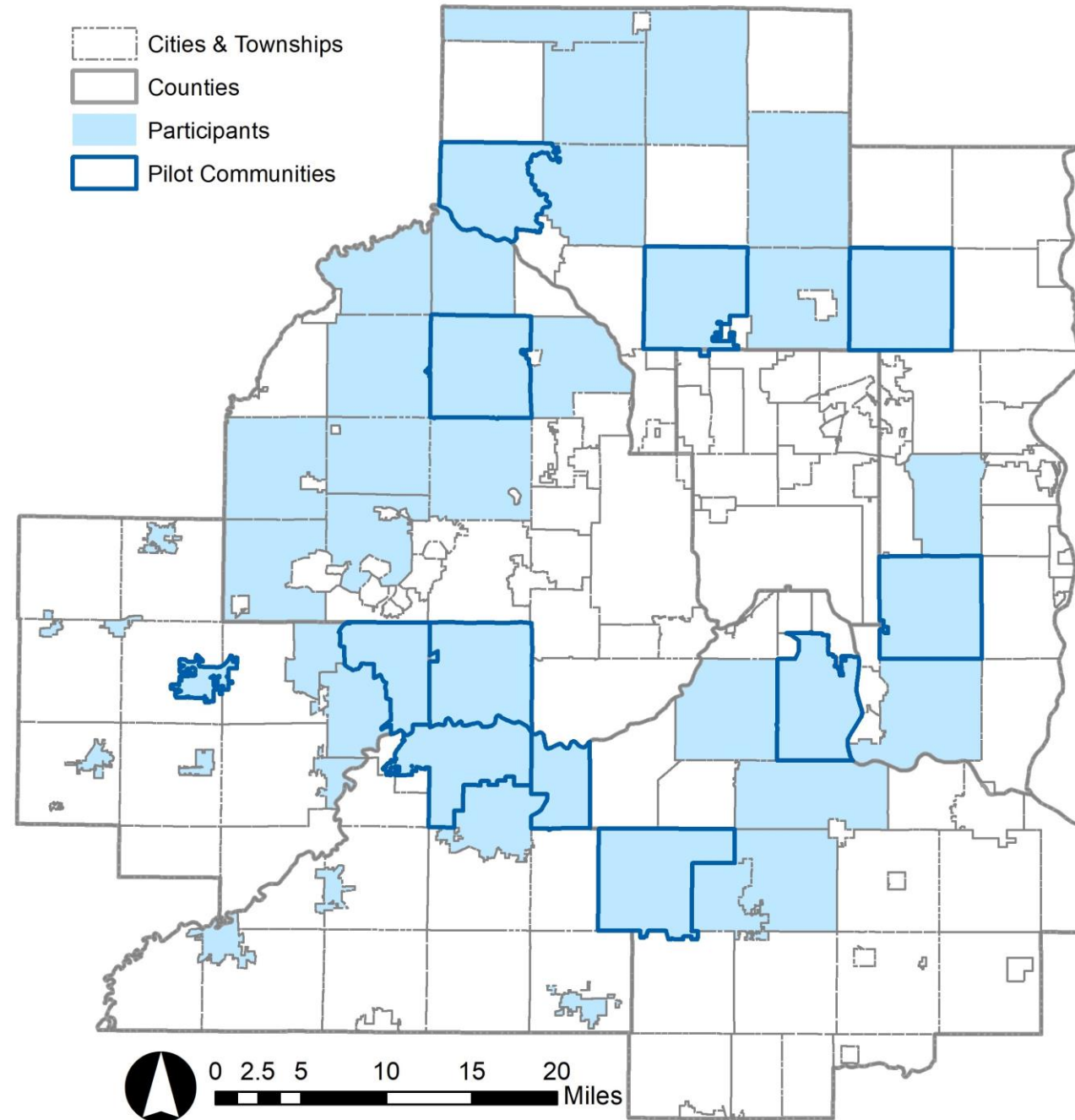


- Program started in 2001
- Objectives
 - Measuring Council policy success
 - Sewered residential developments
 - Assessing the availability of land supply
 - Overall net density of development

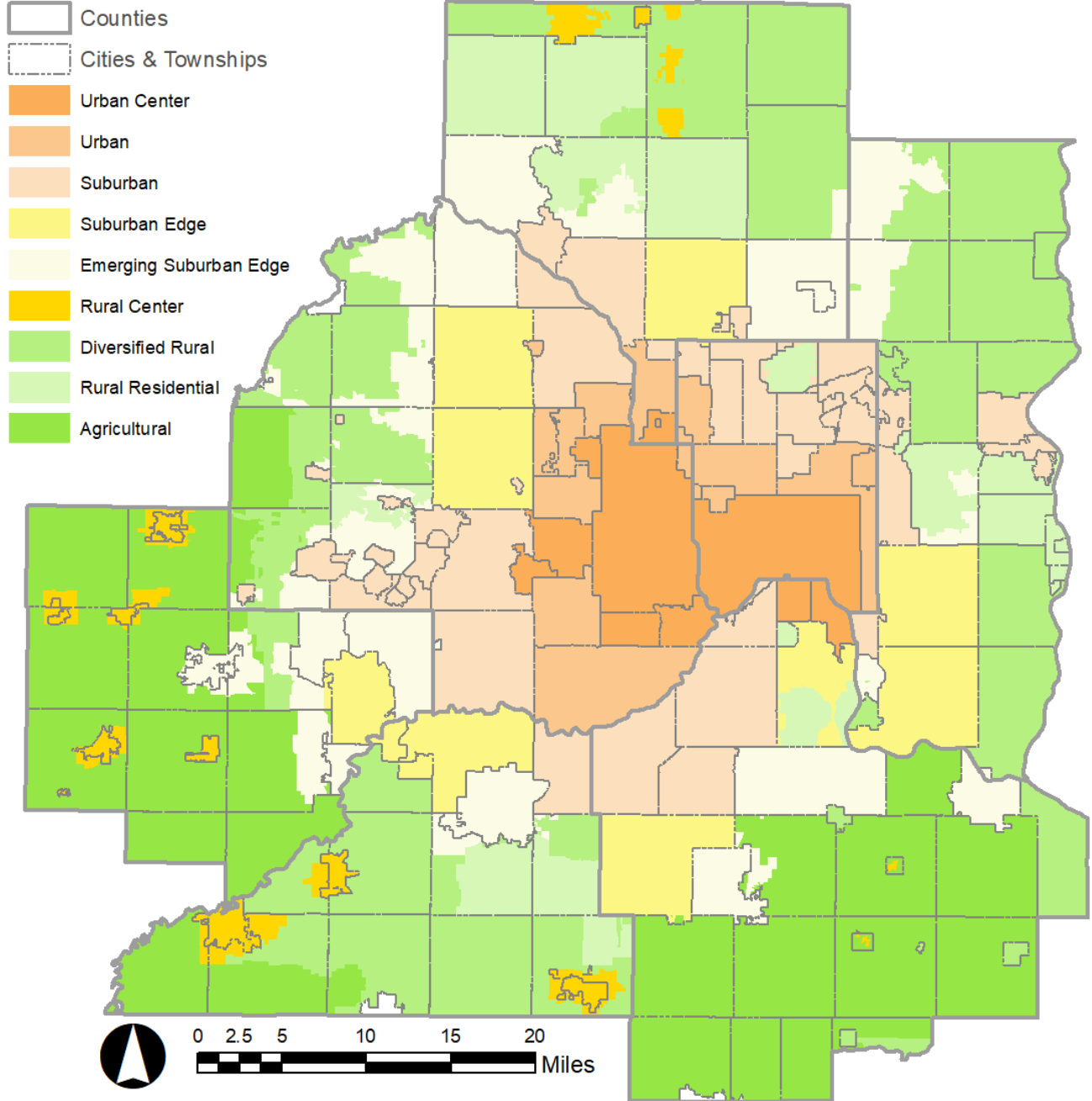
Participating Communities

Pilot Communities

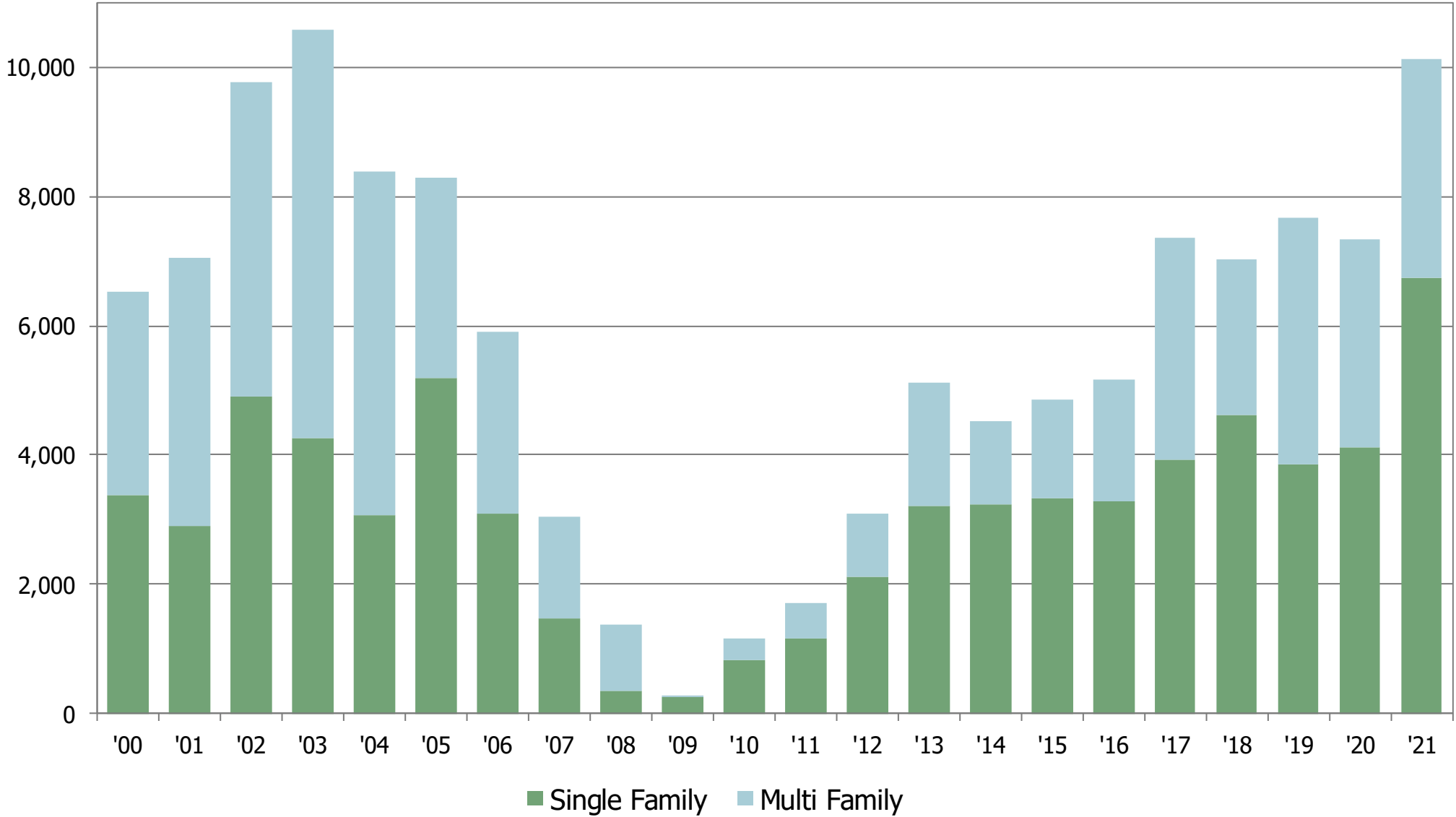
1. Blaine
2. Chanhassen
3. Eden Prairie
4. Hugo
5. Inver Grove Heights
6. Lakeville
7. Maple Grove
8. Ramsey
9. Savage
10. Shakopee
11. Waconia
12. Woodbury



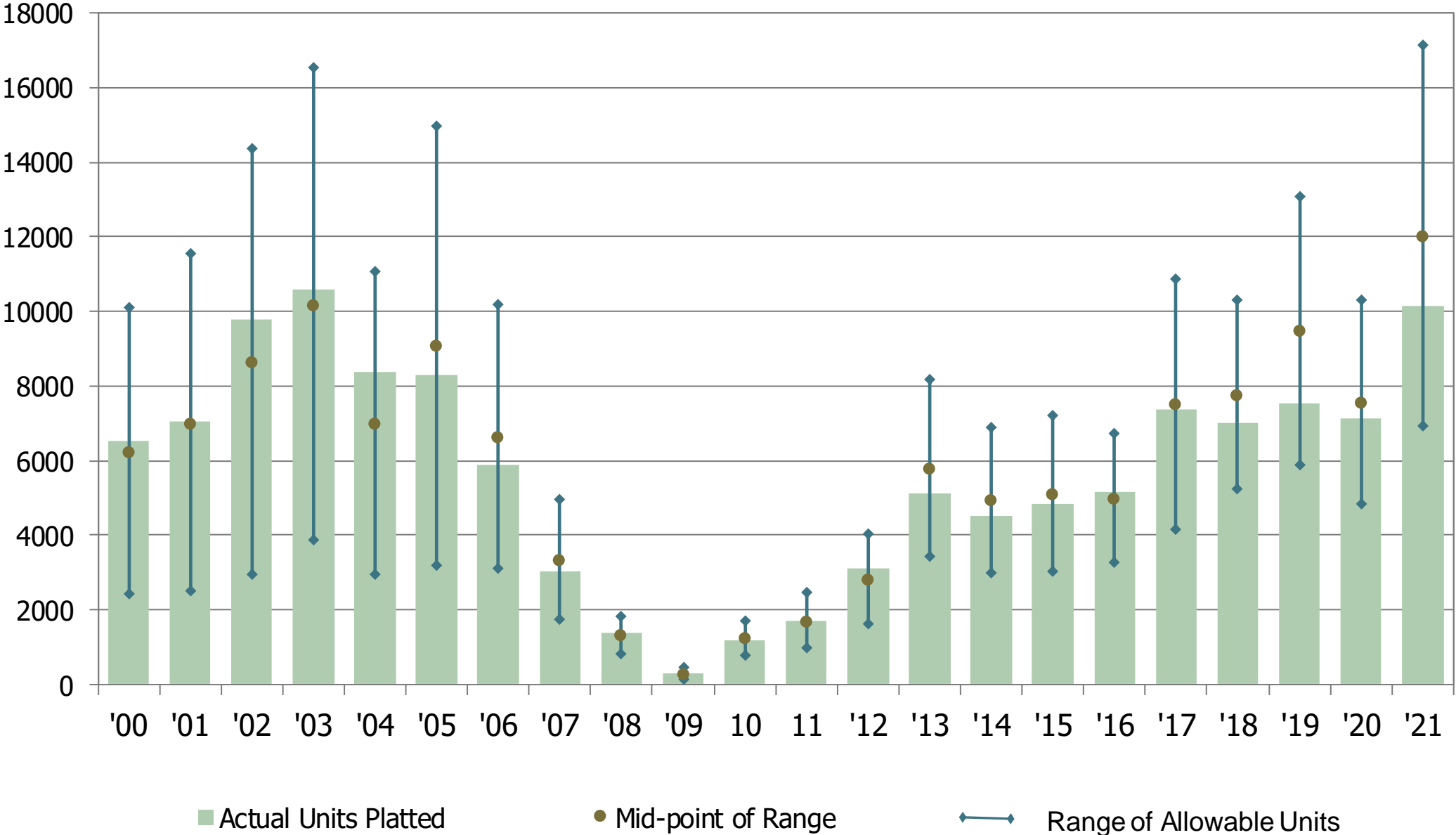
Community Designations



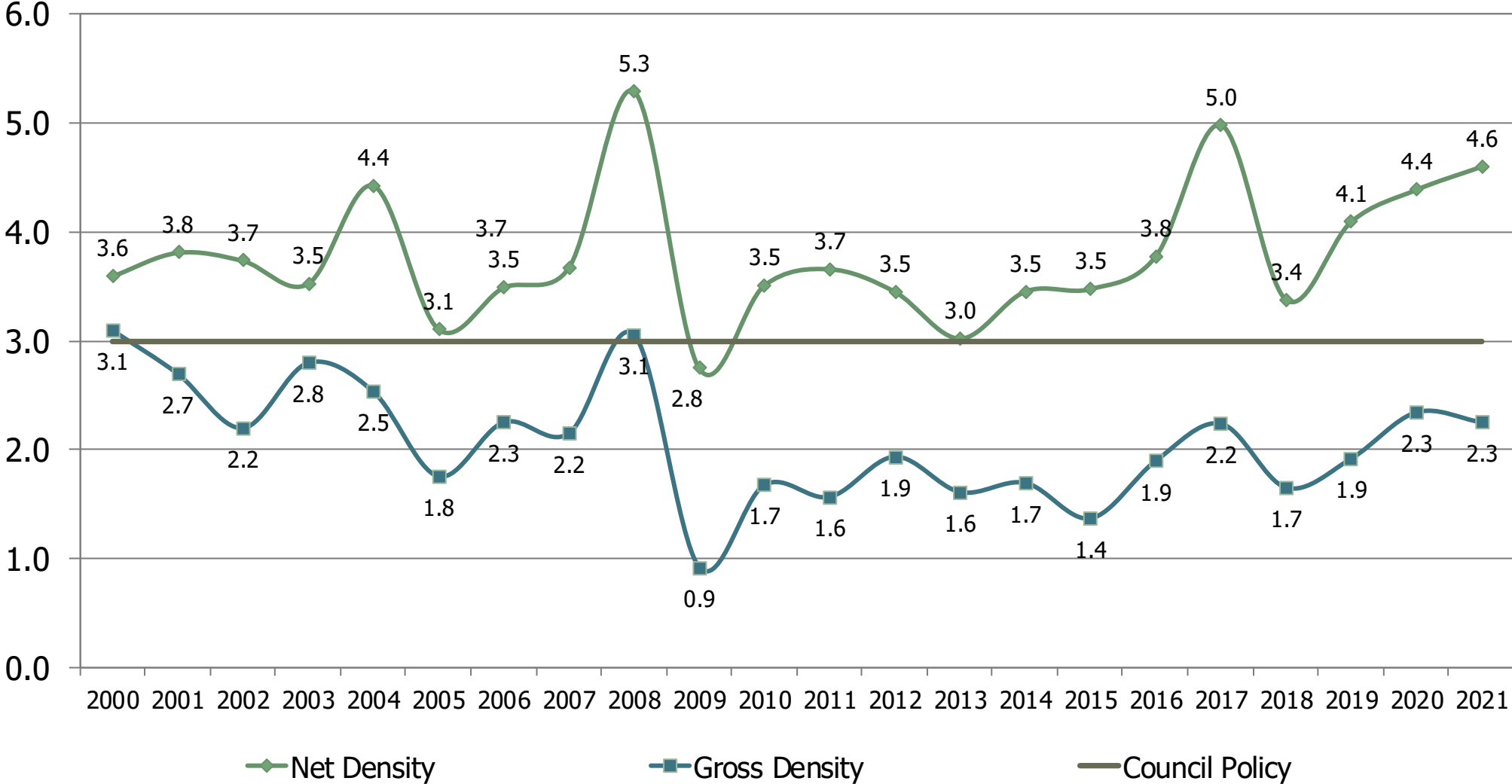
Findings: Housing Mix



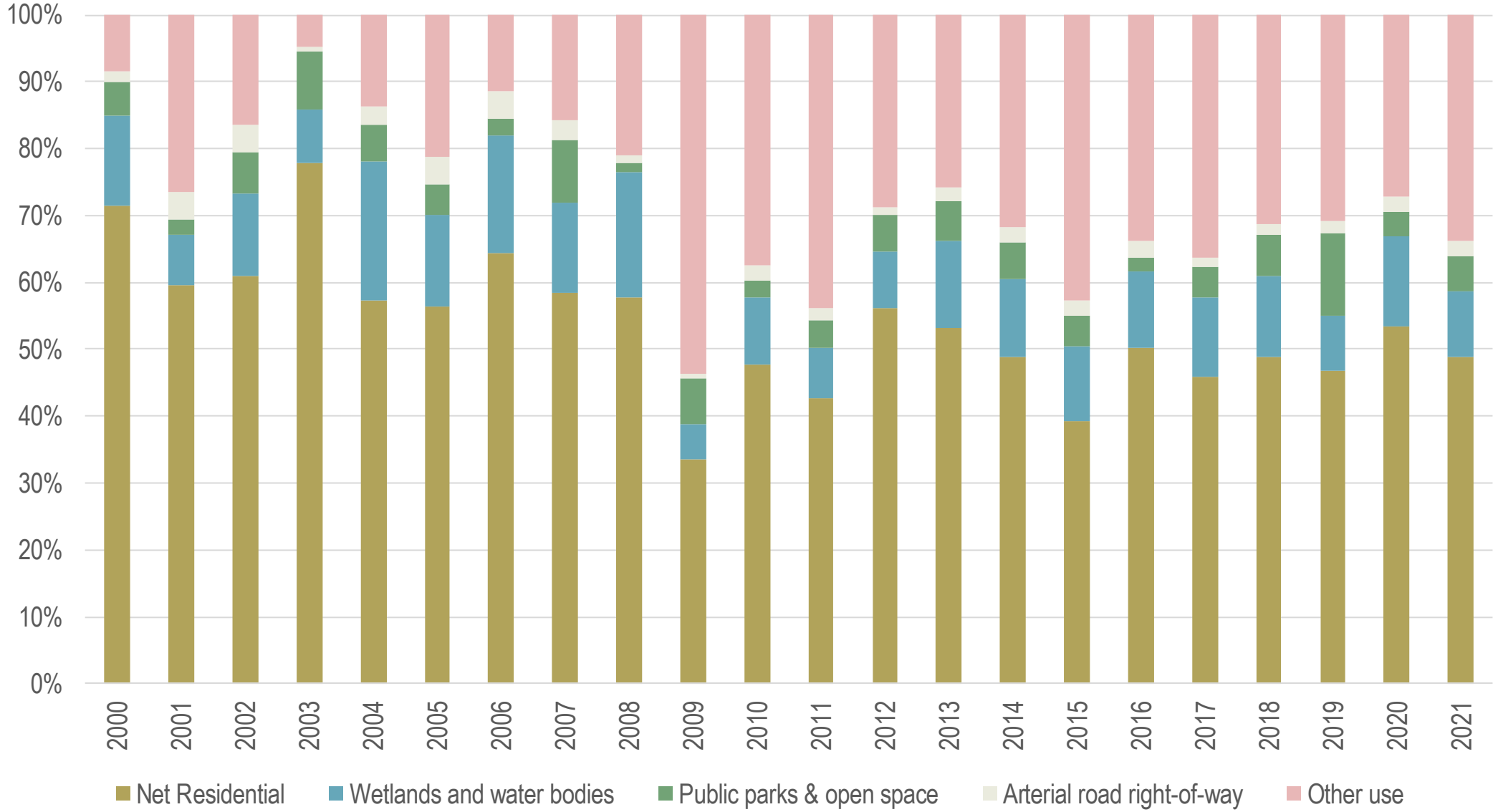
Findings: Local Plans Consistency



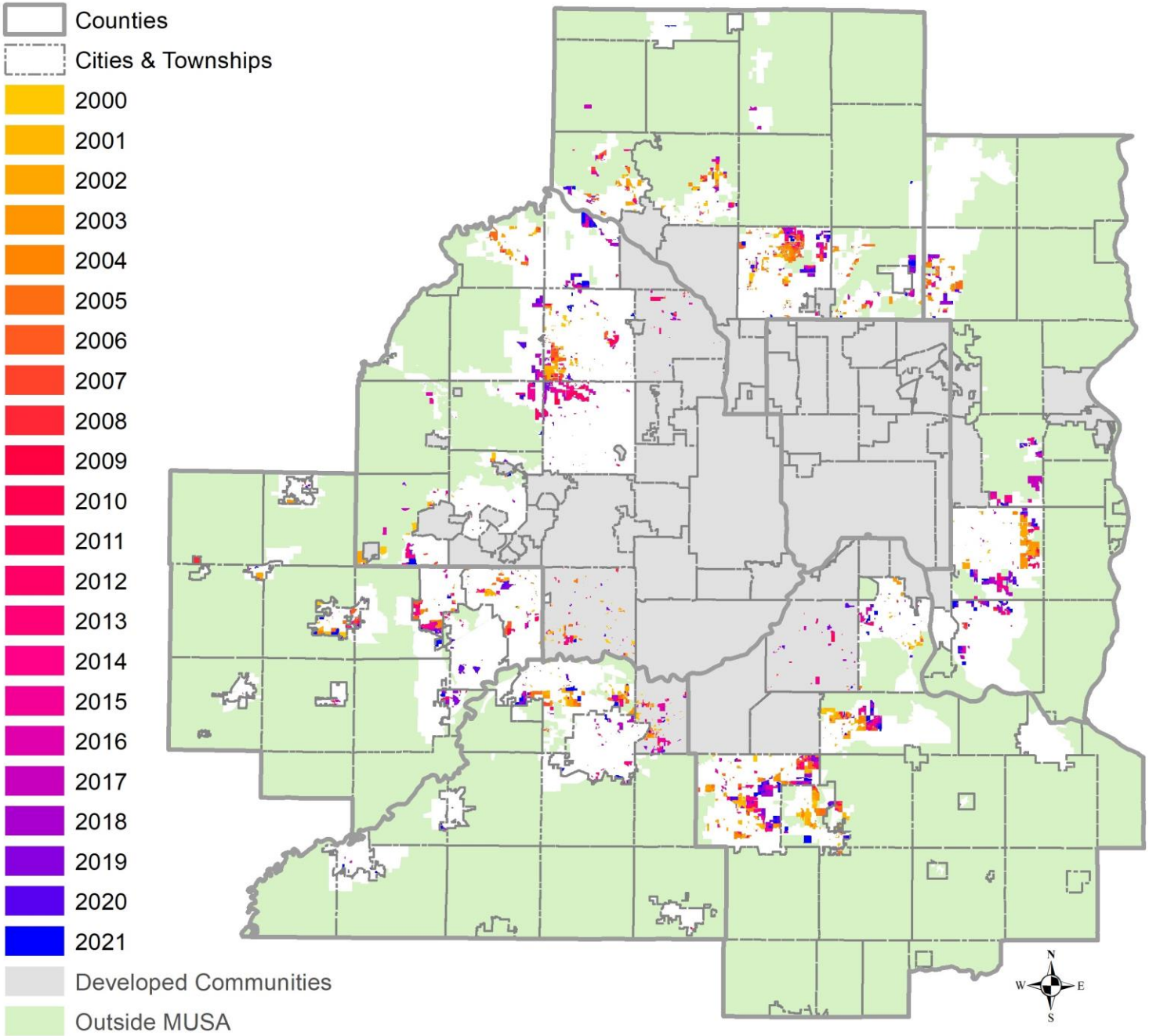
Findings: Overall Density



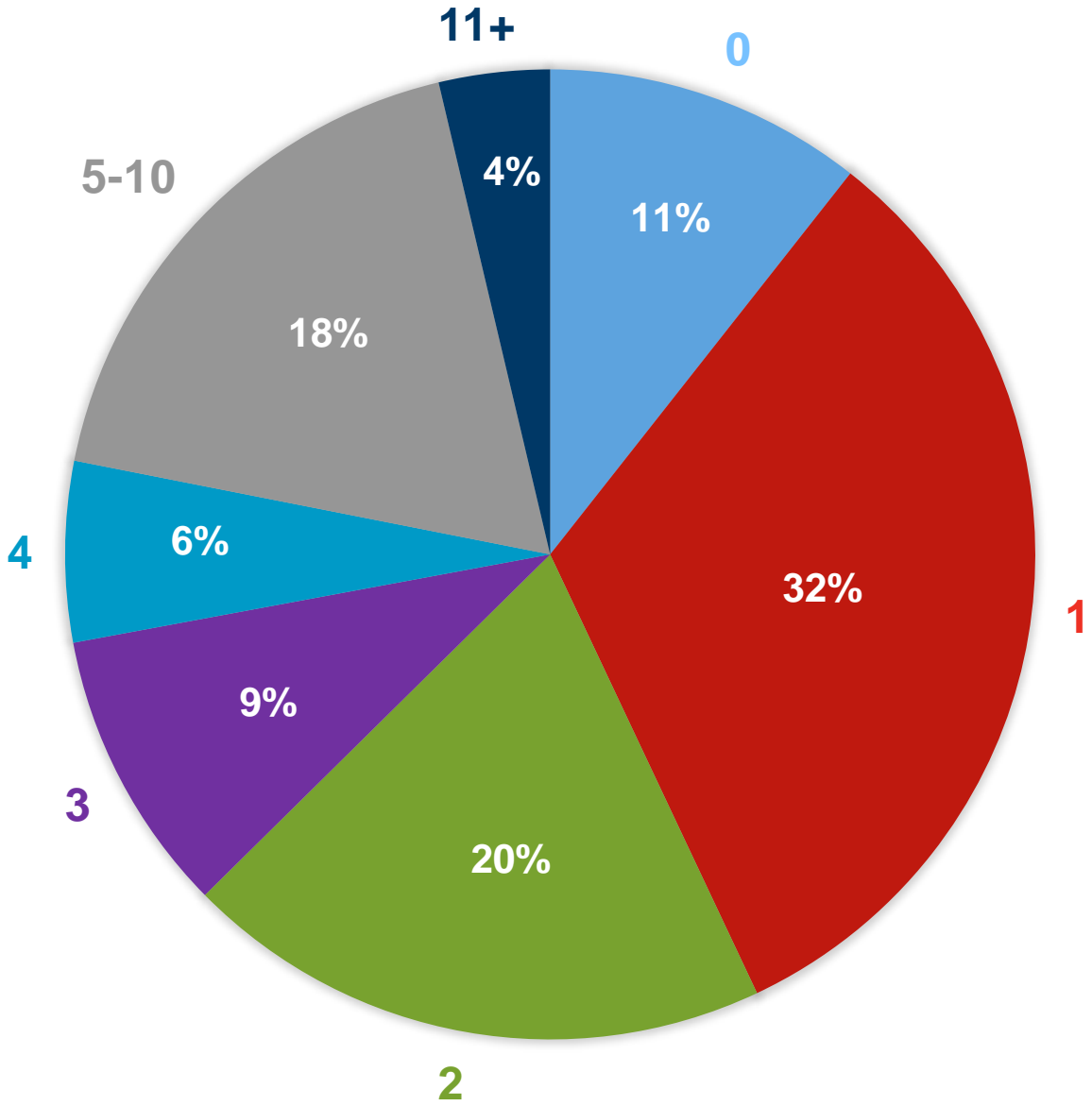
Findings: Land Utilization



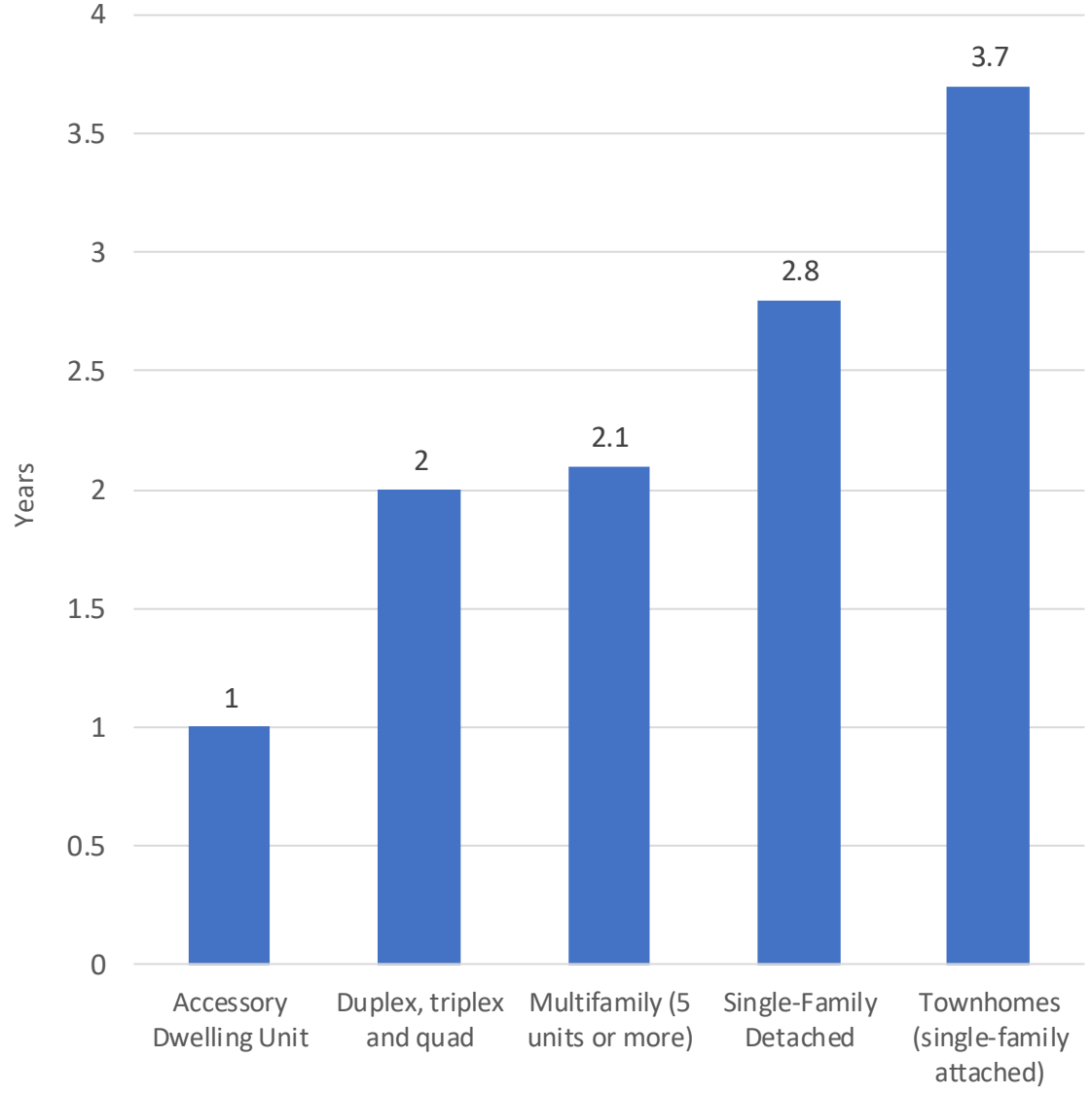
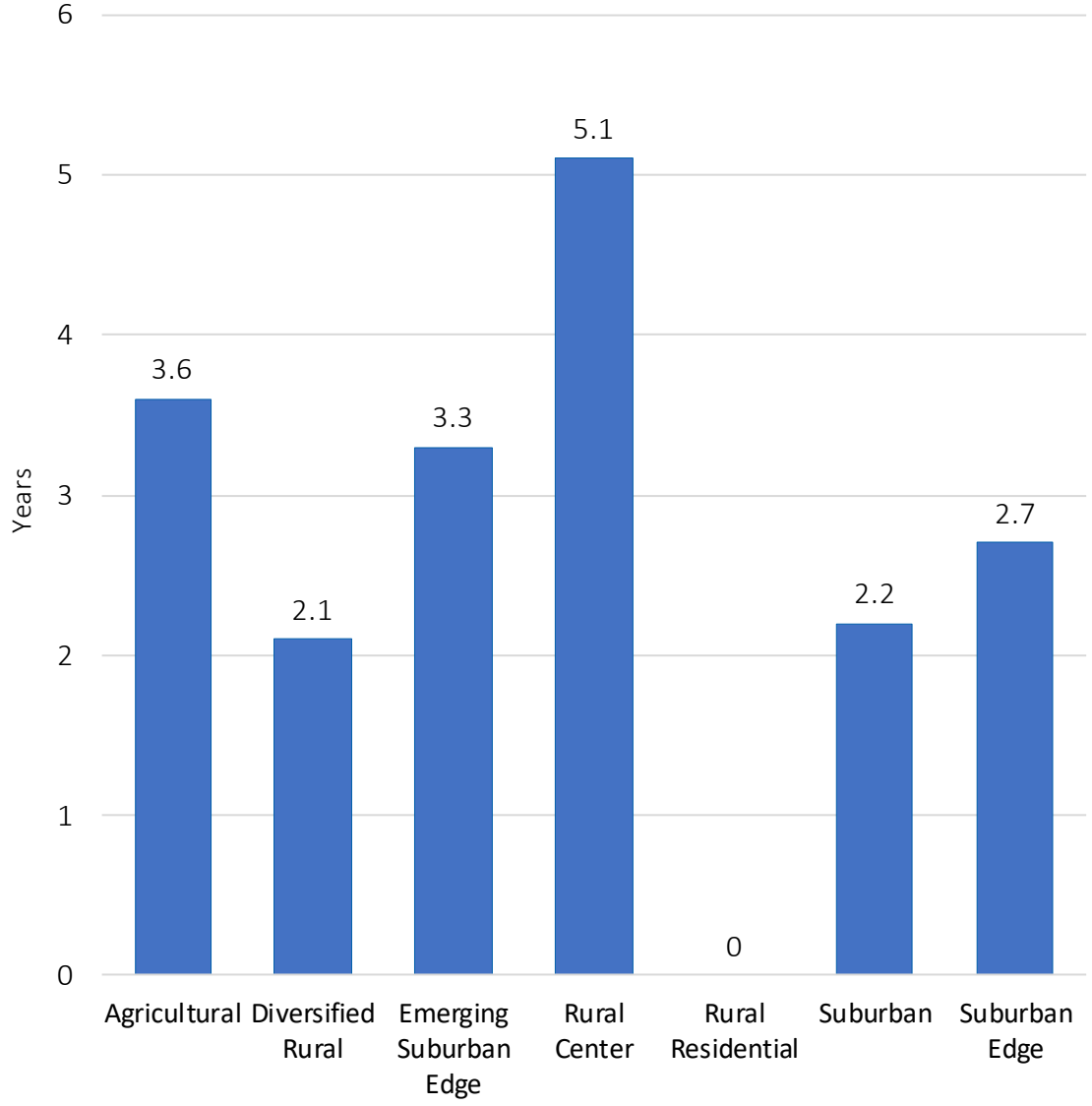
Overall Platting Activity



Findings: Lot Absorption



Findings: Lot Absorption





Katelyn Champoux

Associate Planner, Local Planning Assistance

Katelyn.Champoux@metc.state.mn.us

Raya Esmaeili, AICP

Senior Planner, Local Planning Assistance

Raya.Esmaeili@metc.state.mn.us

