

Minneapolis International Airport Terminal 1 Transit Center improvements

Transportation Accessibility Advisory Committee
May 3, 2017

Berry Farrington and Ben Rajkowski, Metro Transit
Steve Holes, Metropolitan Airports Commission (MAC)
Mary Karlsson, Kimley-Horn (KH)

Presentation overview

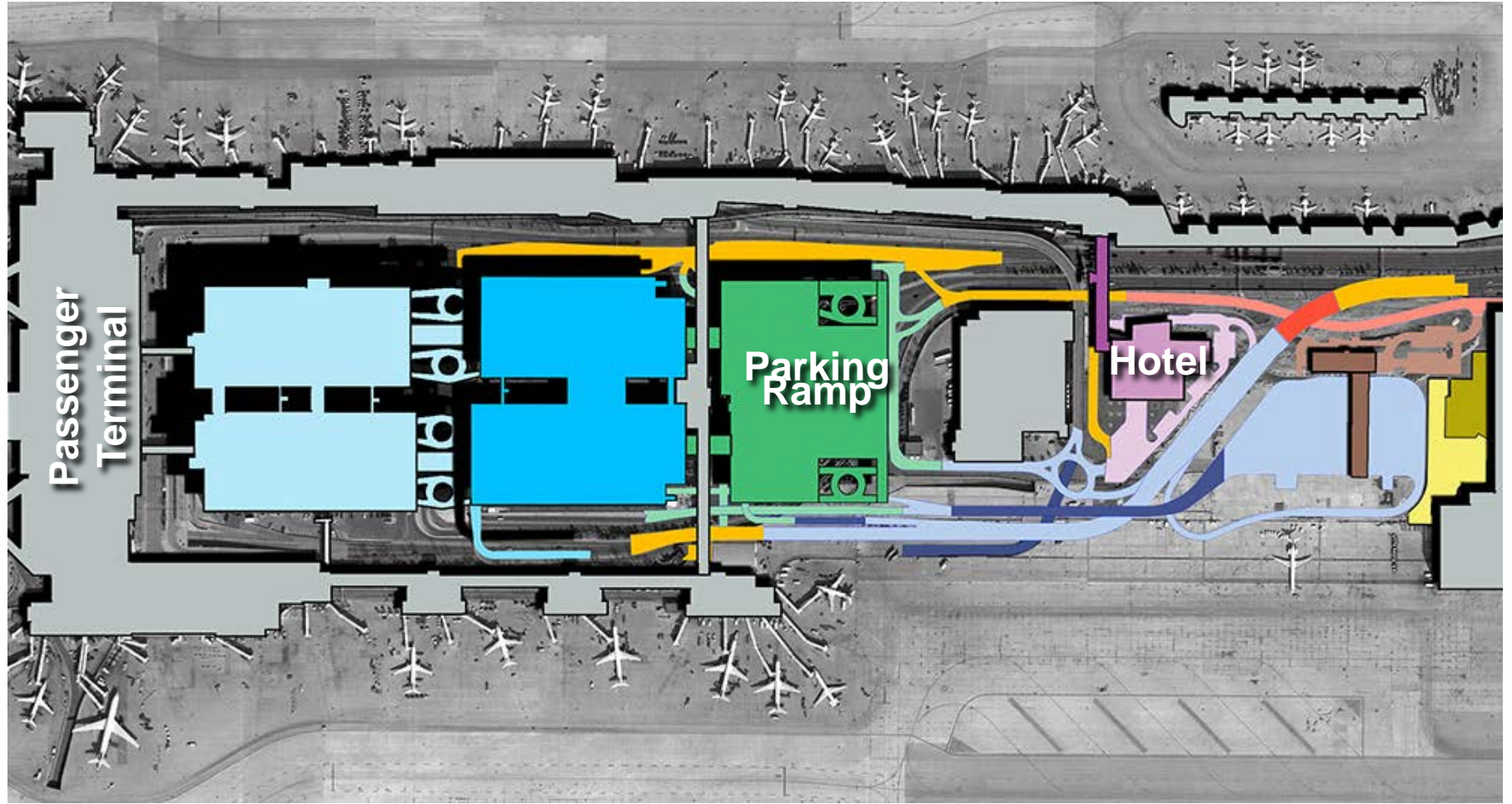
- Existing Airport Transit Operations
- Airport Construction
 - Passenger Terminal Improvements
 - Hotel
 - Parking Ramp
 - Parking Expansion Highlights
- New Transit Center
- Transit Information at the New Transit Center
- Transit Operations During Construction

Existing Airport Transit Operations

- Route 54 service between downtown St. Paul and Mall of America
- Blue Line station is two levels below the Transit Center
- Transit Center is owned and maintained by Airport
- Features for transit customers
 - Indoor waiting area with seating, transit information, and restrooms available
 - Outdoor waiting area with seating, shelters with radiant heaters, and transit information
- Metro Mobility drop off and pick up at Terminal Building



Airport Construction



Passenger Terminal Improvements



Schedule

- Currently under Construction
- Complete Construction: Fall 2019

Passenger Terminal Improvements



Hotel

Schedule

- Currently under Construction
- Complete Construction: Summer 2018



Parking Ramp



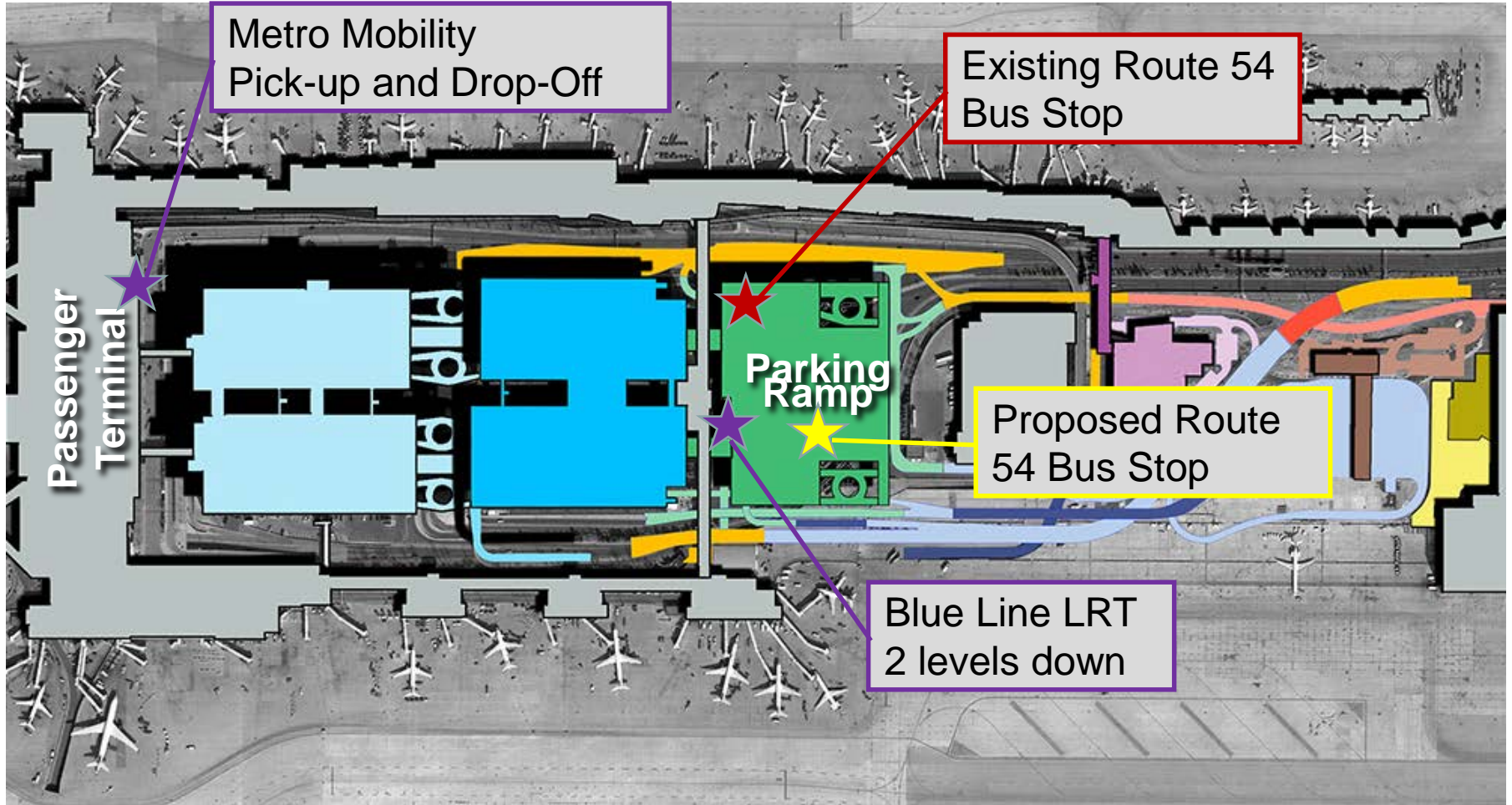
Schedule

- Begin Construction: September 2017
- Finish Construction: Fall 2019

Parking Expansion Highlights

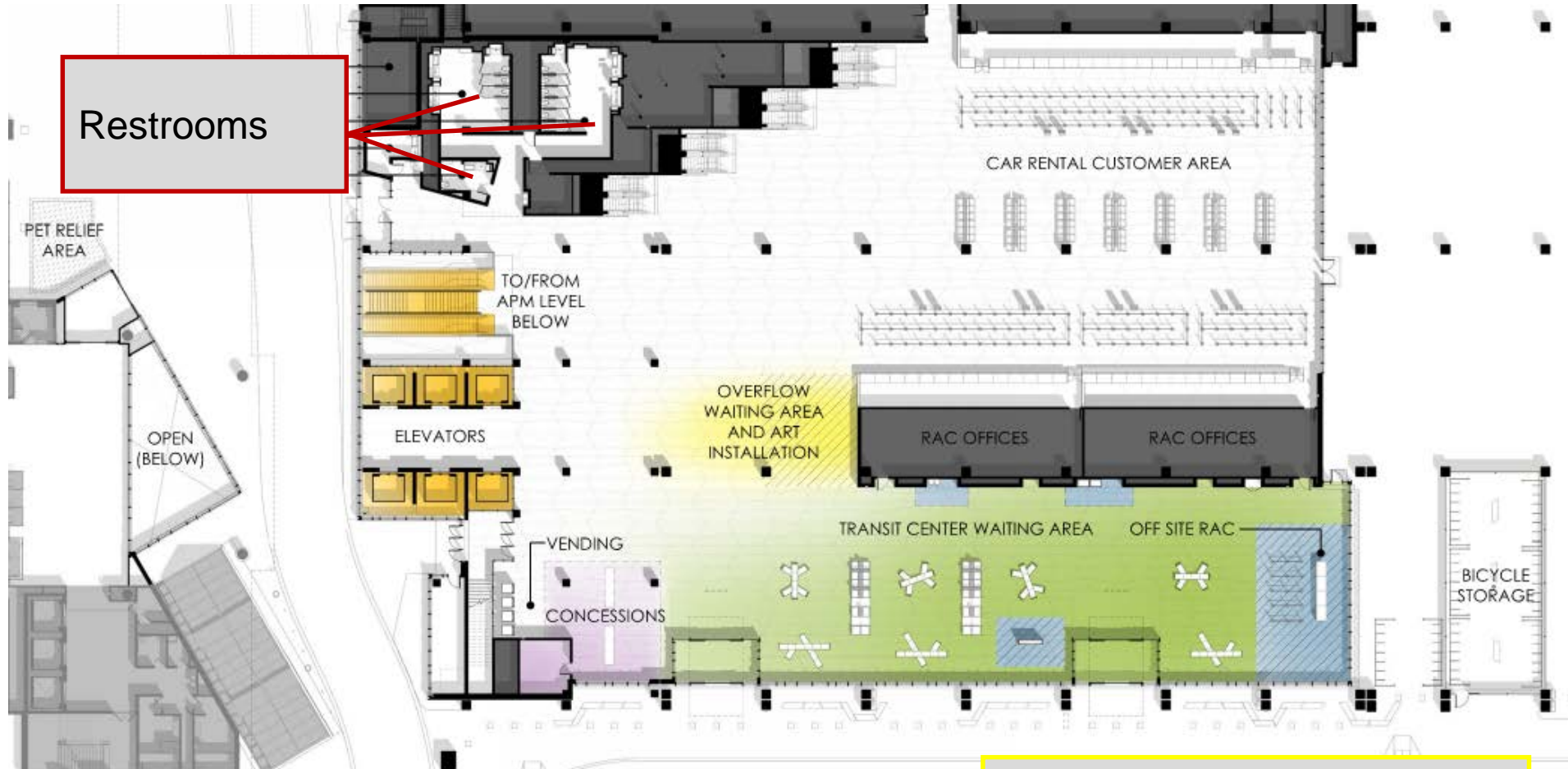
- Airport project with Metro Transit providing design feedback on transit facilities
- Multi-level parking structure with a Metro Transit bus operations on ground level, similar to Mall of America
- No changes to Metro Mobility operations
- Route 54 bus stop will operate in a similar location
- No change to Blue Line LRT station

New Transit Center



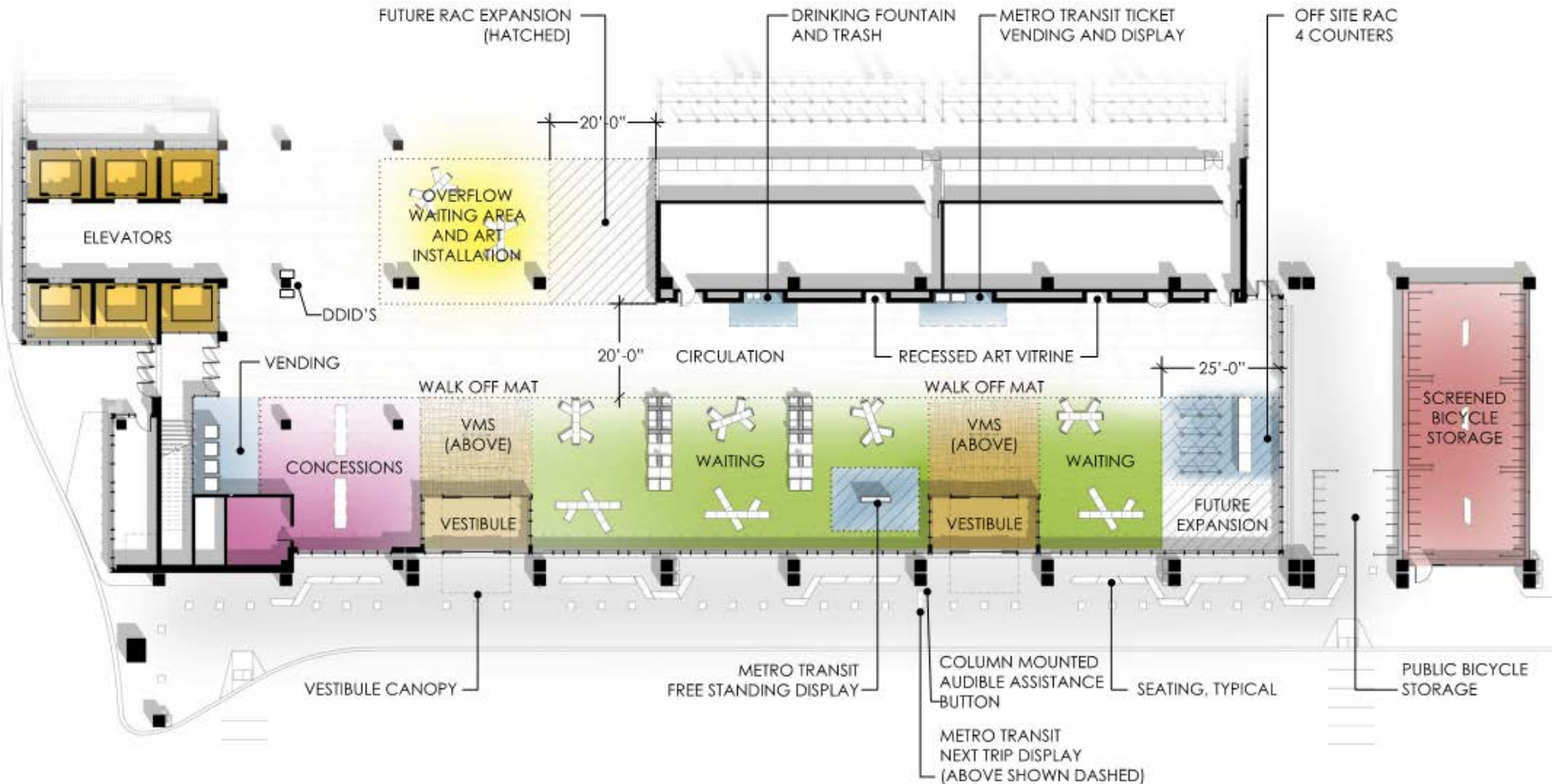
New Transit Center

Restrooms



Proposed Route 54 Bus Stop

New Transit Center



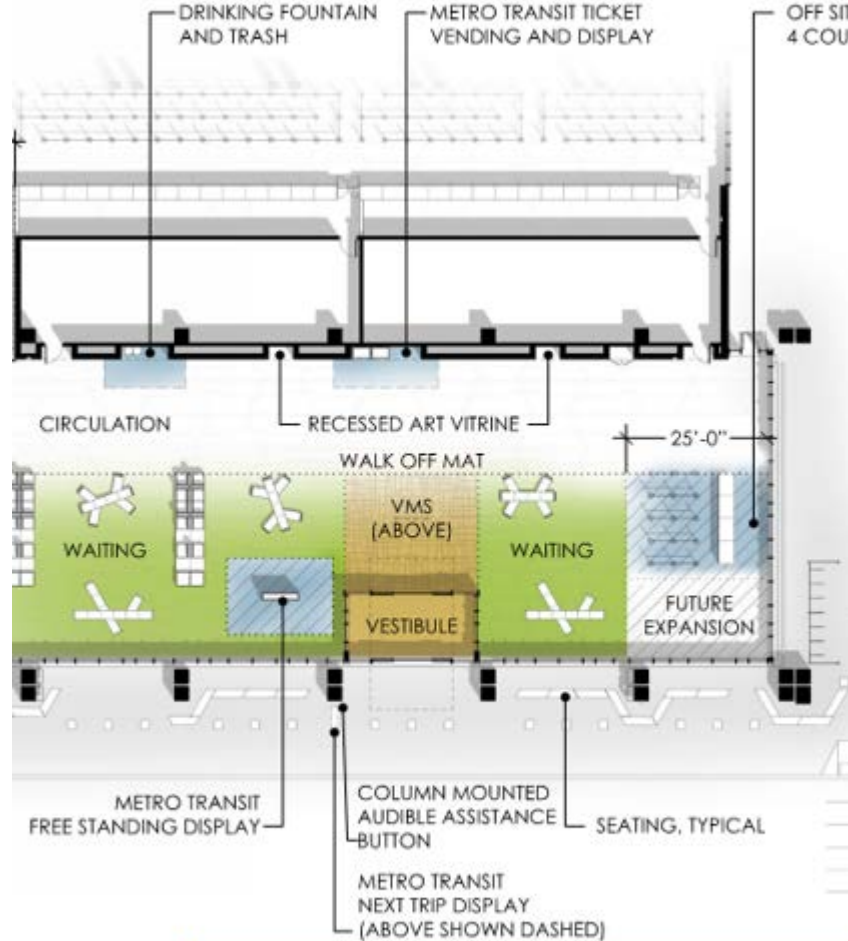
Proposed Route 54 Bus Stop

Transit Information – Placement & Content

Free-Standing Display



Gate Signage



Proposed Route 54 Bus Stop

Gate Level Real-time Display



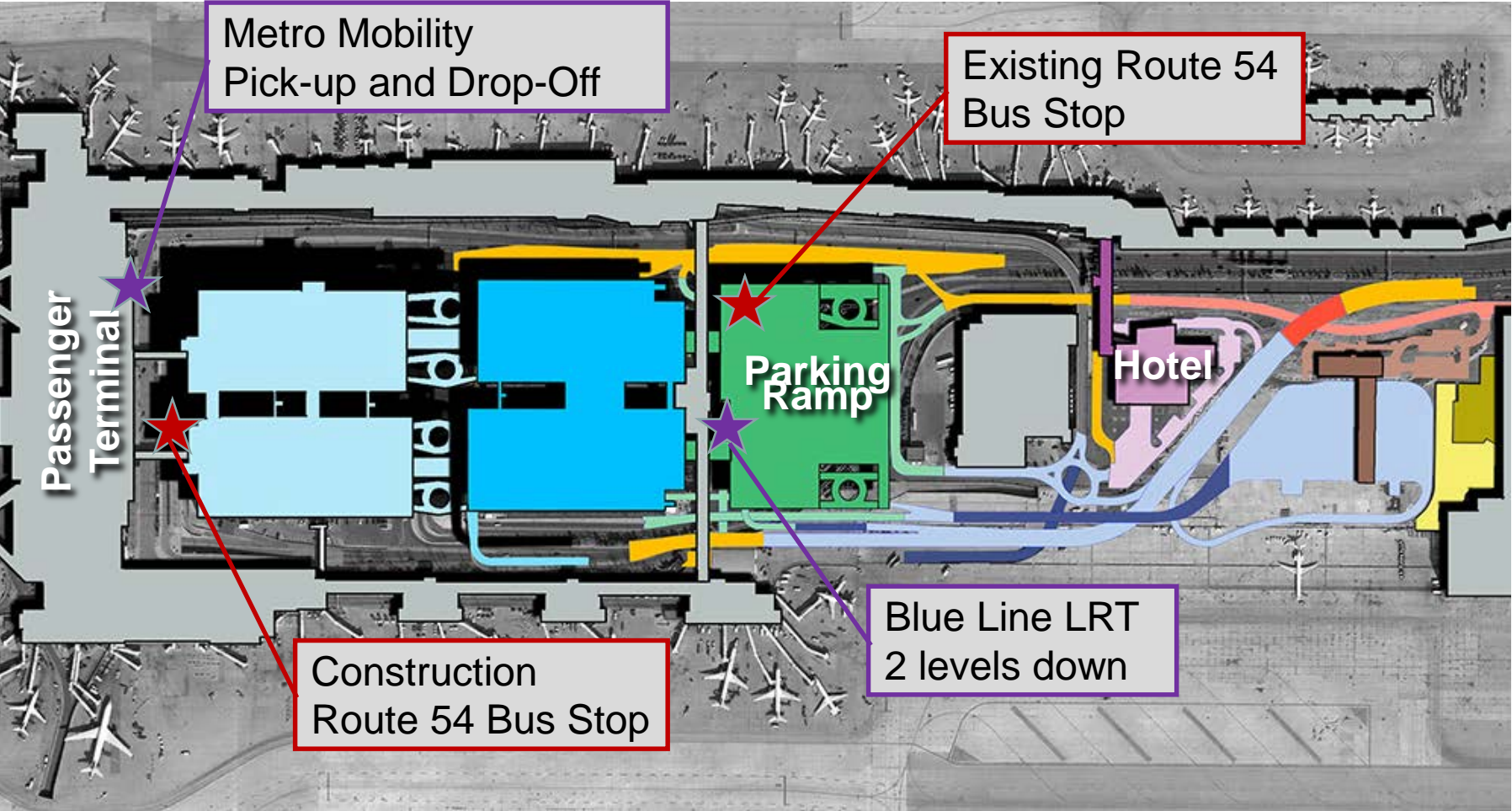
Internal Real-Time Display

NexTrip			NOW: 11:37 AM
A Line Test Display Station		STOP#: 11167	
ROUTE	DESTINATION	DEPARTS	
A Line	46 ST Station/Rapid	11:41	
74A	Randolph / Via Edgcombe / 46St Sta	11:46	
7E	Minnehaha / 46St Sta / 34Av- Hwy 62	11:48	
9A	E 25St - 36Av / 46St Station	11:49	
A Line	46 ST Station/Rapid	11:51	
<small>• Real Time • Scheduled</small>			
at 4 AM, the local bus stops on Ford Pkwy.			

Transit Operations During Construction (June 2017 – August 2019)

- Interim bus stop for Route 54 on the Passenger Terminal's upper roadway
- Indoor waiting area
 - transit information
 - Seating
- A shelter will also be provided at the bus stop
- The project doesn't affect the Route 54 schedule
- No changes to Metro Mobility operations
- Transit customer communications
 - Posted Rider Alerts, updated signage, and wayfinding signage
 - Metrotransit.org, social media, text and email alerts
 - Updated Rail audio message to direct customers

During Construction



Thank you

Contact Information:

Berry Farrington

Engineering & Facilities, Metro Transit

berry.farrington@metrotransit.org

(612) 349-7378