





-  Project Location
-  City Boundary
-  2009 AADT  (2030 Forecasted AADT)

Project Location

CSAH 53 C.P. 1011

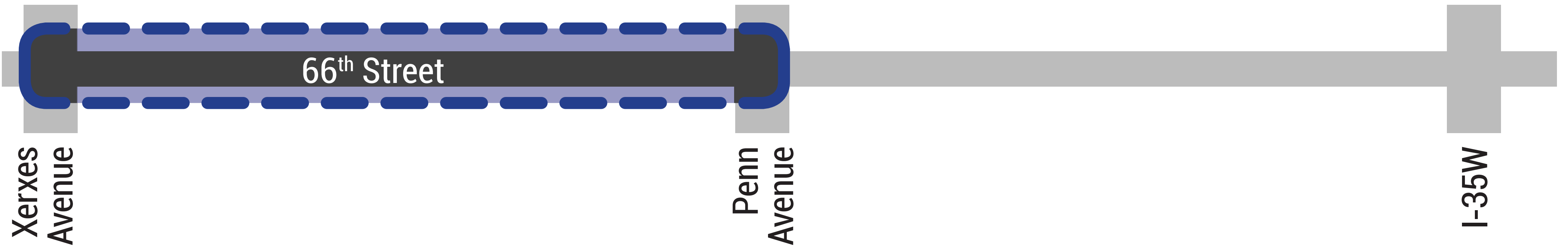
Located in the City of Richfield
Hennepin County, Minnesota

Figure 1

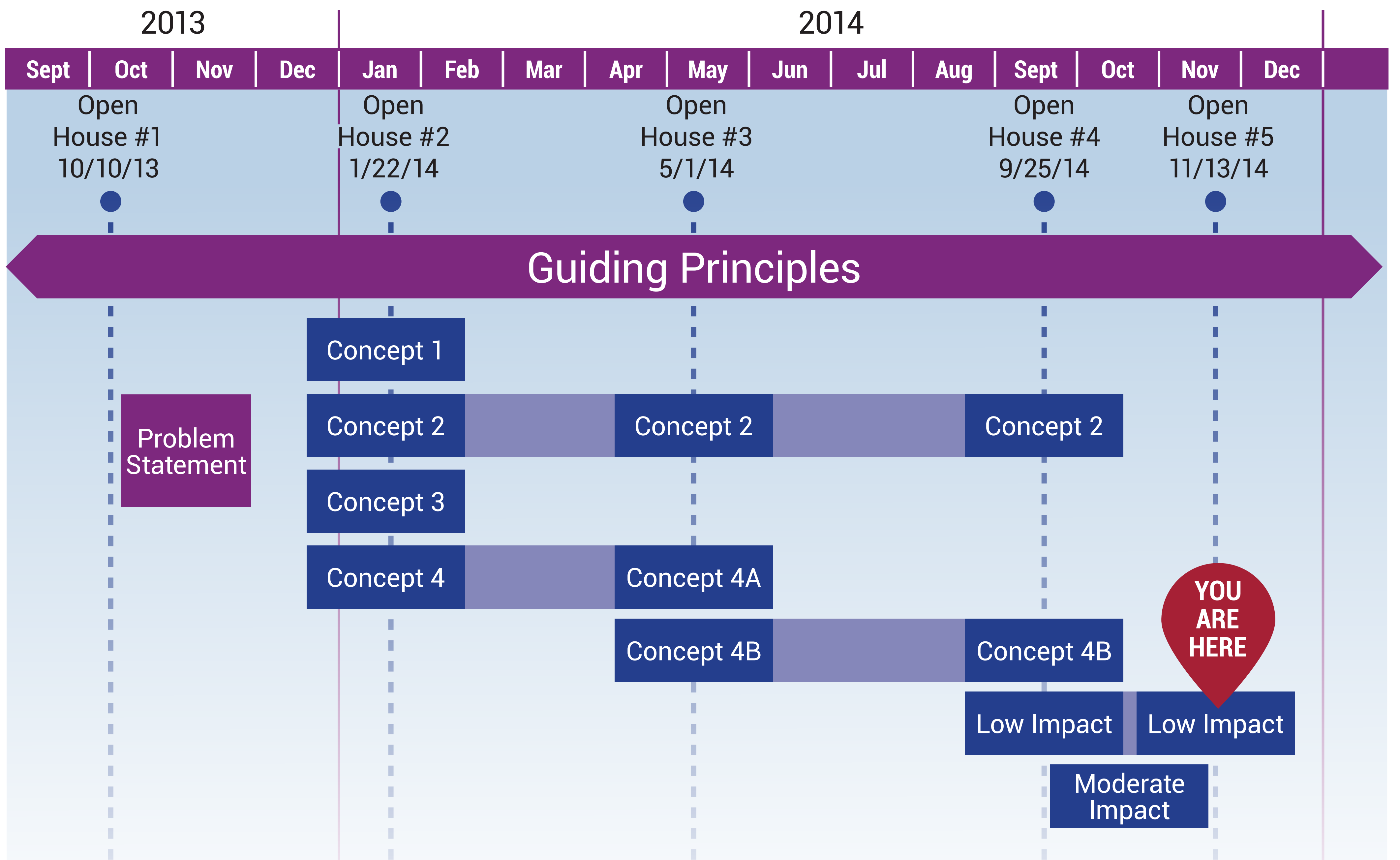


RECOMMENDED CONCEPT

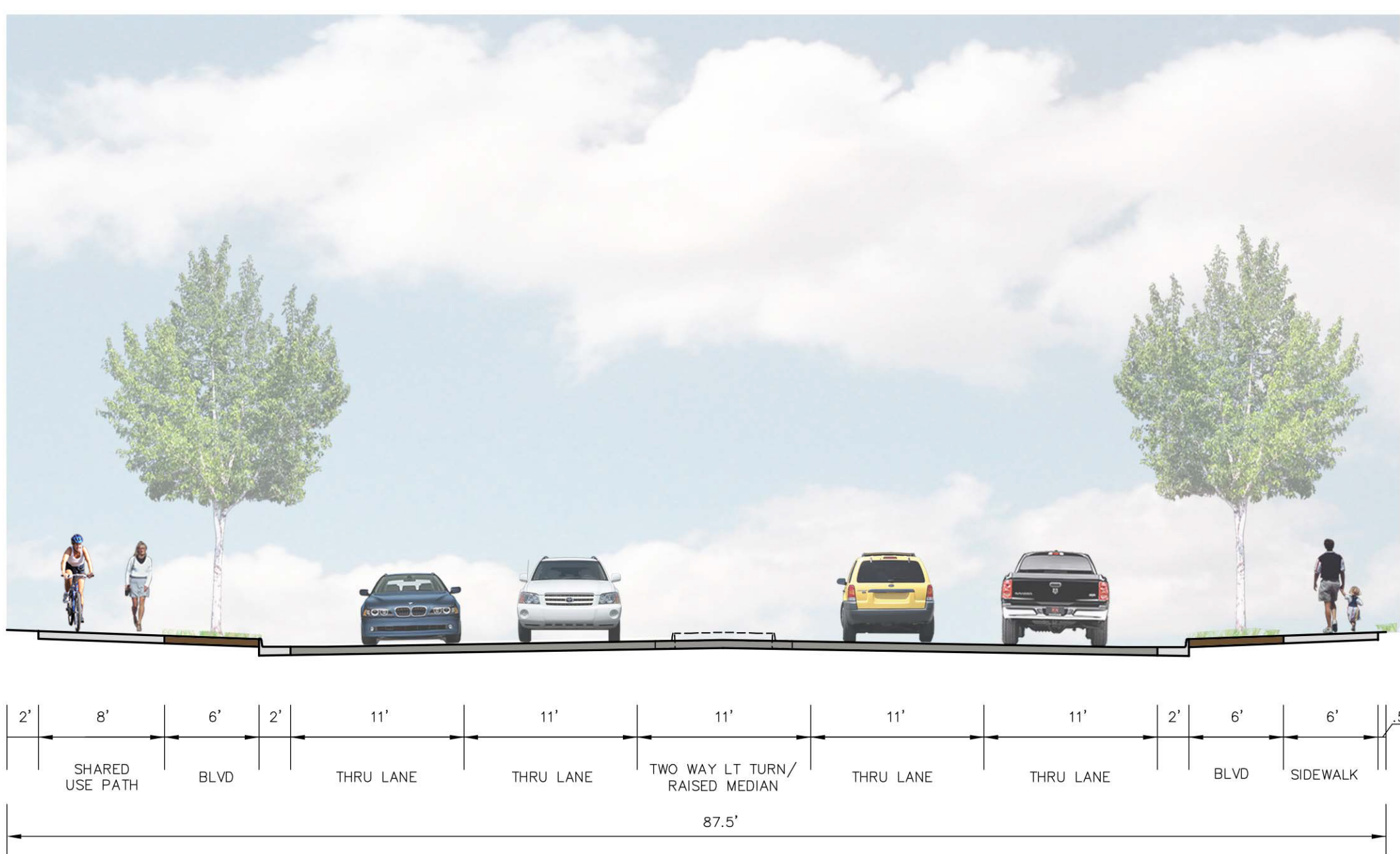
Xerxes Avenue to Penn Avenue



Concept Development Process



Recommended Concept—Low Impact



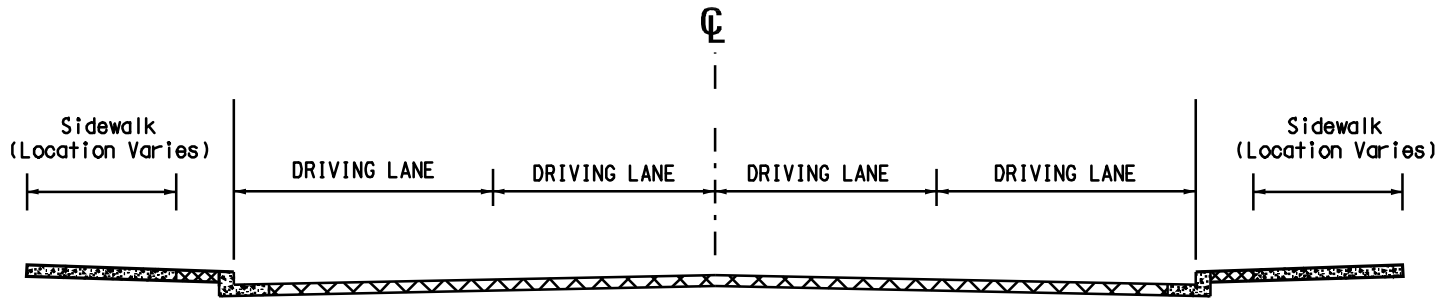
Project Goals Achieved

- Pedestrian
- Transit
- Recreational Bicyclist
- Commuter Bicyclist
- Vehicle Safety
- Environmental
- Maintenance

Design influenced by the following Guiding Principles:

- Multimodal Design
- Connectivity and Public Realm
- Design for People
- Sustainable Solutions
- Healthy and Active Lifestyles

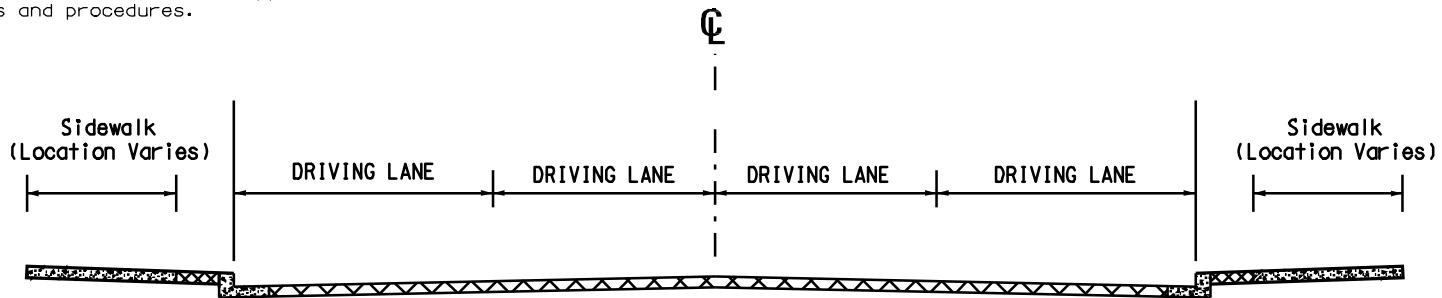
EXISTING SECTION



NOTE:

Dimensions of geometric elements of this typical section have not been determined at this time. During the preliminary and final design of this project when these dimensions are determined, Hennepin County will follow all current and applicable state-aid rules and procedures.

PROPOSED SECTION

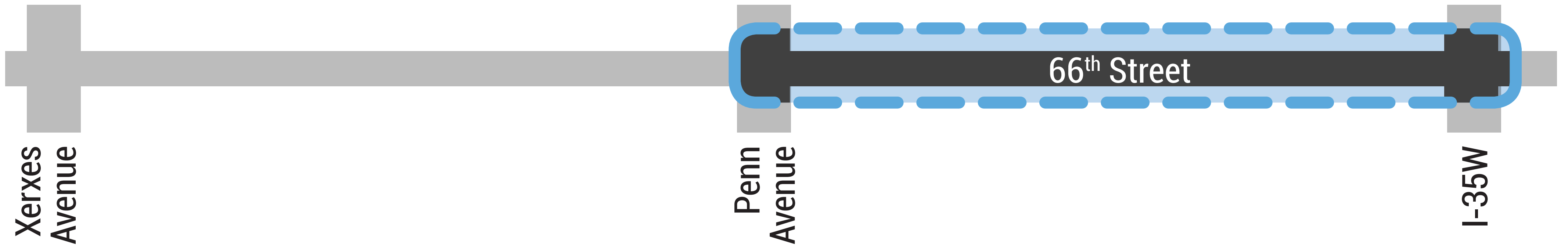


JUNE 2011

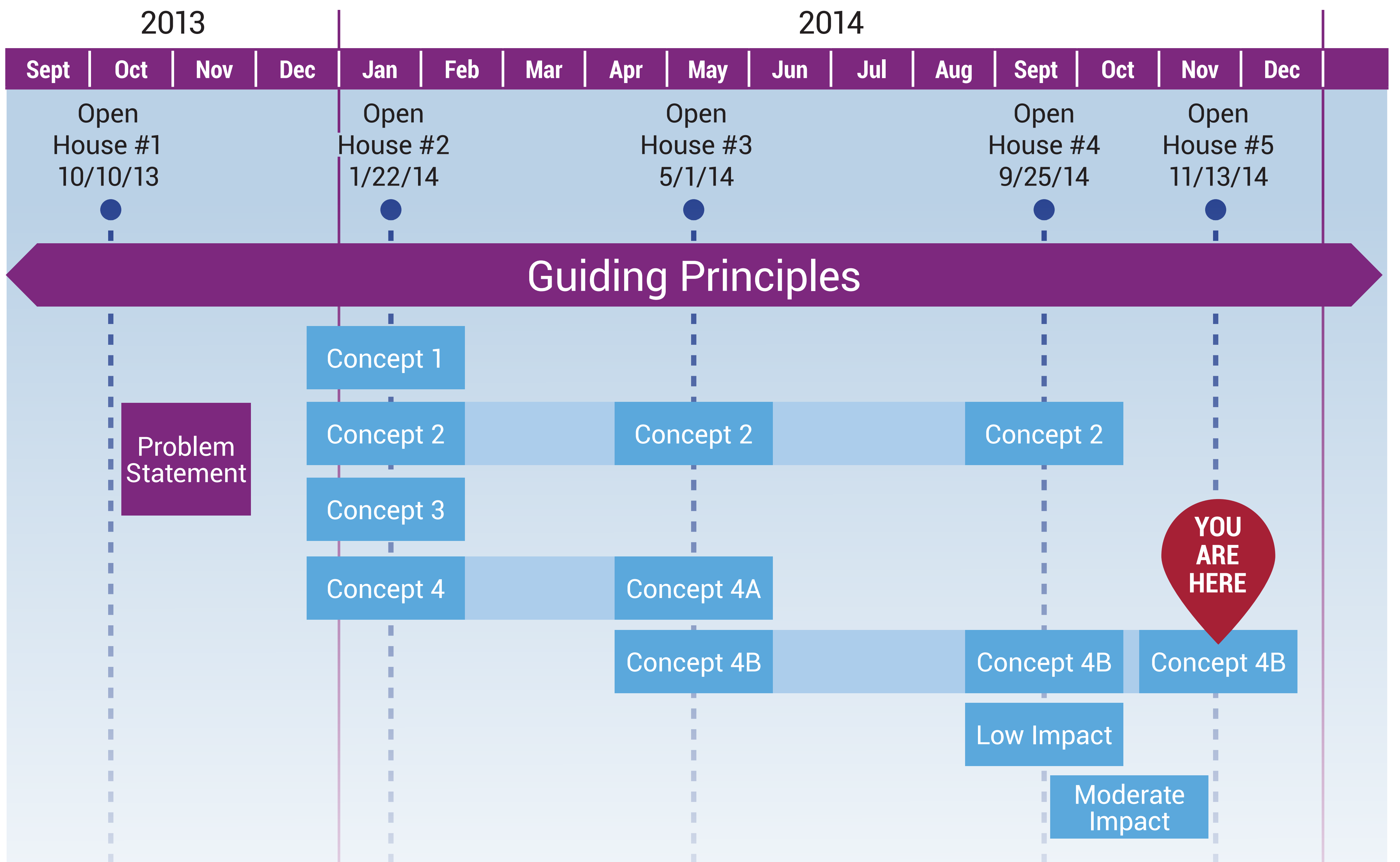
HENNEPIN COUNTY	EXISTING AND PROPOSED TYPICAL SECTIONS	FIGURE 2B
	CSAH NO. 53 Hennepin County Project 1011 Penn Ave to Girard Ave	

RECOMMENDED CONCEPT

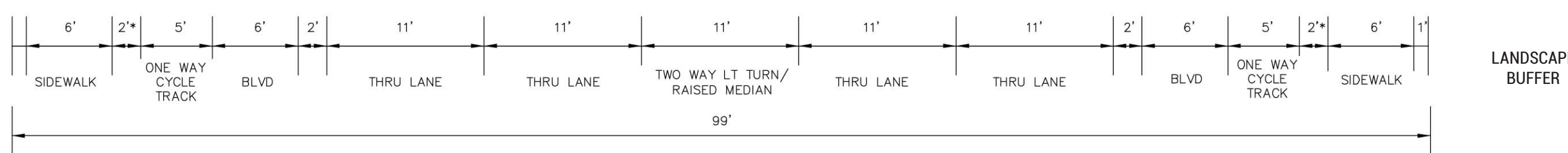

Penn Avenue to I-35W



Concept Development Process



Recommended Concept—Concept 4B

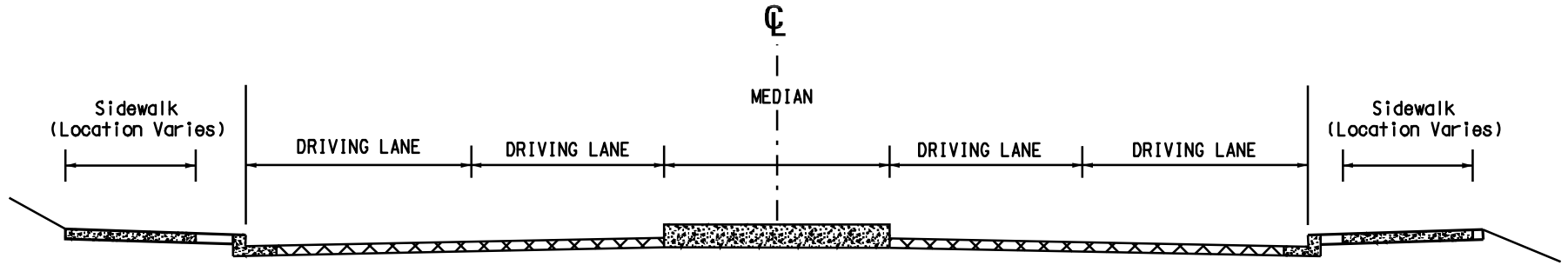


Project Goals Achieved

- Pedestrian
- Transit
- Recreational Bicyclist
- Commuter Bicyclist
- Vehicle Safety
- Environmental
- Maintenance

- Design influenced by the following Guiding Principles:
- Multimodal Design
 - Connectivity and Public Realm
 - Design for People
 - Sustainable Solutions
 - Healthy and Active Lifestyles

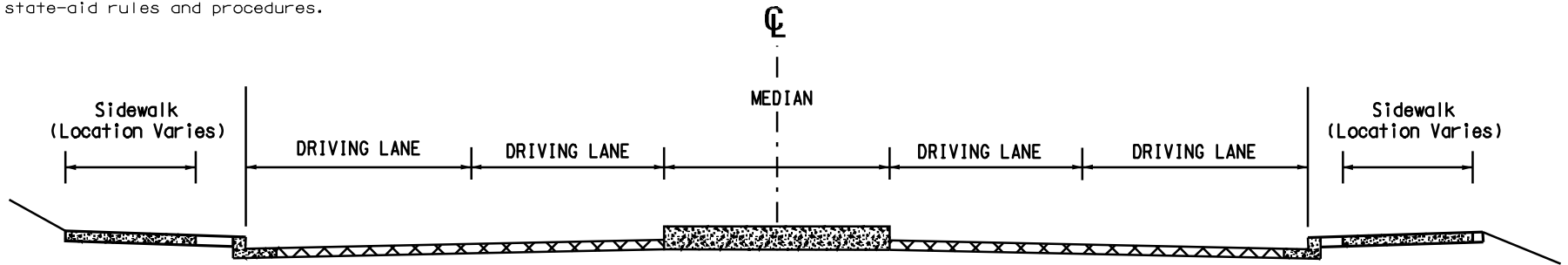
EXISTING SECTION



NOTE:

Dimensions of geometric elements of this typical section have not been determined at this time. During the preliminary and final design of this project when these dimensions are determined, Hennepin County will follow all current and applicable state-aid rules and procedures.

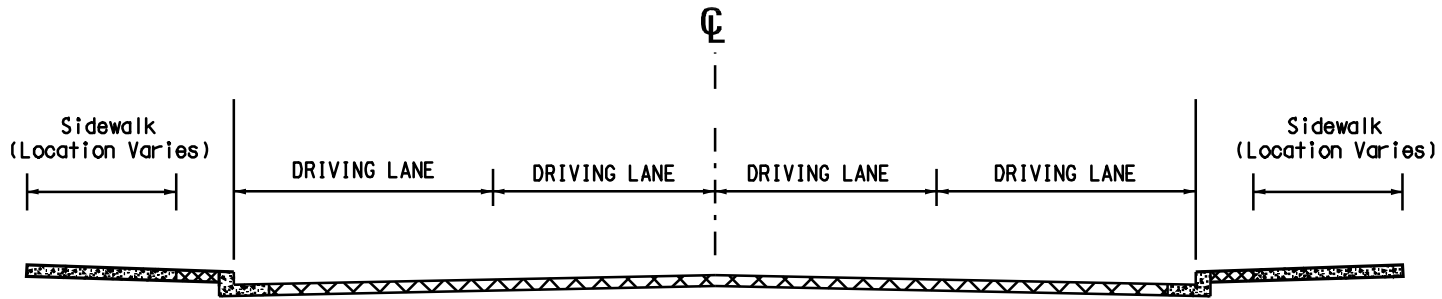
PROPOSED SECTION



JUNE 2011

HENNEPIN COUNTY	EXISTING AND PROPOSED TYPICAL SECTIONS	FIGURE 2C
	CSAH NO. 53 Hennepin County Project 1011 Girard Ave to Nicollet Ave	

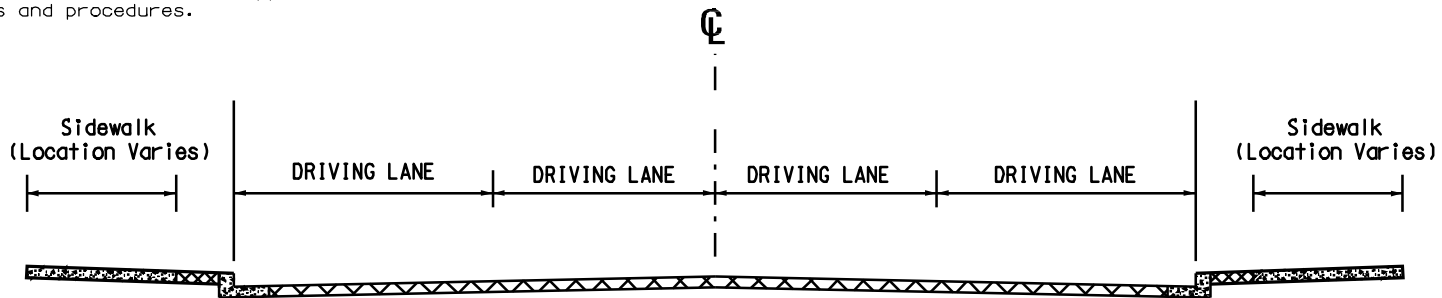
EXISTING SECTION



NOTE:

Dimensions of geometric elements of this typical section have not been determined at this time. During the preliminary and final design of this project when these dimensions are determined, Hennepin County will follow all current and applicable state-aid rules and procedures.

PROPOSED SECTION

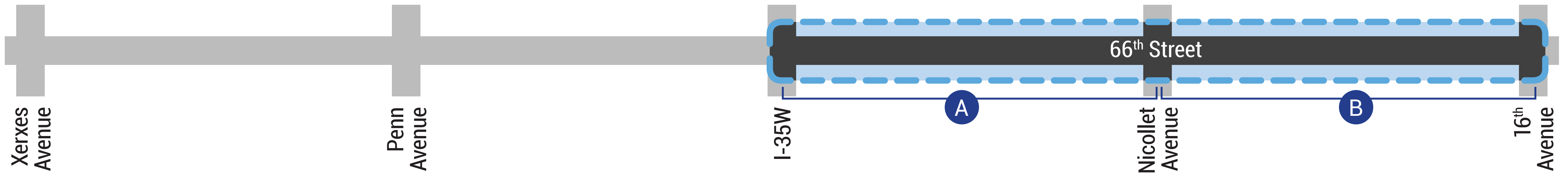


JUNE 2011

HENNEPIN COUNTY	EXISTING AND PROPOSED TYPICAL SECTIONS	FIGURE 2D
	CSAH NO. 53 Hennepin County Project 1011 Nicollet Ave to Portland Ave	

RECOMMENDED CONCEPT

Concept #4B – One-Way Cycle Tracks with 2 Sidewalks, Boulevard Between Vehicles and Cycle Track



Project Goals Achieved

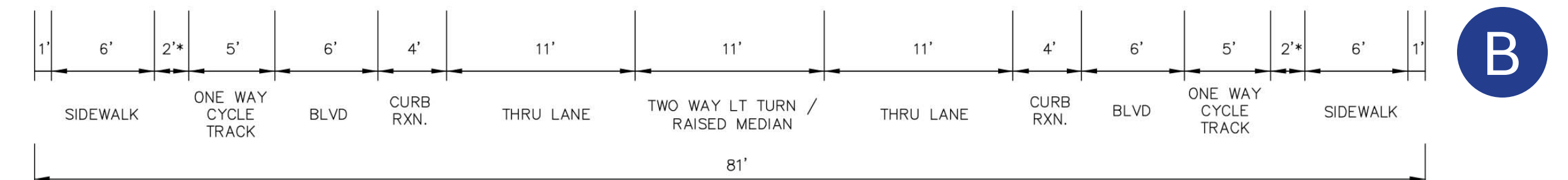
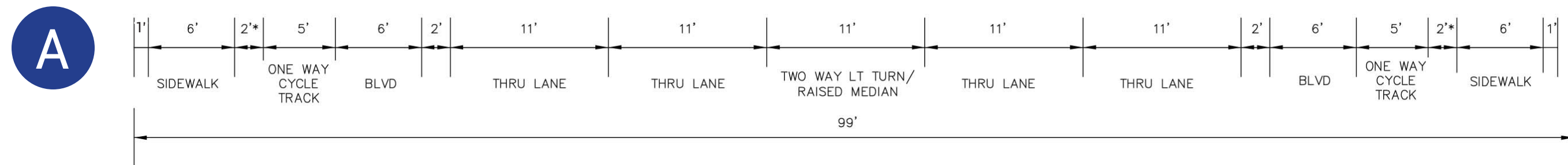
- ✓ Pedestrian
- ✓ Transit
- ✓ Recreational Bicyclist
- ✓ Commuter Bicyclist
- ✓ Vehicle Safety
- ✓ Environmental
- ✓ Maintenance

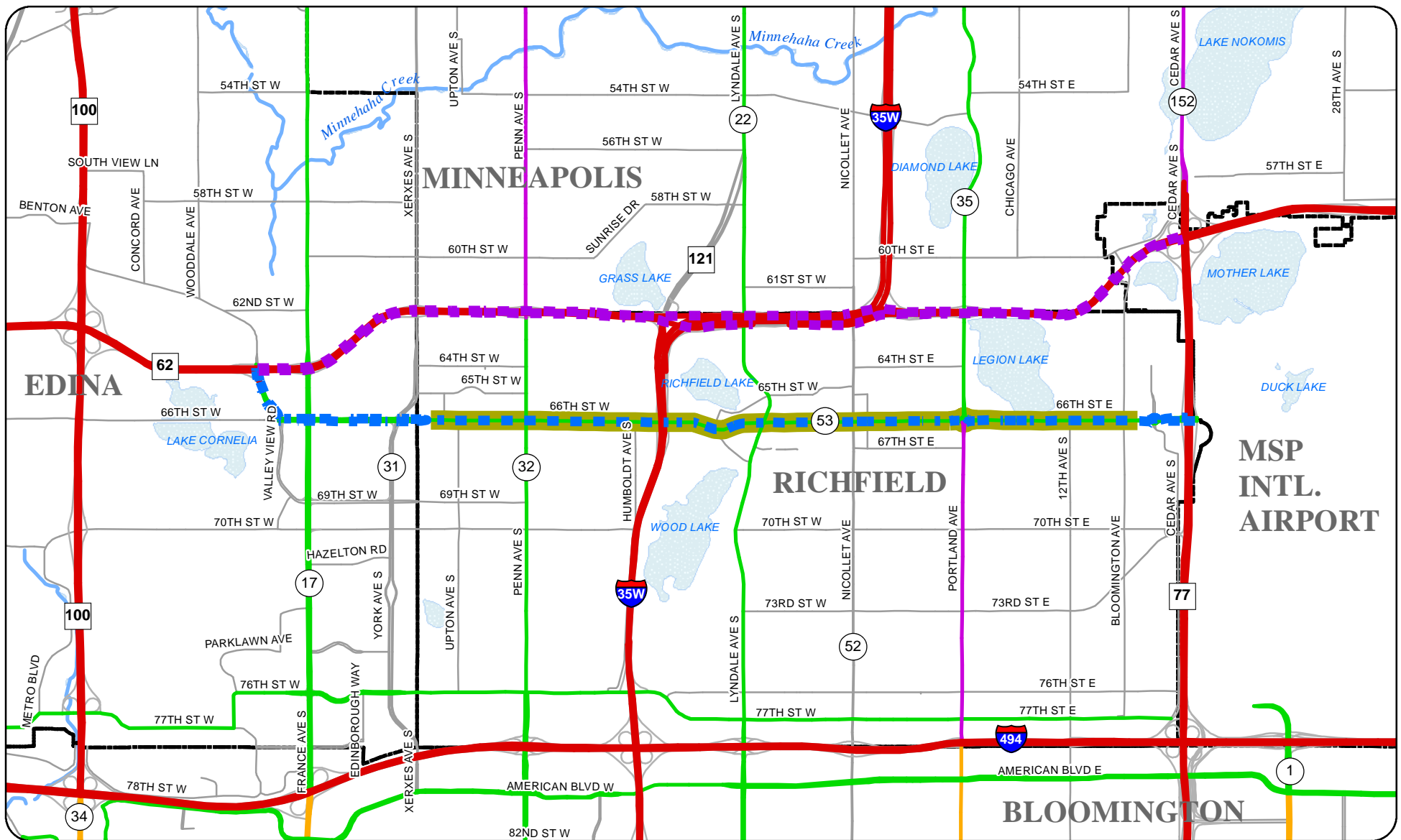
Design influenced by the following Guiding Principles:

- Multimodal Design
- Connectivity and Public Realm
- Design for People
- Sustainable Solutions
- Healthy and Active Lifestyles

Design influenced by the following Guiding Principles:

- Multimodal Design
- Connectivity and Public Realm
- Design for People
- Sustainable Solutions
- Healthy and Active Lifestyles





- Project Location
- Reliever Route
- Parallel Arterial Route
- City Boundary
- Principal Arterial
- A Minor Augmentor
- A Minor Reliever
- A Minor Expander
- A Minor Connector

Reliever Route CSAH 53 C.P. 1011

Located in the City of Richfield
Hennepin County, Minnesota

Figure 3

