



2014 Annual Regional Park-and-Ride System Survey

Transportation Committee
March 9, 2015

Berry Farrington & Stephen Hannon
Engineering & Facilities
Metro Transit

2014 Park-and-Ride Survey



- Regional partnership
- Count usage at 150 park-and-ride/pool facilities
- Information used to manage and plan facilities



2014 Regional Park-and-Ride System



- 108 park-and-rides
 - 48 with ≥ 200 spaces
- Primarily suburban express bus service

P Park-and-Ride Facilities (108 total)

— Interstate Highway

■ Transit Capital Levy Communities

■ 19-County Metro Area

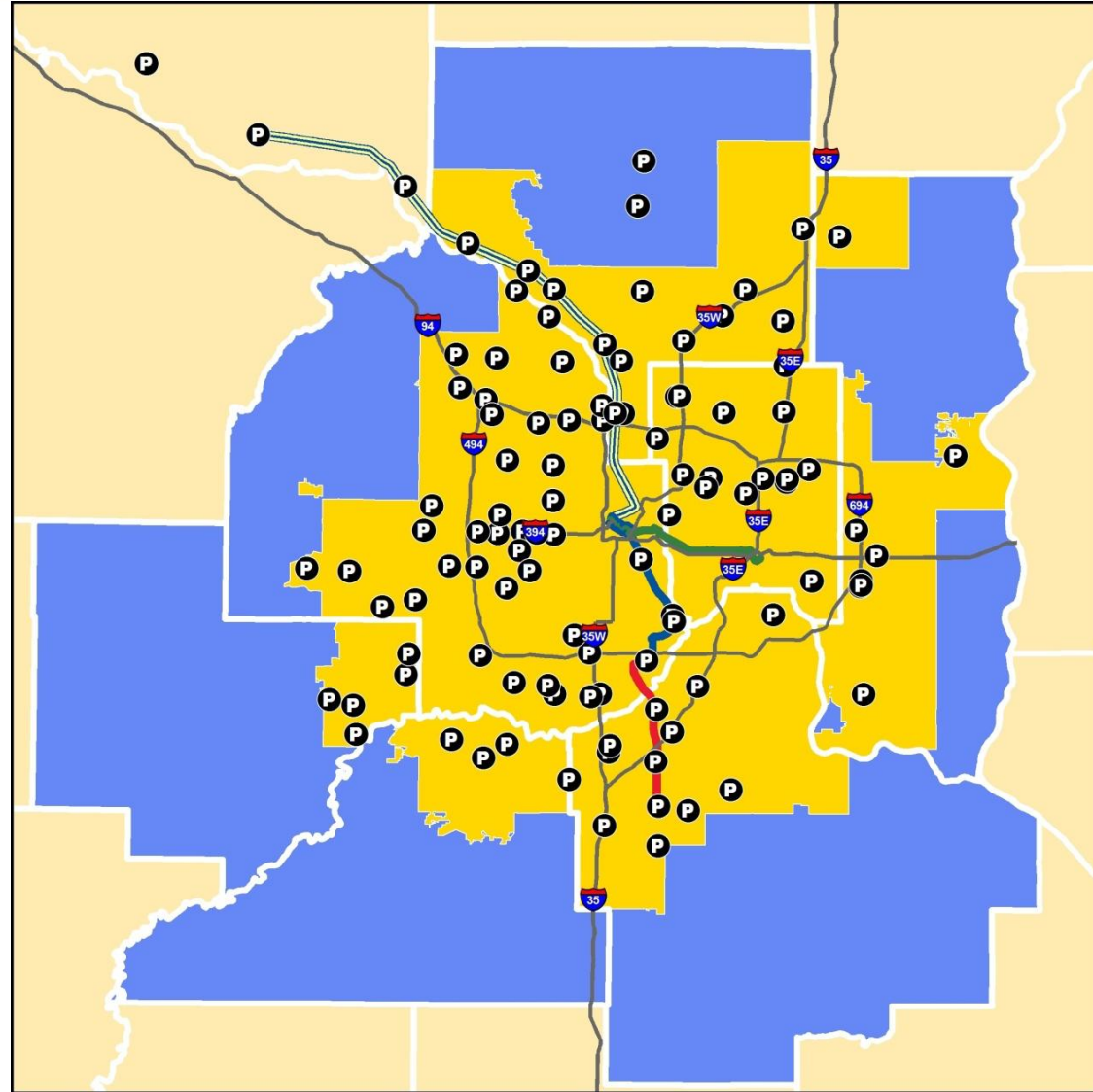
■ 7-County Metro Area

— Blue Line

— Green Line

— Northstar Line

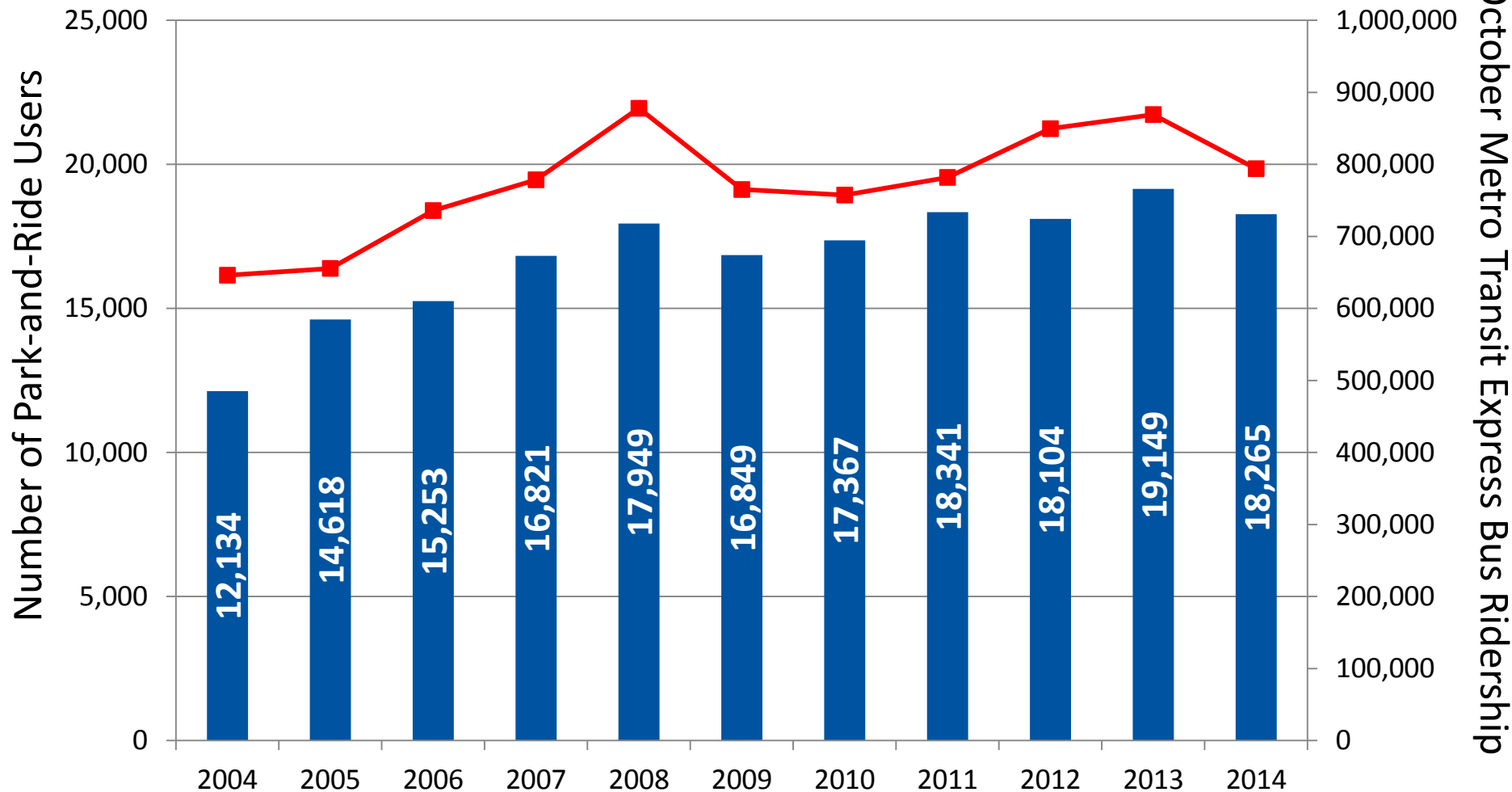
— Red Line



Annual P&R Usage 2004 – 2014



■ Park-and-Ride Usage ■ Express Bus Ridership October



2014 Changes in System Capacity



New or Expanded Facilities	City	Capacity Change	Old Capacity	New Capacity
Paul Parkway (new)	Blaine	+411	-	411
East Bethel Theatre (new)	East Bethel	+50	-	50
Family of Christ Lutheran Church (new)	Ham Lake	+50	-	50
Maple Grove Parkway (expanded)	Maple Grove	+417	383	800
Hwy 610 & Noble (expanded)	Brooklyn Park	+498	511	1009
Mermaid Supper Club (expanded)	Mounds View	+20	60	80
Station 73 (corrected)	Plymouth	+8	280	288
Hwy 212 & Shady Oak Rd (closed)	Eden Prairie	-72	72	-
Net Change in Total Capacity		+1382		

2014 Largest Usage Increases



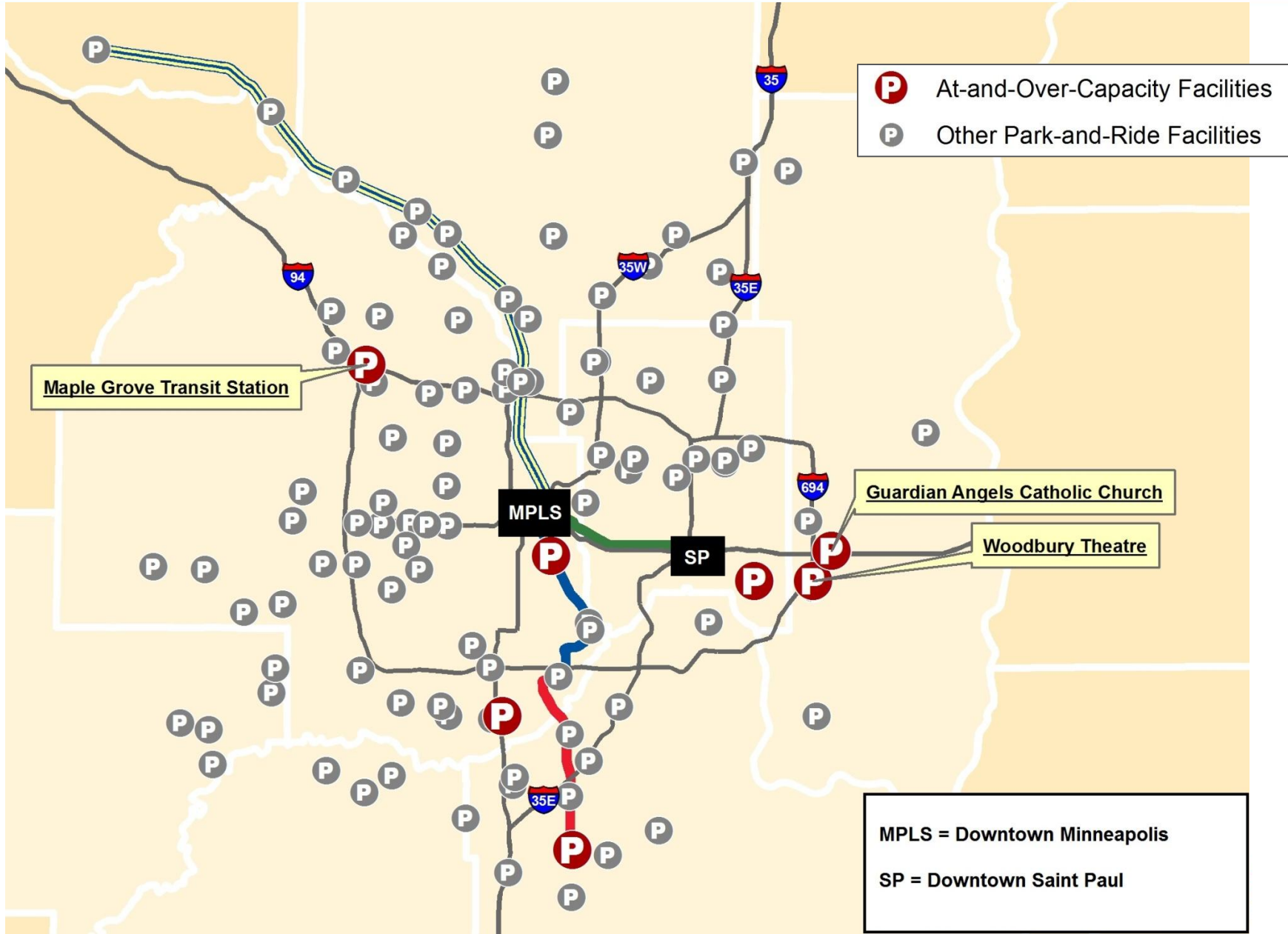
Facility	City	2014 Usage	2013 Usage	Usage Δ 2013 - 2014
Maplewood Mall Transit Center	Maplewood	521	382	139
Ramsey Station	Ramsey	314	225	89
Apple Valley Transit Station	Apple Valley	818	758	60
Maple Grove Parkway	Maple Grove	429	370	59
Hwy 610 & Noble	Brooklyn Park	562	506	56
Southdale Transit Center	Edina	67	30	37

2014 Largest Usage Decreases



Facility	City	2014 Usage	2013 Usage	Usage Δ 2013 - 2014
I-35W & 95 th Ave	Blaine	834	1051	-217
Burnsville Transit Station	Burnsville	930	1138	-208
Foley Blvd	Coon Rapids	1041	1171	-130
28 th Ave Station	Bloomington	512	632	-120
Coon Rapids/Riverdale Station	Coon Rapids	226	298	-72
Fort Snelling South	Fort Snelling	470	540	-70
Hmong Alliance Church	Maplewood	5	75	-70
Hwy 61 & Co Rd C	Maplewood	157	224	-67

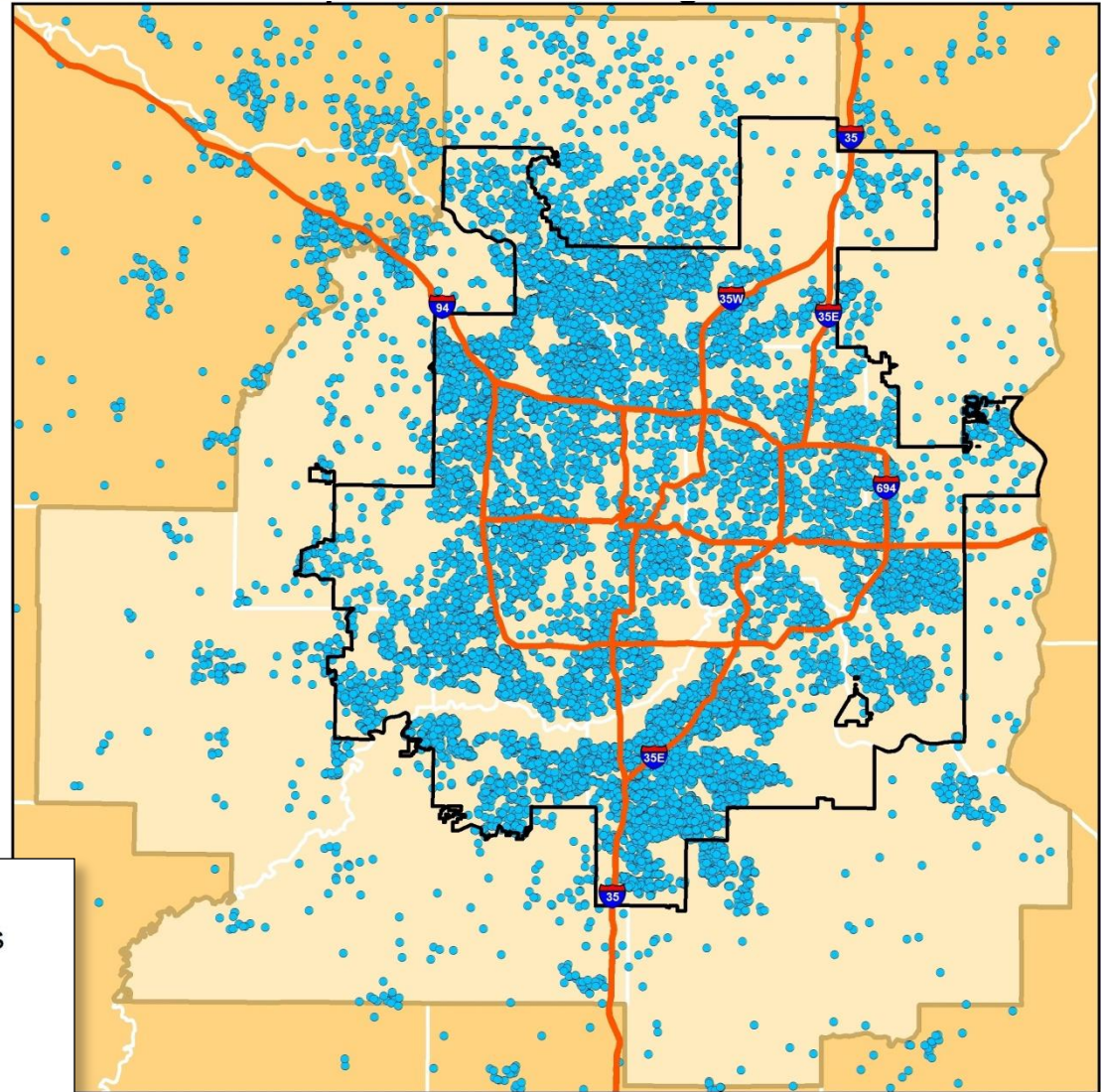
2014 Facilities At/Over-Capacity



2014 User Origins – MN License Plates



- 74.0% of users come from Transit Capital Levy Communities
- 83.7% of users reside within the 7-County Metro
- 16.3% of users reside outside 7-County Metro



Questions?



Full Report Available Online:

<http://www.metrocouncil.org/Transportation/Planning-2/Transit-Plans,-Studies-Reports/Transit-Transitways/Park-and-Rides.aspx>