

2015 Annual Regional Park-and-Ride System Survey

Transportation Committee
March 14, 2016

Anna Flintoft and Dustin Kleingartner
Engineering & Facilities
Metro Transit

2015 Park-and-Ride Survey

- Regional partnership
- Count usage at 110 park-and-ride and 41 park-and-pool facilities
- Information used to manage and plan facilities

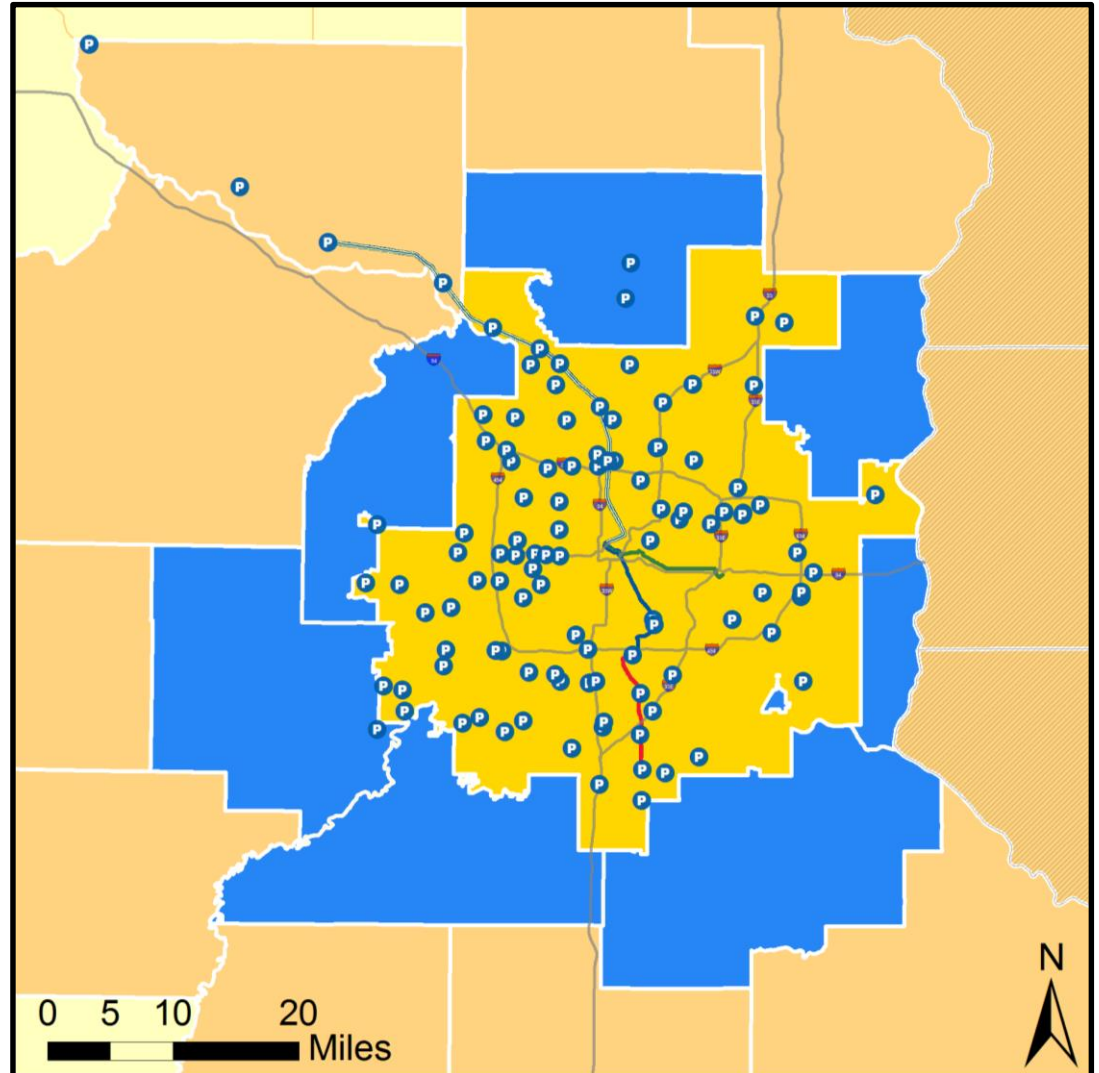


2015 Regional Park-and-Ride System

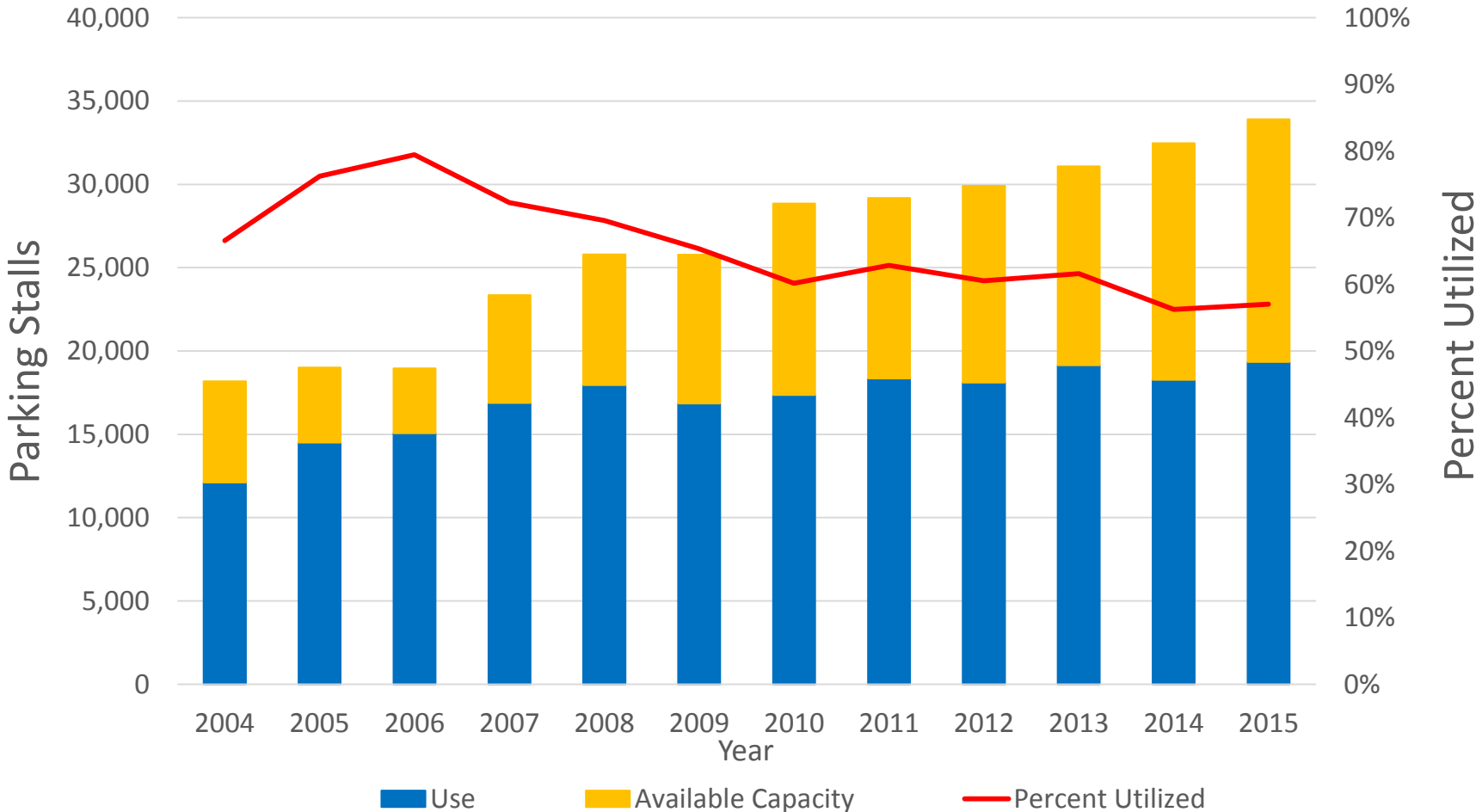
- 110 park-and-rides
 - 76 with ≥ 100 spaces
- Primarily suburban express bus service

Legend

- Park & Ride Facility (110 total)
- Interstate Highway
- Blue / Green Line
- Blue Line
- Green Line
- Northstar Line
- Red Line
- Transit Capital Levy Communities
- 7-County Metro Area
- 19-County Metro Area
- Wisconsin



Annual P&R Usage 2004 –2015



2015 Changes in System Capacity

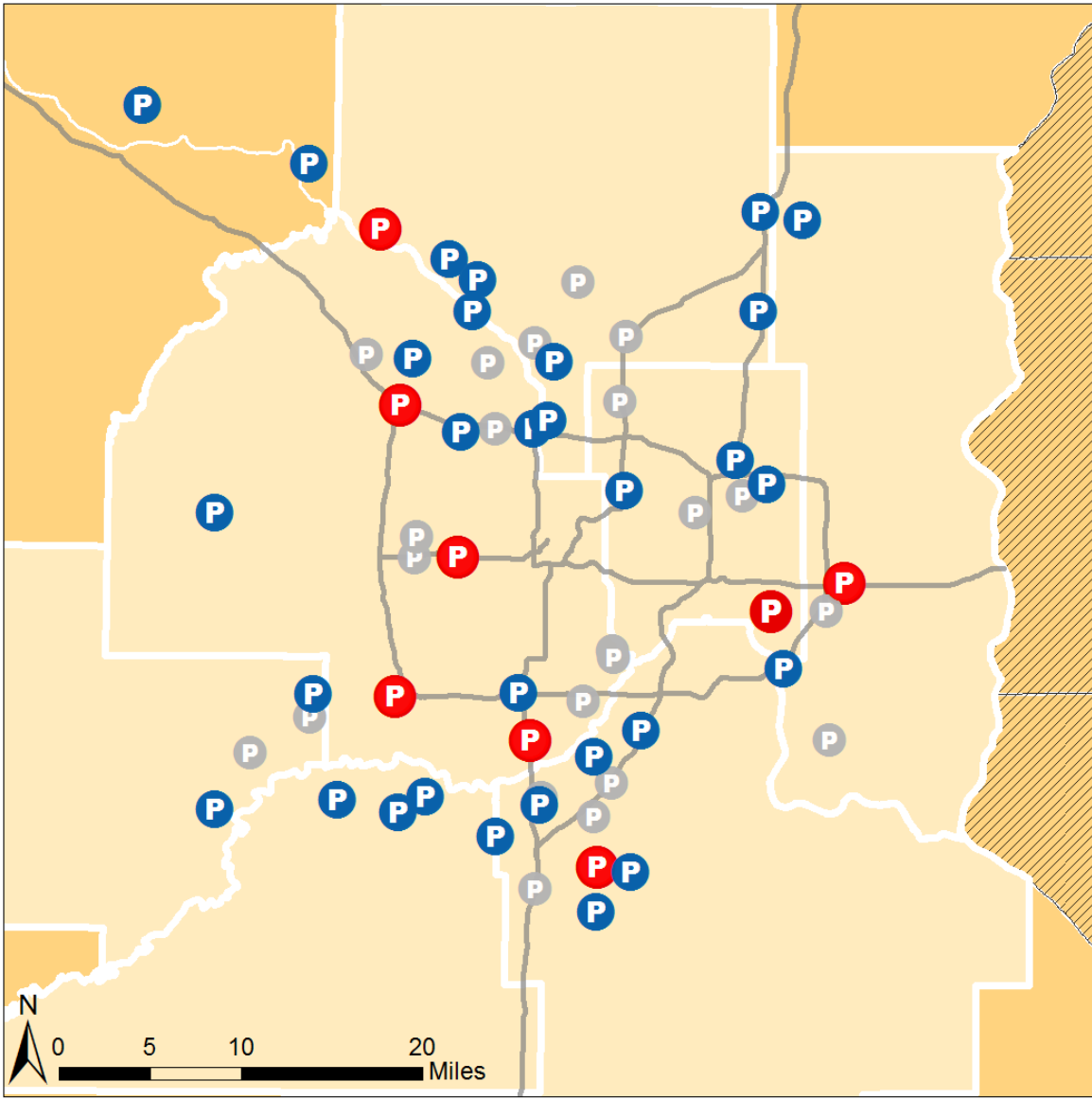
New or Expanded Facilities	City	Capacity Change
I-35E & County Road 14 (new)	Lino Lakes	+300
I-35E & County Road E (new)	Vadnais Heights	+300
Newport Transit Station (new)	Newport	+150
Carver Station (new)	Carver	+400
Maple Plain (new)	Maple Plain	+150
Marschall Road Transit Station (new)	Shakopee	+442
Lino Park (closed)	Lino Lakes	-20
White Bear Twp. Cub Foods (closed)	White Bear Twp.	-50
White Bear Twp. Theatre (closed)	White Bear Lake	-50
Lake St. Midtown Station West (closed)	Minneapolis	-163
St. Genevieve Church (closed)	Centerville	-50
Net Change in Total Capacity		+1450

2015 Largest Usage Increases

Facility	City	Capacity	2014 Usage	2015 Usage	Usage Δ 2014 - 2015
28 th Ave. Station	Bloomington	1383	512	861	349
Burnsville Transit Station	Burnsville	1428	930	1,196	266
East Creek Station	Chaska	675	280	493	213
Highway 610 & Noble	Brooklyn Park	1009	562	679	117
Fort Snelling South	Fort Snelling	675	470	556	86
Chanhassen Transit Station	Chanhassen	420	116	198	82
Maple Grove Parkway	Maple Grove	800	429	504	75

Percent Utilization by Facility

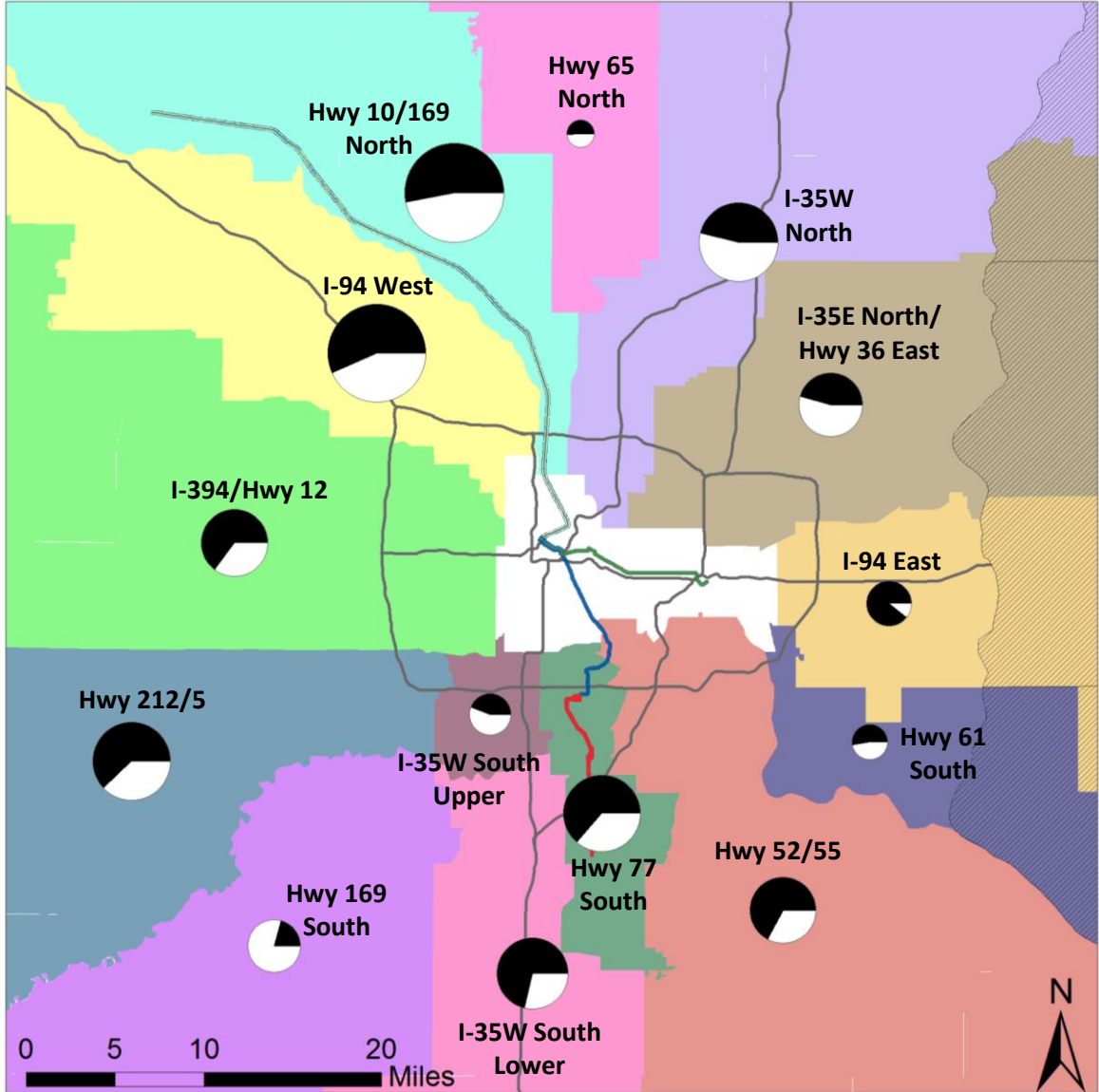
>150 space capacity



Legend

- Less than 50% utilized
- More than 90% utilized
- 51% - 89% utilized
- Interstate Highway
- 7- County Metro Area
- Wisconsin

System Capacity and Usage by Travel Corridor



Legend

Corridor Utilization

- Usage
- Available Capacity
- Interstate Highway
- Blue / Green Line
- Blue Line
- Green Line
- Northstar Line
- Red Line
- Wisconsin

Questions?



Full Report Available Online:

<http://www.metrocouncil.org/Transportation/Planning-2/Transit-Plans,-Studies-Reports/Transit-Transitways/Park-and-Rides.aspx>