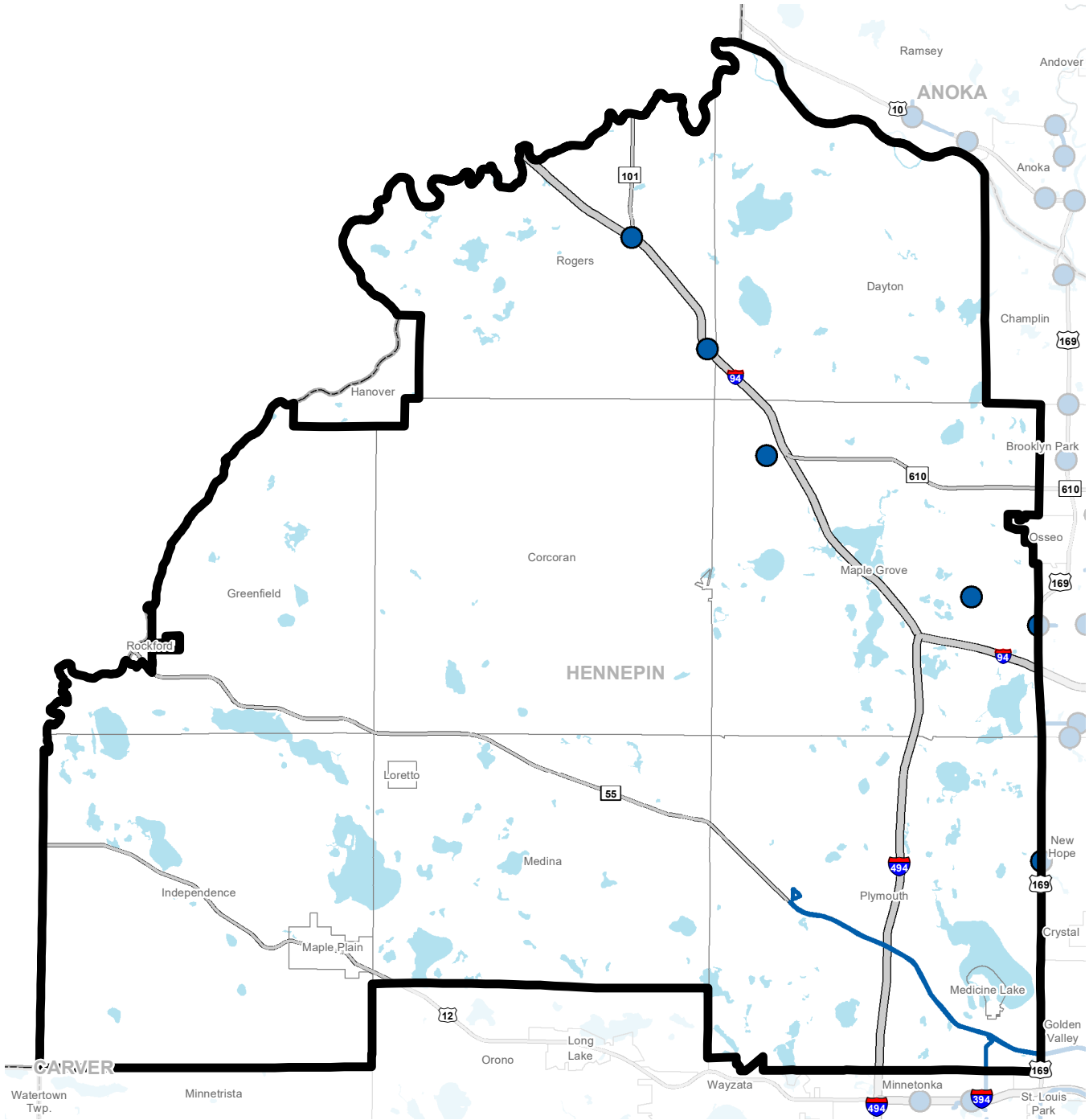
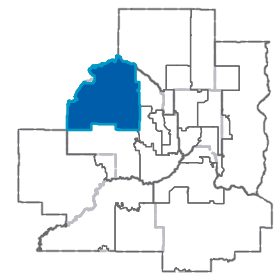
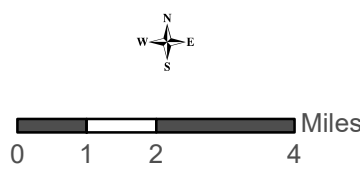


Regional Solicitation Projects Council District 1 2014 - 2022 Funded Projects: 9



- Project Location
- Project Extent (when applicable)

Notes:
 "Project Location" shows a representative center point for projects. Some of these projects occurred along a roadway over a distance. This is shown when applicable with the "Project Extent" layer. As a result some projects are duplicated on the map.



Projects funded by the Regional Solicitation

Selected projects for solicitation years 2014 through 2022 by Council District

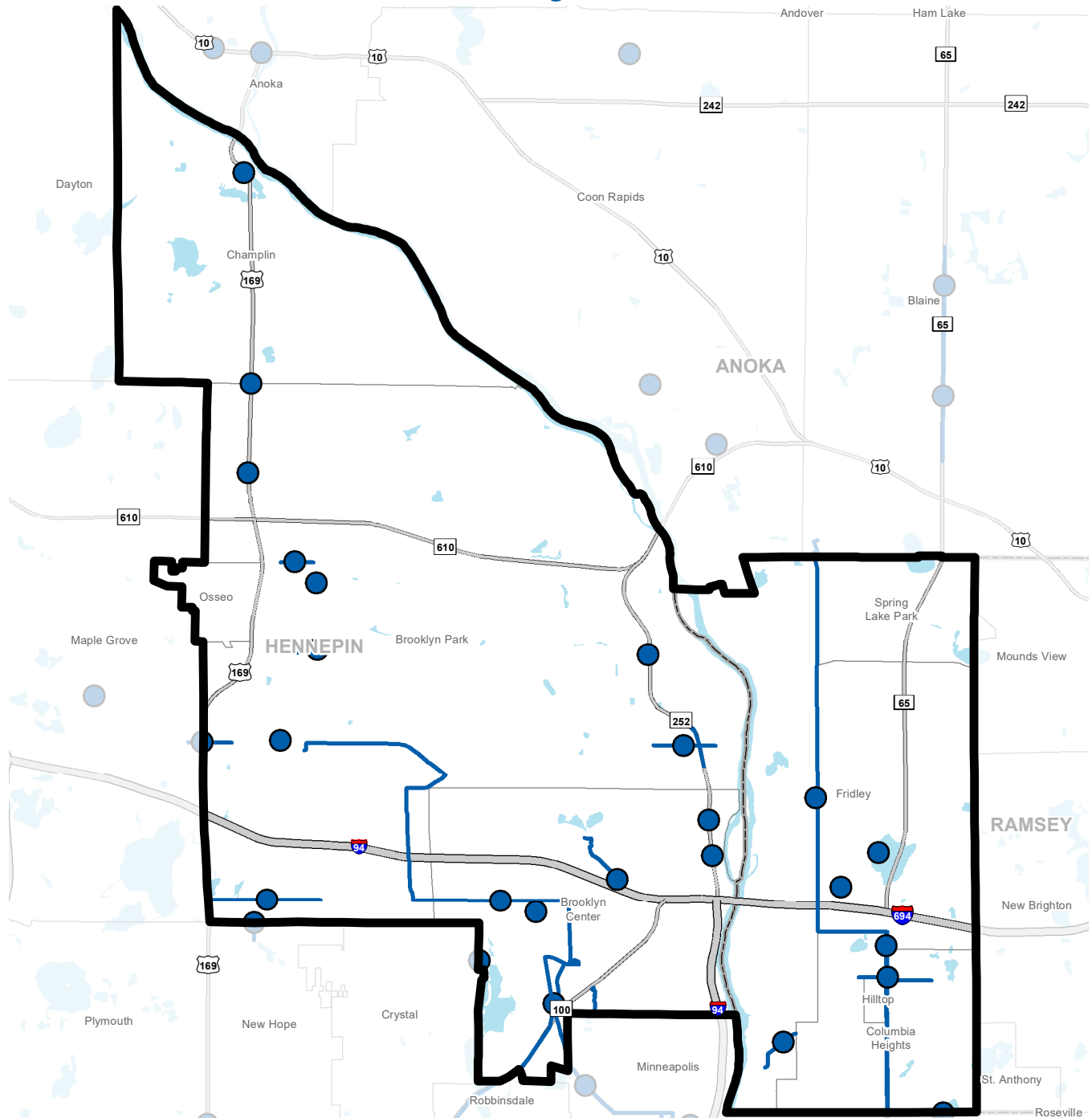


The table below lists all projects that had any portion within the council district. For example, a roadway project that crosses the boundary between two districts will be listed in both districts' tables. Some projects that cannot be accurately represented using a line or point, such as micro transit service, and were not included in the map but are listed in the table below.

Council District 1

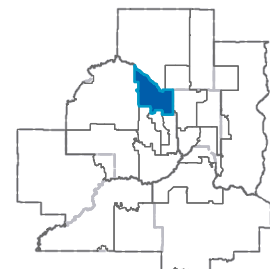
Project Name	Solicitation Year
Brockton Lane Interchange	2016
CSAH 610/I-94 Interchange	2018
CSAH 9 (Rockford Rd) Bridge Replacement Project	2020
New Route 757 Limited Stop	2020
Eagle Lake Regional Trail - Segment 1	2022
CSAH 61 Spot Mobility and Safety Project	2022
Highway 169 and County Road 130 Interchange Reconstruction	2022
TH 101 and I-94 Diverging Diamond Interchange Upgrade	2022
SW Prime North Expansion	2022

Regional Solicitation Projects Council District 2 2014 - 2022 Funded Projects: 26



- Project Location
- Project Extent (when applicable)

Notes:
 "Project Location" shows a representative center point for projects. Some of these projects occurred along a roadway over a distance. This is shown when applicable with the "Project Extent" layer. As a result some projects are duplicated on the map.



Projects funded by the Regional Solicitation

Selected projects for solicitation years 2014 through 2022 by Council District



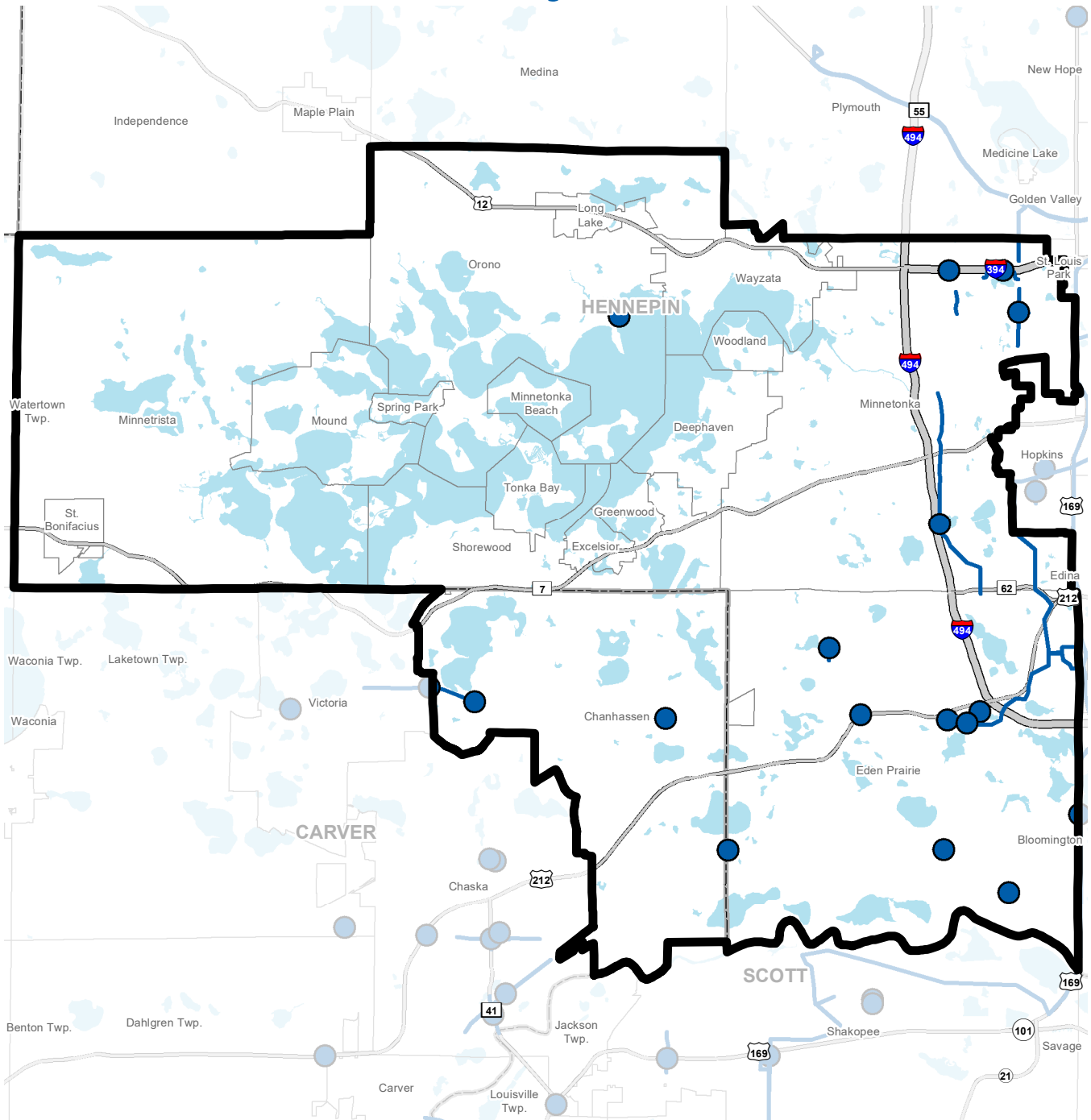
The table below lists all projects that had any portion within the council district. For example, a roadway project that crosses the boundary between two districts will be listed in both districts' tables. Some projects that cannot be accurately represented using a line or point, such as micro transit service, and were not included in the map but are listed in the table below.

Council District 2

Project Name	Solicitation Year
CSAH 81 (Bottineau Boulevard) Expansion	2014
TH 47 (Columbia Heights, Spring Lake Park, Blaine)	2014
US169-Dual turn lanes, right-turn lane, bike path	2014
Brooklyn Boulevard Reconstruction/Modernization	2014
West Moore Lake Trail and Bicycle Lanes	2014
Highway 252 Pedestrian Overpass at 70th Ave	2016
Highway 252/66th Ave Interchange	2016
Brooklyn Blvd Reconstruction	2016
US Hwy 169 / 101st Avenue North Interchange	2016
Emerson and Fremont Avenue Bus Stop Modernization	2018
85th Avenue Roadway Expansion Project	2018
West Broadway Avenue Roadway Expansion	2018
West Broadway Avenue BLRT Streetscape Improvements	2018
Fridley 7th Street and 57th Ave Trail Connections	2018
Route 724 Transit Service Expansion	2018
CENTRAL ABRT (F Line)	2020
TH 252/Brookdale Drive Interchange	2020
63rd Avenue Multiuse Trail	2020
49th Avenue Area SRTS Improvements	2020
CSAH 10 (Bass Lake Rd) Bridge Replacement Project	2022
Shingle Creek Regional Trail I-94 ADA Improvements	2022
Highway 169 and County Road 130 Interchange Reconstruction	2022
Csah 2 Bridge Bike/Ped Trail	2022
CSAH 30 Reconstruction Project	2022
Shakopee to Brooklyn Center	2022
Brooklyn Park US Hwy 169 at 109th Ave	2022

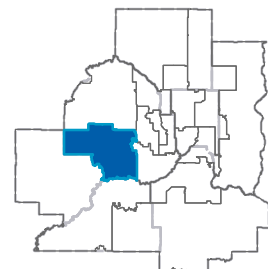
Regional Solicitation Projects Council District 3

2014 - 2022 Funded Projects: 20



- Project Location
- Project Extent (when applicable)

Notes:
 "Project Location" shows a representative center point for projects. Some of these projects occurred along a roadway over a distance. This is shown when applicable with the "Project Extent" layer. As a result some projects are duplicated on the map.



Projects funded by the Regional Solicitation

Selected projects for solicitation years 2014 through 2022 by Council District



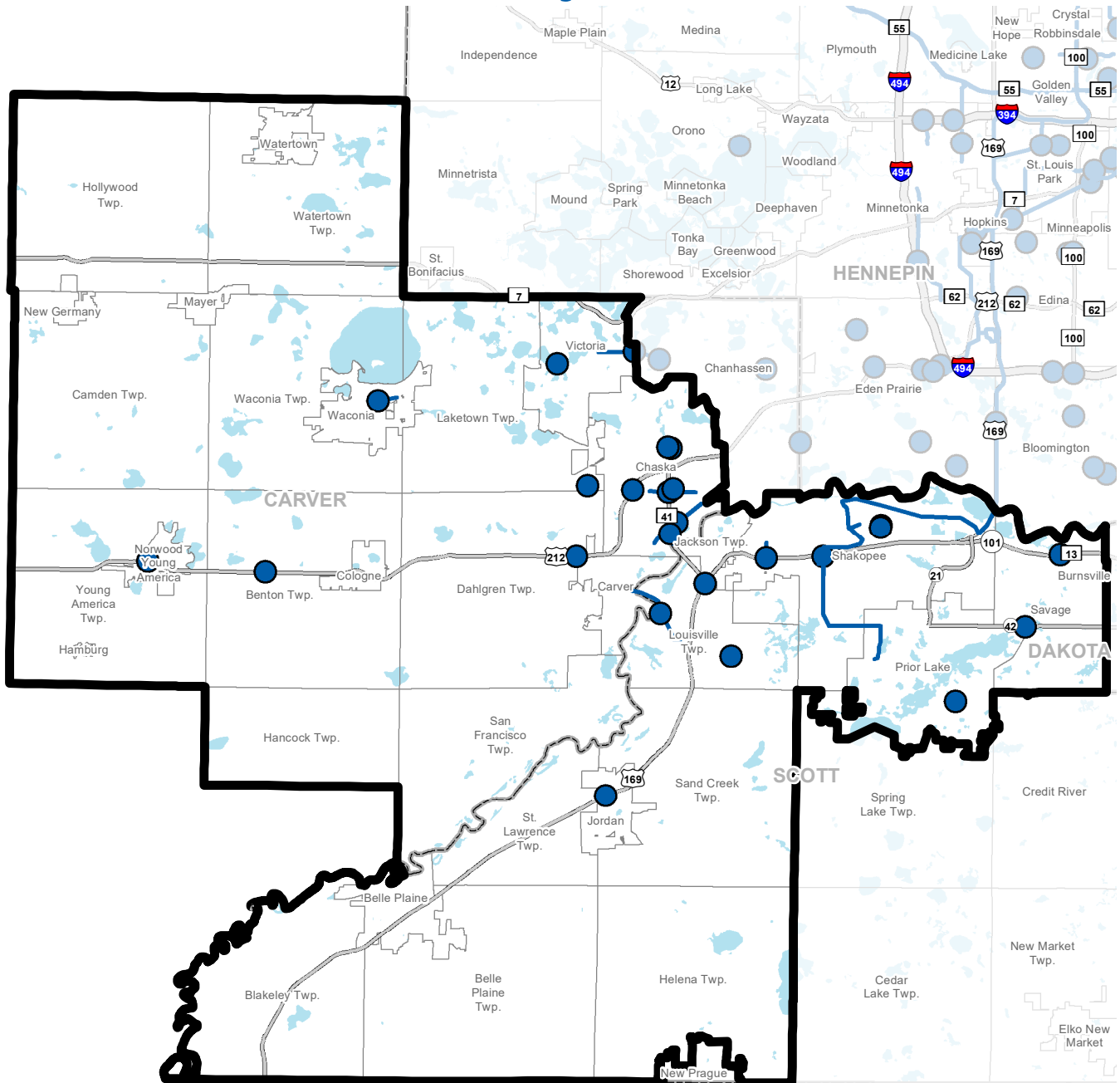
The table below lists all projects that had any portion within the council district. For example, a roadway project that crosses the boundary between two districts will be listed in both districts' tables. Some projects that cannot be accurately represented using a line or point, such as micro transit service, and were not included in the map but are listed in the table below.

Council District 3

Project Name	Solicitation Year
TH 5 Regional Trail from CSAH 17 to CSAH 101	2014
TH 5 Regional Trail from Minnewashta to Century	2014
Minnesota River Valley 169 Connector	2014
Town Center LRT Station Construction	2016
Traffic Signal Retiming	2016
Traffic Signal Upgrads on 4 Corridors	2016
Plymouth Road and Cartway Lane/Ridgehaven Lane	2016
Shoreline Dr Bridge	2018
SouthWest Transit Mobility Hub at SouthWest Station	2018
Hopkins Crossroad Multi-Use Trail	2020
Highway 5 Arboretum Area Mobility and Access Project	2020
CSAH 1 (Pioneer Trl) Bridge Replacement Project	2022
CSAH 4 (Eden Prairie Rd) Bridge Replacement Project	2022
Eagle Lake Regional Trail - Segment 3	2022
Bryant Lake Regional Trail	2022
Cedar-Louisiana	2022
Shakopee to Brooklyn Center	2022
Golden Triangle Mobility Hubs	2022
Prime North Expansion	2022
Green Line Extension Operating Funds	2022

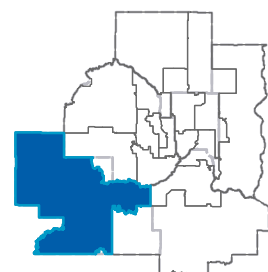
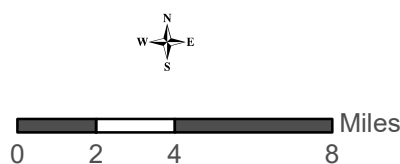
Regional Solicitation Projects Council District 4

2014 - 2022 Funded Projects: 31



- Project Location
- Project Extent (when applicable)

Notes:
 "Project Location" shows a representative center point for projects. Some of these projects occurred along a roadway over a distance. This is shown when applicable with the "Project Extent" layer. As a result some projects are duplicated on the map.



Projects funded by the Regional Solicitation

Selected projects for solicitation years 2014 through 2022 by Council District



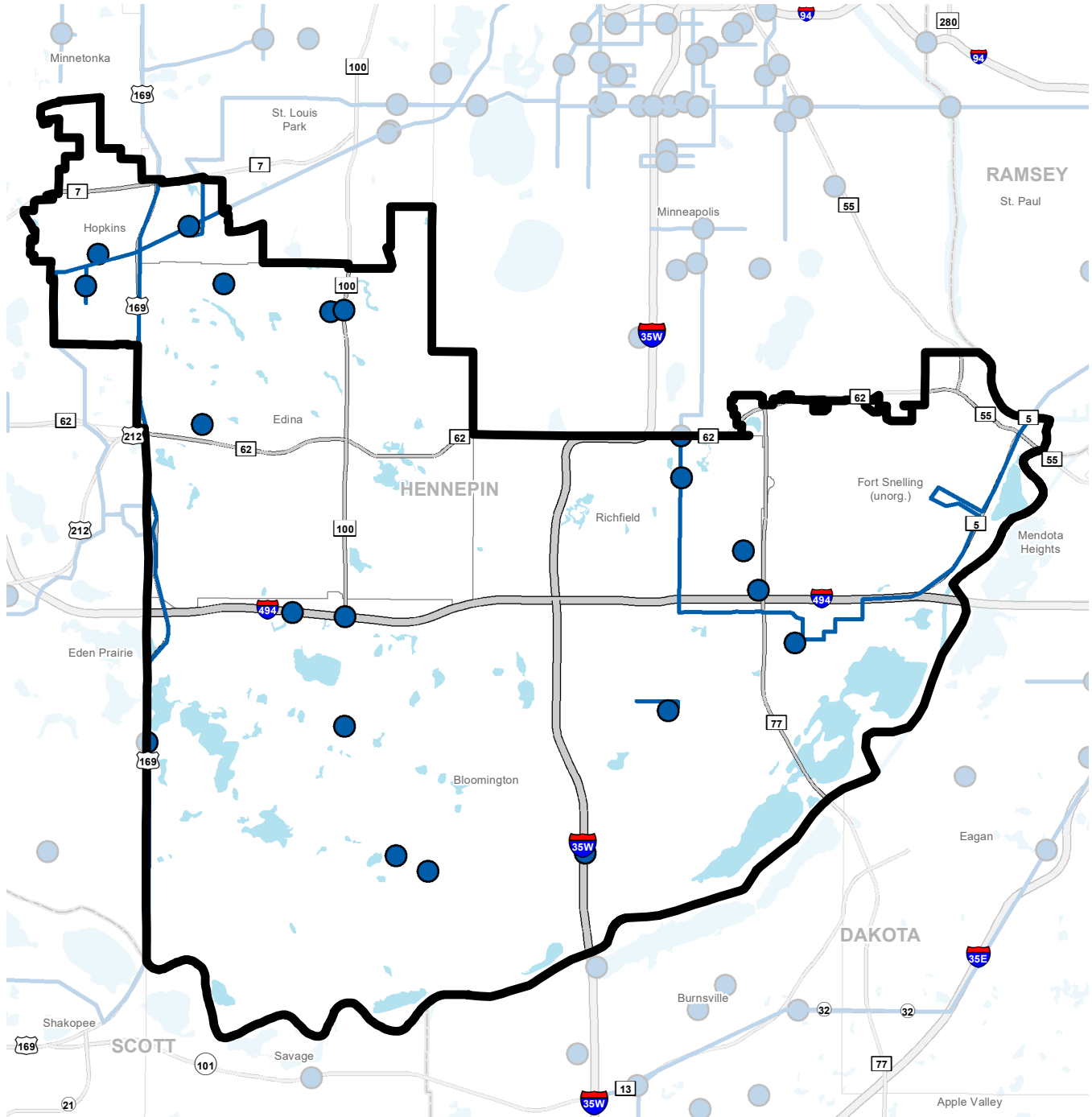
The table below lists all projects that had any portion within the council district. For example, a roadway project that crosses the boundary between two districts will be listed in both districts' tables. Some projects that cannot be accurately represented using a line or point, such as micro transit service, and were not included in the map but are listed in the table below.

Council District 4

Project Name	Solicitation Year
Trunk Highway 41 Expansion	2014
TH 169 and TH 41 Interchange	2014
CSAH 42 and TH 13 Intersection Reconstruction	2014
TH 41 (Chaska, Chanhassen)	2014
Scott County Traffic Management System (Shakopee)	2014
Highway 212 SRTS Crossing	2016
Highway 13/County Road 21 Intersection	2016
Highway 169/County Road 14 Interchange	2016
Canterbury Road Reconstruction	2016
CSAH 17 Bicycle and Pedestrian Bridge over US 169	2018
US Highway 212 Expansion from Cologne to Carver	2018
TH 13 and Dakota Avenue Freight Access and Mobility Project	2018
TH 169, TH 282 and CSAH 9 Interchange	2020
Signal Prioritization at East Creek Park and Ride in Chaska	2020
Circle the Brick Trail Connection	2020
Highway 41 Pedestrian Improvements in Downtown Chaska	2020
Highway 41 and CSAH 10 Mobility and Access Improvement	2020
Highway 5 Arboretum Area Mobility and Access Project	2020
MN 41 SRTS Pedestrian Underpass Project	2020
Signal Prioritization at East Creek Park and Ride in Chaska	2020
MJ Trail	2022
Technology and ADA Enhancements	2022
Shakopee to Brooklyn Center	2022
CSAH 18 (Lyman Blvd) ITS	2022
CSAH 11 Intersection Improvements	2022
Hwy 5/Highway 11 Intersection Safety Improvements	2022
Waconia TH 5 Phase 2 Reconstruction	2022
Golden Triangle Mobility Hubs	2022
Prime North Expansion	2022
Marystown Rd Roadway Reconstruction/Modernization Project	2022
Engler Boulevard Trail Gap	2022

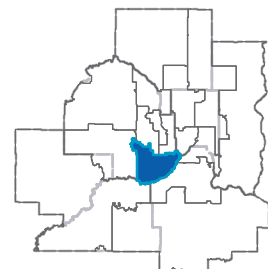
Regional Solicitation Projects Council District 5

2014 - 2022 Funded Projects: 23



- Project Location
- Project Extent (when applicable)

Notes:
 "Project Location" shows a representative center point for projects. Some of these projects occurred along a roadway over a distance. This is shown when applicable with the "Project Extent" layer. As a result some projects are duplicated on the map.



Projects funded by the Regional Solicitation

Selected projects for solicitation years 2014 through 2022 by Council District



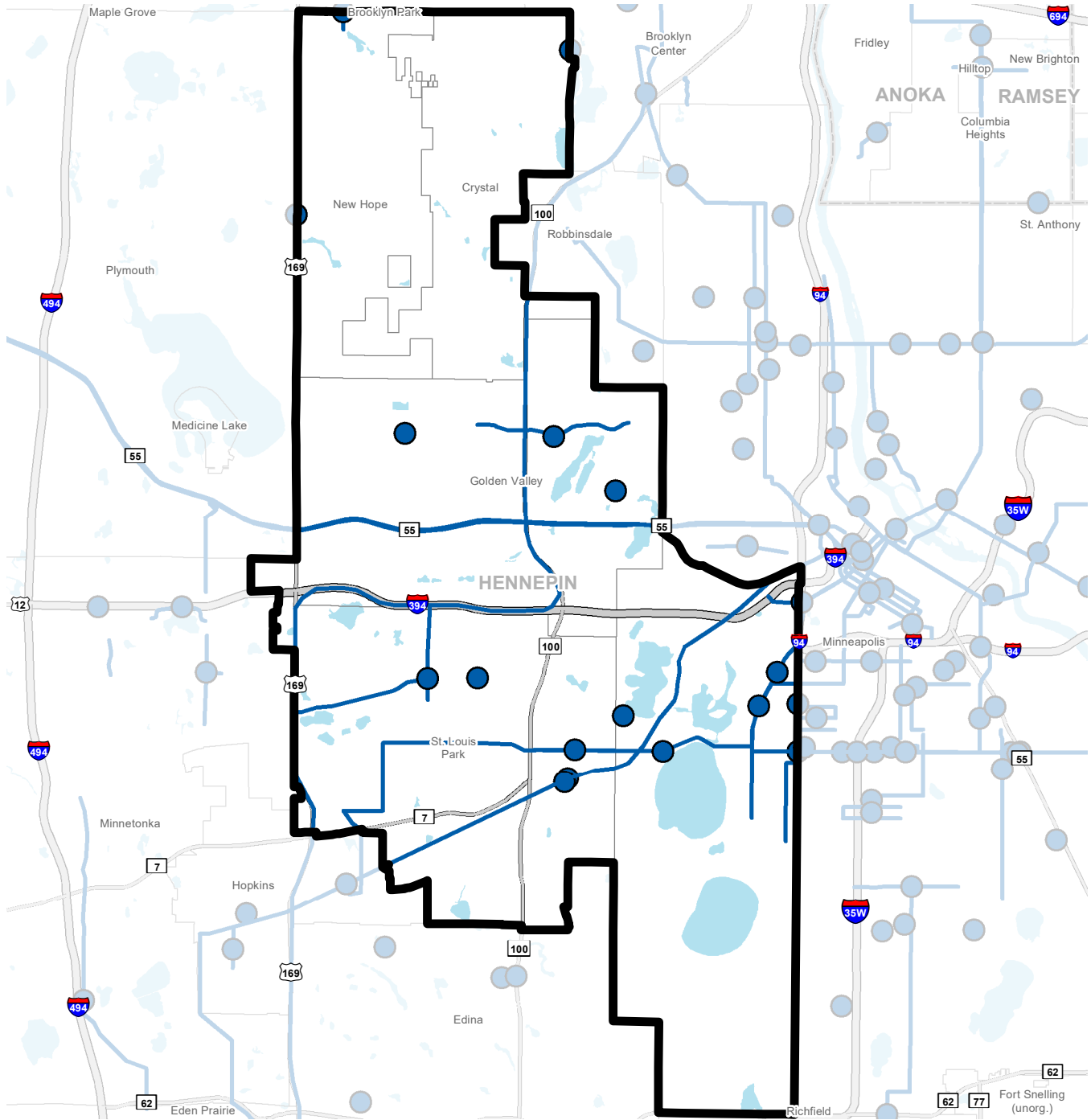
The table below lists all projects that had any portion within the council district. For example, a roadway project that crosses the boundary between two districts will be listed in both districts' tables. Some projects that cannot be accurately represented using a line or point, such as micro transit service, and were not included in the map but are listed in the table below.

Council District 5

Project Name	Solicitation Year
Trunk Highway 41 Expansion	2014
TH 169 and TH 41 Interchange	2014
CSAH 42 and TH 13 Intersection Reconstruction	2014
TH 41 (Chaska, Chanhassen)	2014
Scott County Traffic Management System (Shakopee)	2014
Highway 212 SRTS Crossing	2016
Highway 13/County Road 21 Intersection	2016
Highway 169/County Road 14 Interchange	2016
Canterbury Road Reconstruction	2016
CSAH 17 Bicycle and Pedestrian Bridge over US 169	2018
US Highway 212 Expansion from Cologne to Carver	2018
TH 13 and Dakota Avenue Freight Access and Mobility Project	2018
TH 169, TH 282 and CSAH 9 Interchange	2020
Signal Prioritization at East Creek Park and Ride in Chaska	2020
Circle the Brick Trail Connection	2020
Highway 41 Pedestrian Improvements in Downtown Chaska	2020
Highway 41 and CSAH 10 Mobility and Access Improvement	2020
Highway 5 Arboretum Area Mobility and Access Project	2020
MN 41 SRTS Pedestrian Underpass Project	2020
Signal Prioritization at East Creek Park and Ride in Chaska	2020
MJ Trail	2022
Technology and ADA Enhancements	2022
Shakopee to Brooklyn Center	2022
CSAH 18 (Lyman Blvd) ITS	2022
CSAH 11 Intersection Improvements	2022
Hwy 5/Highway 11 Intersection Safety Improvments	2022
Waconia TH 5 Phase 2 Reconstruction	2022
Golden Triangle Mobility Hubs	2022
Prime North Expansion	2022
Marystown Rd Roadway Reconstruction/Modernization Project	2022
Engler Boulevard Trail Gap	2022

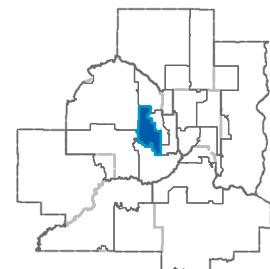
Regional Solicitation Projects Council District 6

2014 - 2022 Funded Projects: 25



- Project Location
- Project Extent (when applicable)

Notes:
 "Project Location" shows a representative center point for projects. Some of these projects occurred along a roadway over a distance. This is shown when applicable with the "Project Extent" layer. As a result some projects are duplicated on the map.



Projects funded by the Regional Solicitation

Selected projects for solicitation years 2014 through 2022 by Council District



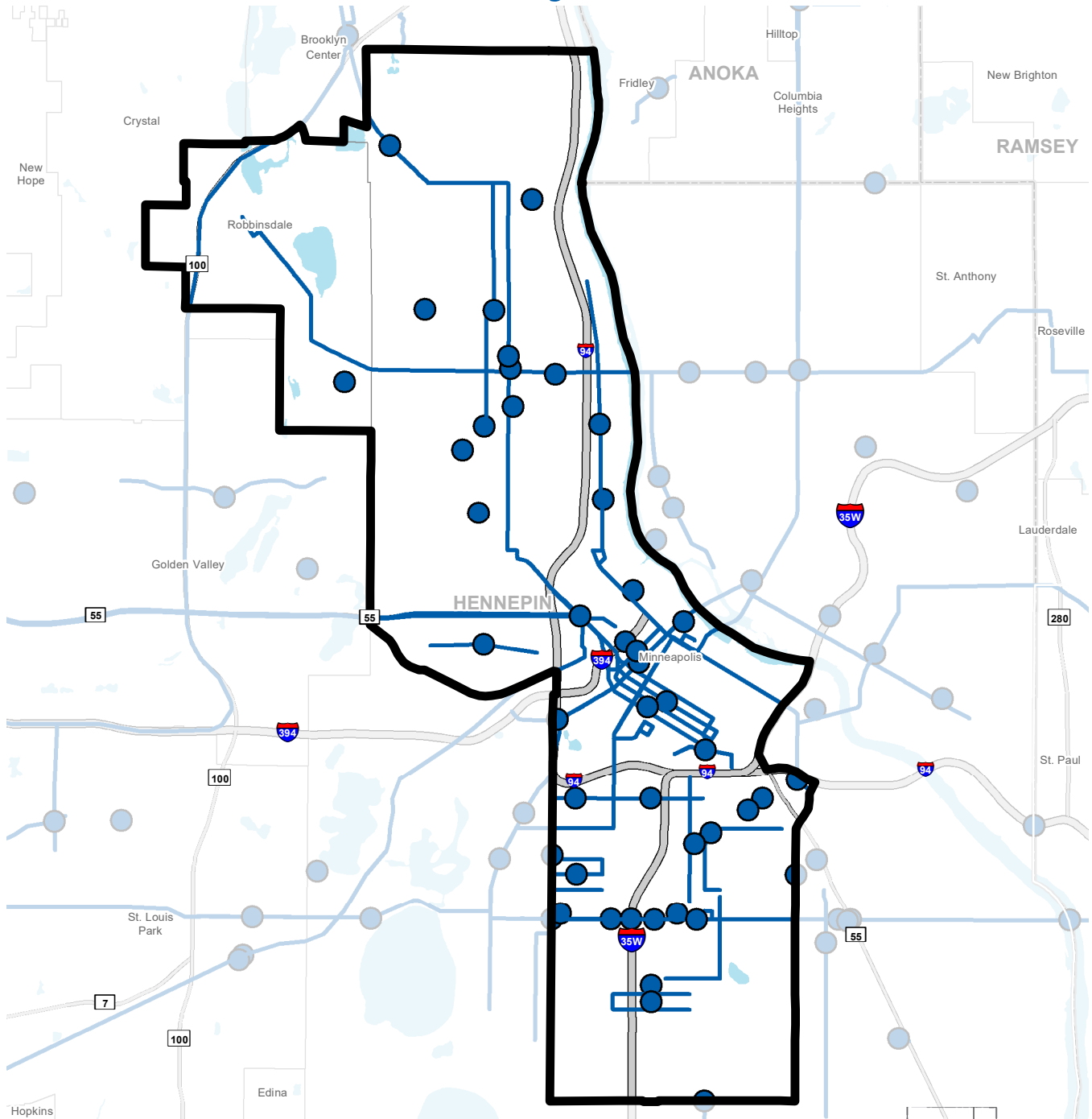
The table below lists all projects that had any portion within the council district. For example, a roadway project that crosses the boundary between two districts will be listed in both districts' tables. Some projects that cannot be accurately represented using a line or point, such as micro transit service, and were not included in the map but are listed in the table below.

Council District 6

Project Name	Solicitation Year
Green Line LRT Regional Trail Crossings	2014
Dakota-Edgewood Trail Bridge Crossing	2016
Beltline Blvd Pedestrian Improvements	2016
Hennepin Ave Bus & Technology Improvements	2016
Lake St/Excelsior Blvd Pedestrian Improvements	2016
Route 6 Corridor Bus and Stop Modernization	2018
Lake Street-Marshall Avenue Corridor Bus Stop Modernization	2018
Hennepin Ave Reconstruction	2018
Route 4 Transit Service Expansion	2018
Bassett Creek Reg Trail Gap / Duluth St	2020
CSAH 9 (Rockford Rd) Bridge Replacement Project	2020
Hennepin/Dunwoody Protected Bikeway & Multiuse Trail	2020
Route 17 Service Improvement	2020
New Route 757 Limited Stop	2020
CSAH 5 (Minnetonka Blvd) Reconstruction Project	2020
CSAH 5 (Franklin Ave) Reconstruction Project	2022
CSAH 22 (Lyndale Ave) Reconstruction Project	2022
CSAH 10 (Bass Lake Rd) Bridge Replacement Project	2022
CSAH 3 (Lake St) Pedestrian Project	2022
Cedar-Louisiana Modernization	2022
Shakopee to Brooklyn Center	2022
Meadow Lake Elementary	2022
SW Prime North Expansion	2022
Green Line LRT Operating Funds	2022
Campaign to Increase Bicycle Mode Share	2022

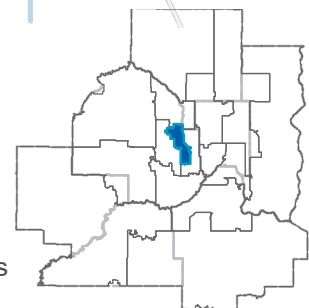
Regional Solicitation Projects Council District 7

2014 - 2022 Funded Projects: 55



- Project Location
- Project Extent (when applicable)

Notes:
 "Project Location" shows a representative center point for projects. Some of these projects occurred along a roadway over a distance. This is shown when applicable with the "Project Extent" layer. As a result some projects are duplicated on the map.



Projects funded by the Regional Solicitation

Selected projects for solicitation years 2014 through 2022 by Council District



The table below lists all projects that had any portion within the council district. For example, a roadway project that crosses the boundary between two districts will be listed in both districts' tables. Some projects that cannot be accurately represented using a line or point, such as micro transit service, and were not included in the map but are listed in the table below.

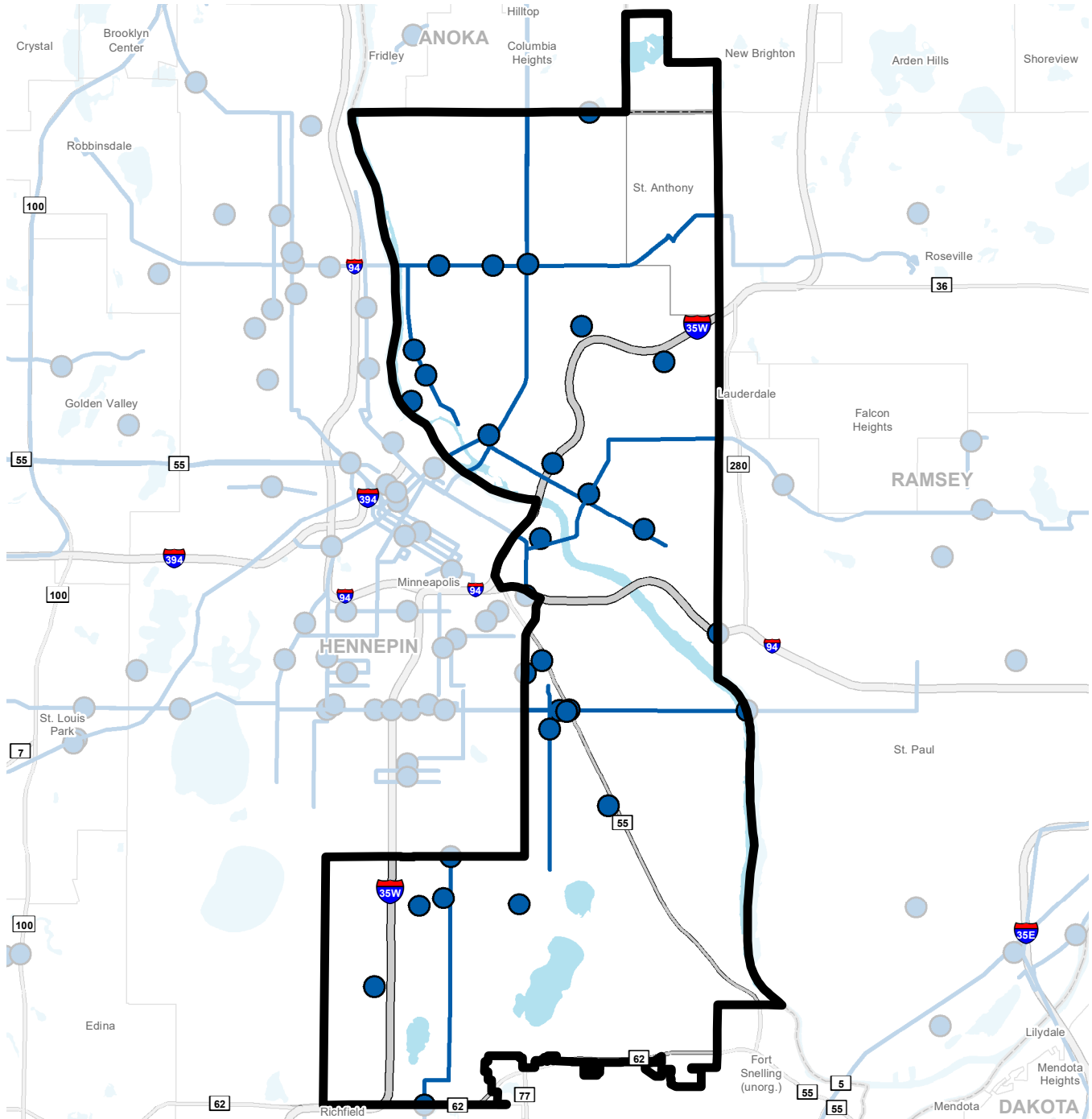
Council District 7

Project Name	Solicitation Year
CSAH 3 (Lake Street) Reconstruction	2014
8th Street South Reconstruction	2014
Penn Avenue Corridor Systems and Technology Improvements / Buses	2014
Emerson-Fremont Avenue Corridor Systems and Technology Improvements / Buses	2014
CSAH 3 (Lake Street) Streetscape	2014
Route 2 Service Expansion	2014
High Quality Connection - Midtown Greenway to Lake	2014
Emerson & Fremont Pedestrian Enhancements	2014
North Loop Pedestrian Facilities	2014
Lake Street Station at I-35W	2015
Queen Ave Bicycle Blvd	2016
West Broadway Ave Bridge	2016
Webber Pkwy Reconstruction	2016
Hennepin Ave Reconstruction	2016
Heywood II Bus Garage Construction	2016
Chicago Ave Corridor Bus Stop Modernization	2016
Penn Ave Bus Stop Modernization	2016
Route 6 Corridor Bus and Stop Modernization	2018
Emerson and Fremont Avenue Bus Stop Modernization	2018
Osseo Road Reconstruction	2018
Near North Safe Routes to School in Minneapolis	2018
Lyndale Avenue North Pedestrian Safety Improvements in Minneapolis	2018
Midtown Greenway Accessible Connections in Minneapolis	2018
Route 4 Transit Service Expansion	2018
Route 32 Transit Service Expansion	2018
Lake Street-Marshall Avenue Corridor Bus Stop Modernization	2018
Chicago-Portland Avenue Corridor Bus Stop Modernization	2018
CSAH 5 (Franklin Ave) Reconstruction Project	2020
Accessibility improvements to complement BRT/LRT projects	2020
Green Central Safe Routes to School Improvements	2020
Phillips Neighborhood Pedestrian Safety Improvements	2020
Hennepin/Dunwoody Protected Bikeway & Multiuse Trail	2020
Minneapolis City-Wide Signal Retiming	2020
Route 17 Service Improvement	2020

Project Name	Solicitation Year
New Route 757 Limited Stop	2020
CENTRAL ABRT (F Line)	2020
CSAH 5 (Franklin Ave) Reconstruction Project	2022
CSAH 152 (Cedar Ave) Reconstruction Project	2022
CSAHs 33 & 35 (Park Ave & Portland Ave) Bikeway Project	2022
42nd Street pedestrian improvements	2022
Whittier Safe Routes to School	2022
CSAH 3 (Lake St) Pedestrian Project	2022
2nd Street North Bikeway	2022
Northside Greenway Phase 1	2022
Minneapolis ITS Upgrades Segment 1	2022
Route 3 - Como Maryland crosstown	2022
5th Street Transit Center	2022
SWLRT Operating Funds	2022
Shakopee to Brooklyn Center	2022
Shingle Creek - South	2022
35th and 36th Streets Reconstruction	2022
9th St S and 10th St S Downtown Minneapolis Bikeways	2022
7th Street North Minneapolis	2022
1st Avenue North Minneapolis	2022
Elliot Park Pedestrian Improvements	2022

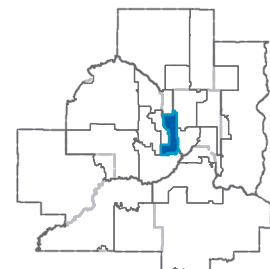
Regional Solicitation Projects Council District 8

2014 - 2022 Funded Projects: 34



- Project Location
- Project Extent (when applicable)

Notes:
 "Project Location" shows a representative center point for projects. Some of these projects occurred along a roadway over a distance. This is shown when applicable with the "Project Extent" layer. As a result some projects are duplicated on the map.



Projects funded by the Regional Solicitation

Selected projects for solicitation years 2014 through 2022 by Council District

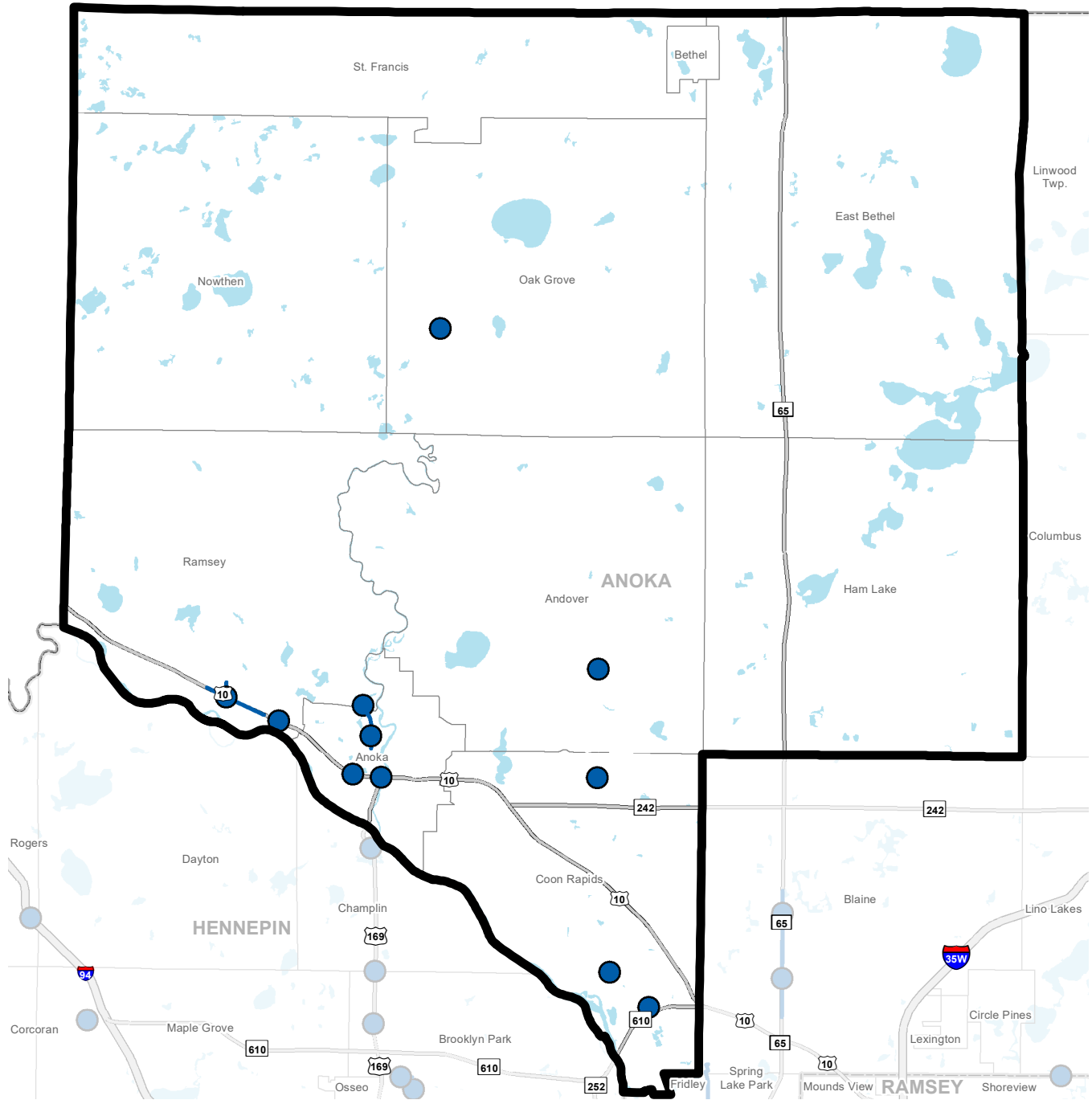


The table below lists all projects that had any portion within the council district. For example, a roadway project that crosses the boundary between two districts will be listed in both districts' tables. Some projects that cannot be accurately represented using a line or point, such as micro transit service, and were not included in the map but are listed in the table below.

Council District 8

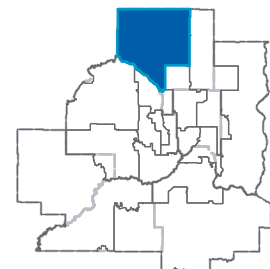
Project Name	Solicitation Year
5th St. SE Pedestrian/Bicycle Bridge Replacement	2014
Chicago Avenue Corridor Systems and Technology Improvements / Buses	2014
Broadway Street NE Reconstruction	2014
University of Minnesota Protected Bikeways	2014
Lake St/Marshall Ave Bus and Technology Improvements	2016
46th St Pedestrian Improvements	2016
Lowry Ave NE Reconstruction	2018
Route 6 Corridor Bus and Stop Modernization	2018
Lake Street-Marshall Avenue Corridor Bus Stop Modernization	2018
37th Ave NE Reconstruction	2018
University Ave and 4th St SE Protected Bikeways in Minneapolis	2018
Route 32 Transit Service Expansion	2018
Hennepin Ave and 1st Ave NE Bicycle and Pedestrian Facilities	2018
Chicago-Portland Avenue Corridor Bus Stop Modernization	2018
CENTRAL ABRT (F Line)	2020
CSAH 153 (Lowry Ave NE) Reconstruction Project	2020
Johnson St. NE/ I-35W South Ramps Intersection Improvements	2020
Hi/Lake Safety Project	2020
CSAH 152 (Cedar Ave) Reconstruction Project	2022
CSAH 23 (Marshall St NE) Pedestrian Project	2022
CSAH 23 (Marshall St NE) Bikeway Project	2022
Blue Line Lake St/Midtown Station Renovation	2022
42nd Street pedestrian improvements	2022
South & Folwell Safe Routes to School Improvements	2022
Residential Pass Implementation Project	2022
CSAH 3 (Lake St) Pedestrian Project	2022
26th & Hiawatha Safety Improvements	2022
Graco Park Trail Connection	2022
38th Street Station Modernization	2022
Route 3 - Como Maryland crosstown	2022
Nicollet Avenue South over Minnehaha Creek - Bridge Rehab	2022
Minneapolis ITS Upgrades Segment 1	2022
Residential Pass Implementation Project	2022
Multifamily EV Carshare Pilot Project	2022

Regional Solicitation Projects Council District 9 2014 - 2022 Funded Projects: 11



- Project Location
- Project Extent (when applicable)

Notes:
 "Project Location" shows a representative center point for projects. Some of these projects occurred along a roadway over a distance. This is shown when applicable with the "Project Extent" layer. As a result some projects are duplicated on the map.



Projects funded by the Regional Solicitation

Selected projects for solicitation years 2014 through 2022 by Council District



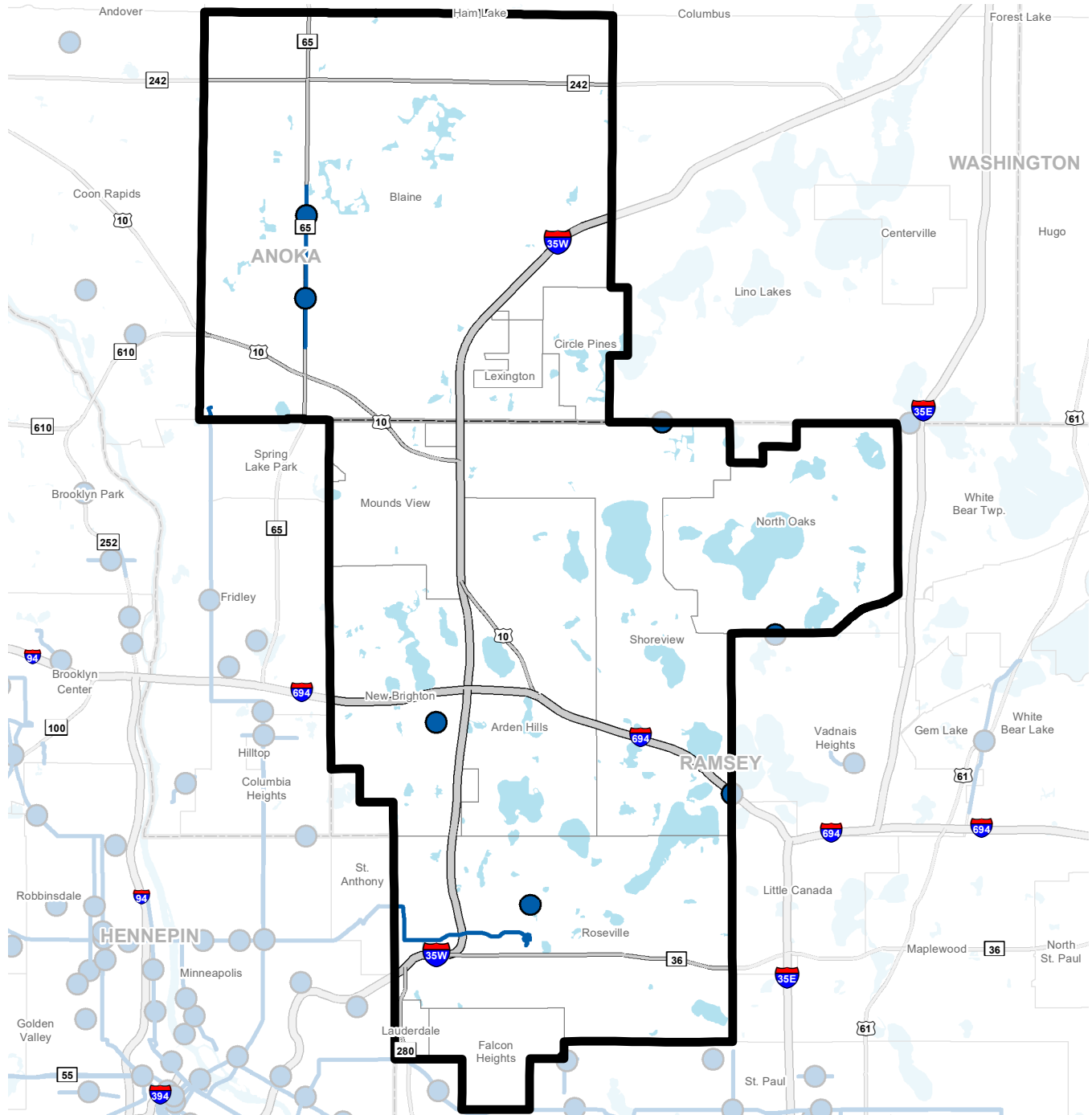
The table below lists all projects that had any portion within the council district. For example, a roadway project that crosses the boundary between two districts will be listed in both districts' tables. Some projects that cannot be accurately represented using a line or point, such as micro transit service, and were not included in the map but are listed in the table below.

Council District 9

Project Name	Solicitation Year
CSAH 78 Expansion from 139th Ln to CSAH 18	2014
Fairoak Ave Underpass of Highway 10	2016
Foley Blvd Overpass BNSF	2016
Hanson Blvd Reconstruction	2016
Hwy 10 and Thurston Ave/Cutters Grove Ave Interchange	2018
CSAH 22 AT RUM RIVER IN OAK GROVE-WIDEN BRIDGE #02546	2018
Bunker Lake Blvd and Ferry St Intersection	2018
Highway 169/47/10 Interchange	2018
Coon Creek Reg Trail and Bridge over Coon Rapids Blvd	2020
CSAH 56 (Ramsey Blvd) & Highway 10 Interchange	2020
TH 47 Corridor Improvements	2022

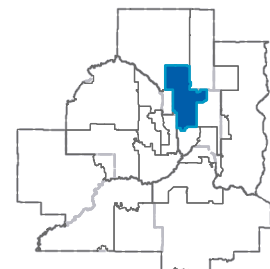
Regional Solicitation Projects Council District 10

2014 - 2022 Funded Projects: 11



- Project Location
- Project Extent (when applicable)

Notes:
 "Project Location" shows a representative center point for projects. Some of these projects occurred along a roadway over a distance. This is shown when applicable with the "Project Extent" layer. As a result some projects are duplicated on the map.



Projects funded by the Regional Solicitation

Selected projects for solicitation years 2014 through 2022 by Council District

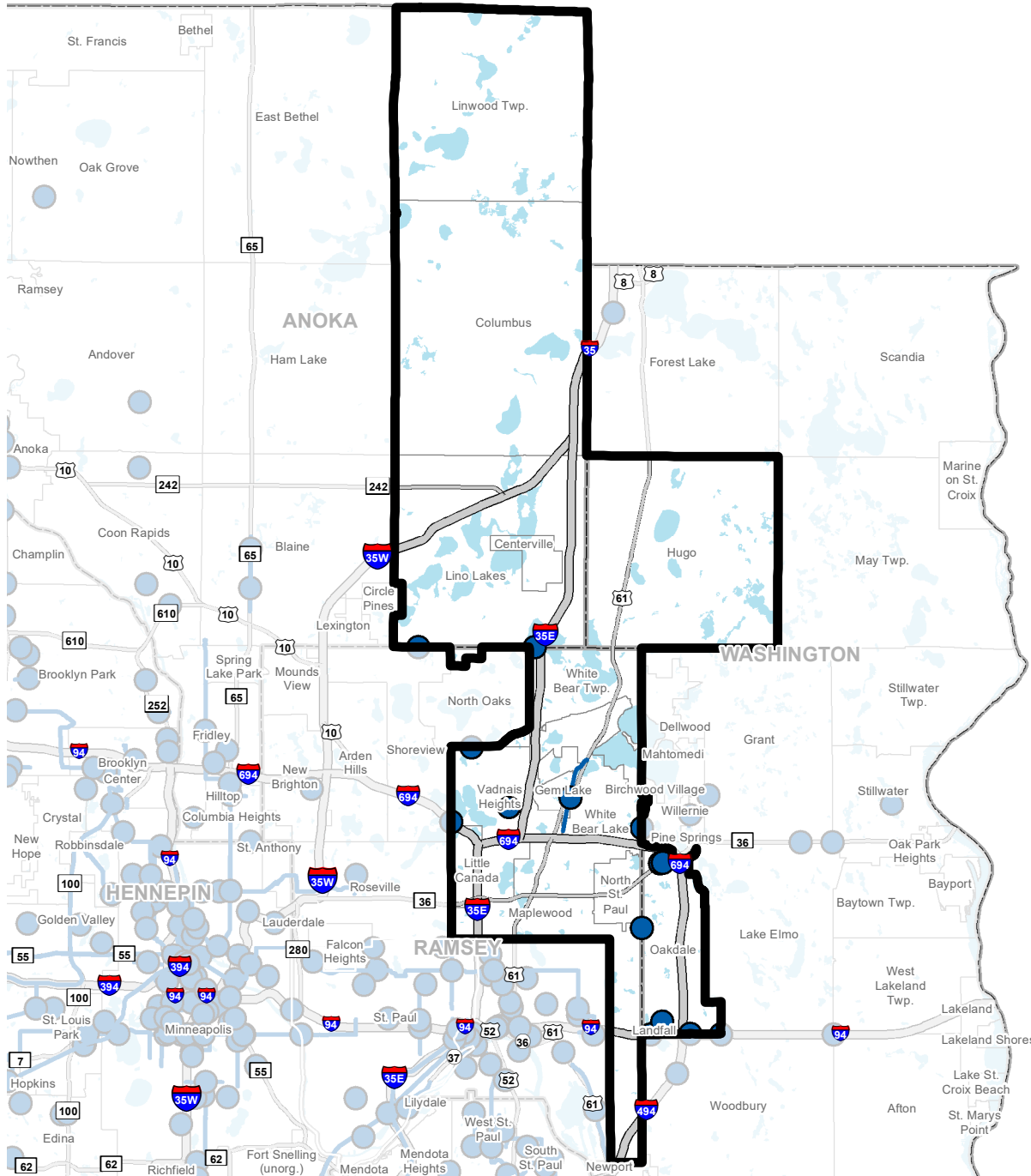


The table below lists all projects that had any portion within the council district. For example, a roadway project that crosses the boundary between two districts will be listed in both districts' tables. Some projects that cannot be accurately represented using a line or point, such as micro transit service, and were not included in the map but are listed in the table below.

Council District 10

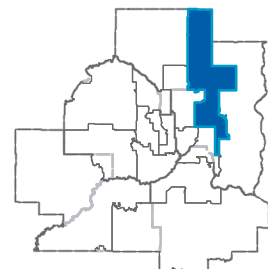
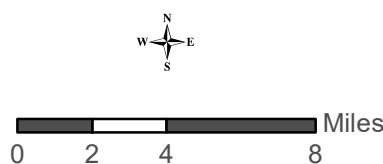
Project Name	Solicitation Year
Snelling Ave Expansion	2016
I-694/Rice St Interchange	2016
Route 32 Transit Service Expansion	2018
CENTRAL ABRT (F Line)	2020
TH 65 at 99th Ave NE Grade Separation	2020
I-35E/County Road J Interchange	2022
Old Highway 8 Bridge Replacement (No. 4553)	2022
TH 65 at CSAH 12 (109th Avenue) and 105th Avenue Interchange in Blaine	2022
Route 3 - Como Maryland crosstown	2022

Regional Solicitation Projects Council District 11 2014 - 2022 Funded Projects: 11



- Project Location
- Project Extent (when applicable)

Notes:
 "Project Location" shows a representative center point for projects. Some of these projects occurred along a roadway over a distance. This is shown when applicable with the "Project Extent" layer. As a result some projects are duplicated on the map.



Projects funded by the Regional Solicitation

Selected projects for solicitation years 2014 through 2022 by Council District

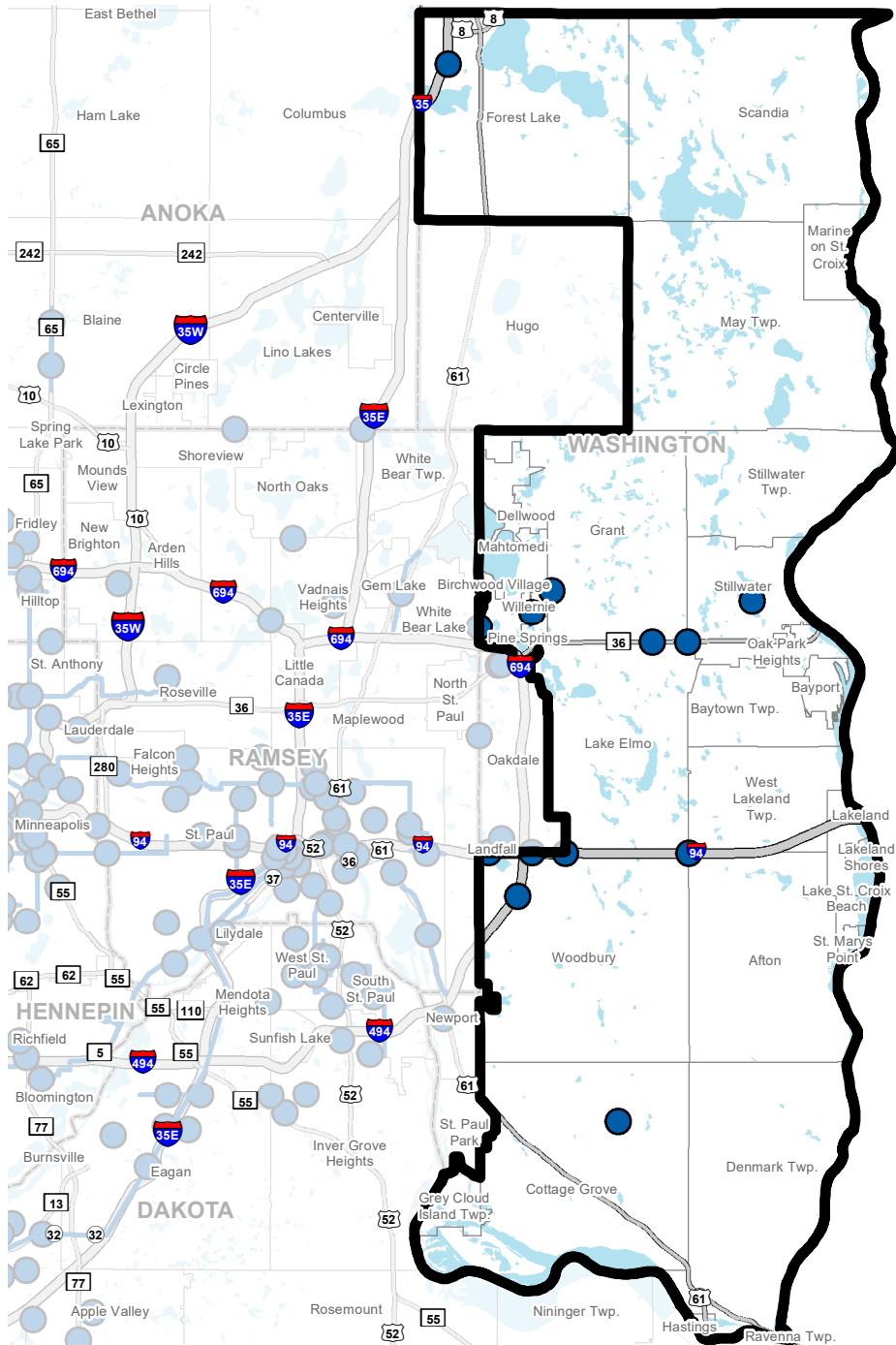


The table below lists all projects that had any portion within the council district. For example, a roadway project that crosses the boundary between two districts will be listed in both districts' tables. Some projects that cannot be accurately represented using a line or point, such as micro transit service, and were not included in the map but are listed in the table below.

Council District 11

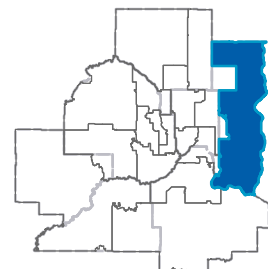
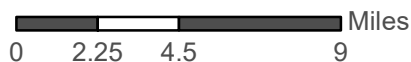
Project Name	Solicitation Year
Highway 96 Traffic Signal Timing and Intersection Upgrades (Arden Hills, Shoreview, North Oaks, Vadnais Heights, White Bear Lake, White Bear Twsp)	2014
TH 120 (Maplewood, Oakdale, N. St. P., White Bear Lake, Mahtomedi)	2014
Gateway State Trail - Hadley Ave Tunnel	2014
TH 36/Hadley Avenue (CSAH 35) Interchange Project	2014
Multiuse Sidewalk on the west side of Greenway Avenue North from Hudson Boulevard to 7th Street	2020
Century-Greenway Trail	2020
Edgerton Street/Koehler Road Trail	2022
I-35E/County Road J Interchange	2022
CSAH 49 and CSAH 32	2022
Phase 1 Bruce Vento Regional Trail Extension	2022
TH 120 (Century Ave) Reconstruction and Modernization	2022

Regional Solicitation Projects Council District 12 2014 - 2022 Funded Projects: 13



- Project Location
- Project Extent (when applicable)

Notes:
 "Project Location" shows a representative center point for projects. Some of these projects occurred along a roadway over a distance. This is shown when applicable with the "Project Extent" layer. As a result some projects are duplicated on the map.



Projects funded by the Regional Solicitation

Selected projects for solicitation years 2014 through 2022 by Council District



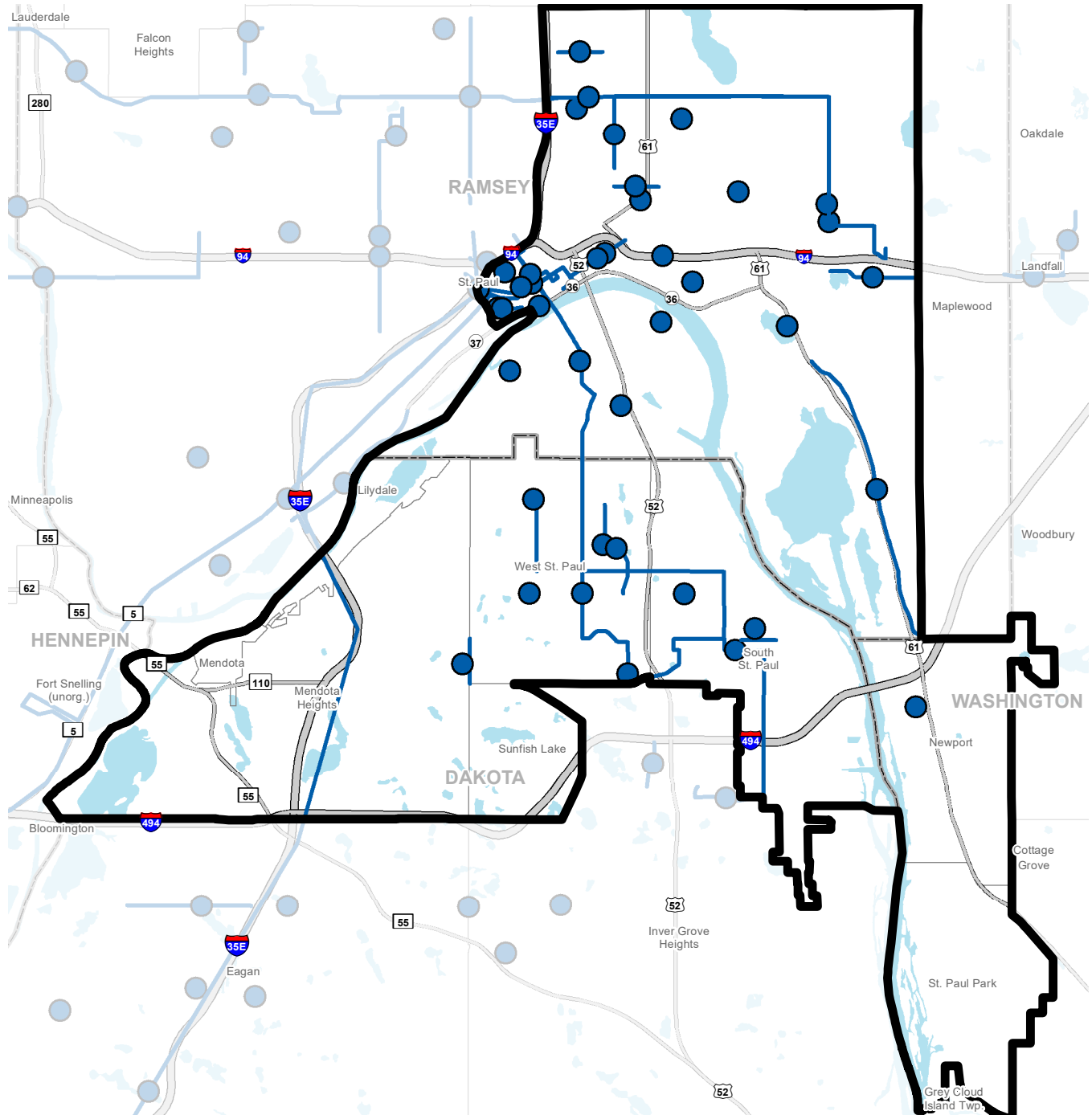
The table below lists all projects that had any portion within the council district. For example, a roadway project that crosses the boundary between two districts will be listed in both districts' tables. Some projects that cannot be accurately represented using a line or point, such as micro transit service, and were not included in the map but are listed in the table below.

Council District 12

Project Name	Solicitation Year
Washington Co CSAH 13 Expansion & Multi-Modal	2014
Development of pedestrian and bicycle trail along CSAH19	2014
Forest Lake Safe Routes to School Infrastructure Project	2014
Highway 36/Manning Ave Interchange	2016
Traffic Signal Communication Upgrades	2016
Helmo/Bielenberg Bridge	2018
Warner Road and 72nd Street North SRTS Improvements	2020
CSAH 17 (Lake Elmo Ave) & TH 36 Interchange	2020
Century-Greenway Trail	2020
CSAH 12 Pedestrian Facility	2020
I-494 Park & Ride Structure	2022
CSAH5	2022
TH 120 (Century Ave) Reconstruction and Modernization	2022

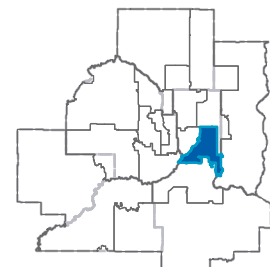
Regional Solicitation Projects Council District 13

2014 - 2022 Funded Projects: 45



- Project Location
- Project Extent (when applicable)

Notes:
 "Project Location" shows a representative center point for projects. Some of these projects occurred along a roadway over a distance. This is shown when applicable with the "Project Extent" layer. As a result some projects are duplicated on the map.



Projects funded by the Regional Solicitation

Selected projects for solicitation years 2014 through 2022 by Council District



The table below lists all projects that had any portion within the council district. For example, a roadway project that crosses the boundary between two districts will be listed in both districts' tables. Some projects that cannot be accurately represented using a line or point, such as micro transit service, and were not included in the map but are listed in the table below.

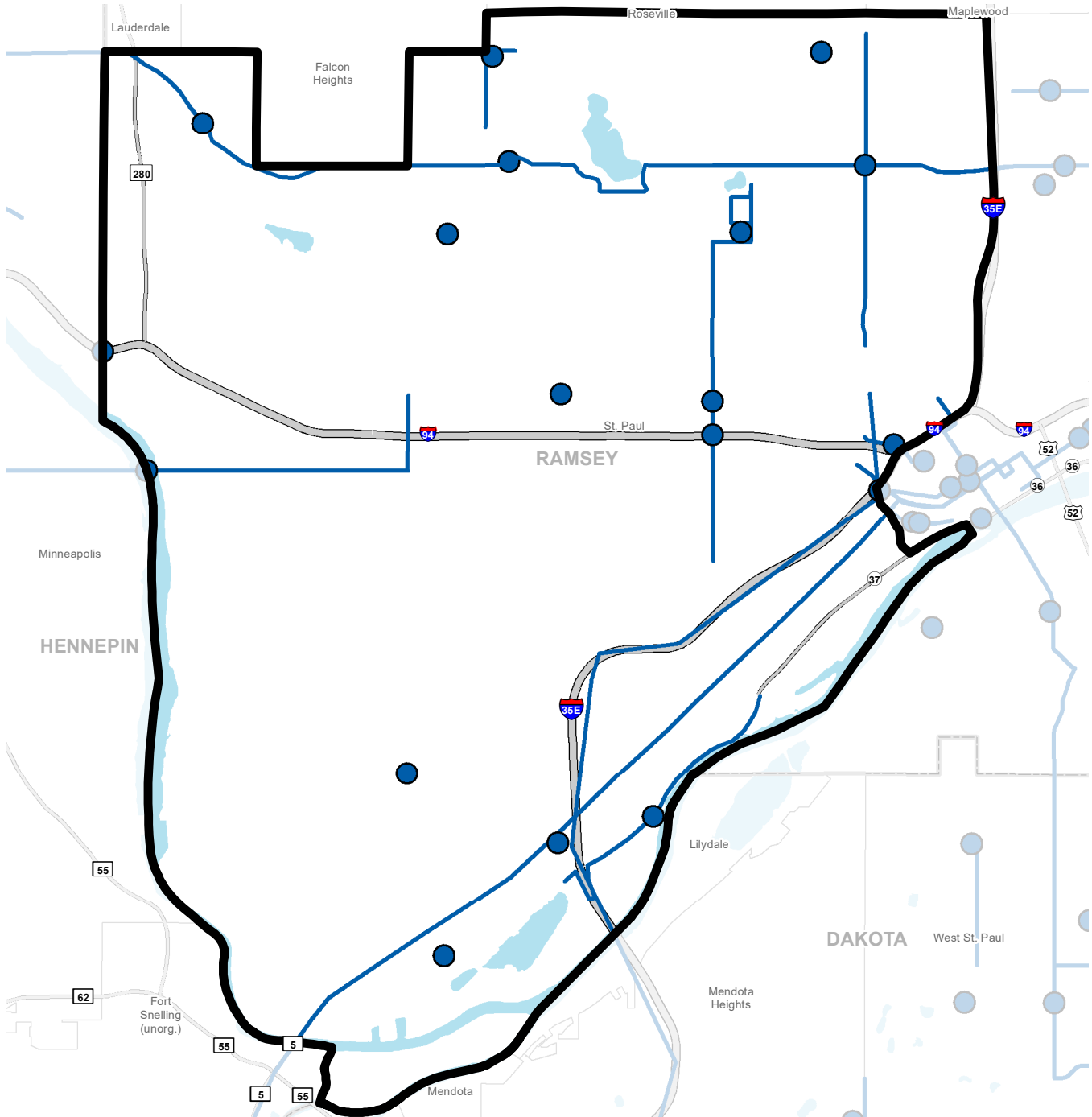
Council District 13

Project Name	Solicitation Year
Saint Paul Downtown Traffic Signal Enhancements Program	2014
Indian Mounds Regional Park Trail	2014
Reconstruction of Kellogg/3rd Street Bridge Nos. 62080 and 62080A	2014
White Bear Ave Reconstruction- I-94 to Beech	2014
Margaret St Bicycle Boulevard & McKnight Trail	2014
Route 62 Service Expansion	2014
Payne-Phalen Sidewalk Gap Infill Construction	2014
Tedesco Rd Reconstruction	2014
Route 63 Service Improvement	2014
Johnson Pkwy Trail	2015
Bruce Vento Bicycle and Pedestrian Bridge	2016
Kellogg Blvd Bridge	2016
Dakota County Robert St. Trail Connection	2016
Wentworth Ave Sidwalk Improvements	2016
Southview Blvd Sidwalk Improvements	2016
West St. Paul Oakdale and Marie Trail Extension	2016
West St. Paul Wentworth Avenue Trail Gap	2016
West Side Signalized Intersection Control Enhancements	2018
Kellogg Boulevard Capital City Bikeway Phase I in St. Paul	2018
Route 68 Transit Service Expansion	2018
Bruce Vento Elementary Safe Routes to School in St. Paul	2018
CSAH 38 Multi-Use Trail in Washington County	2018
Fish Hatchery Trail Stabilization and Reconstruction in St. Paul	2018
Robert Street Reconstruction	2018
Replacement of Kellogg-Third Street Bridge No. 62080 & 62080A	2018
Maple Street/I-94 Pedestrian Bridge Replacement	2018
CSAH 73 Oakdale Multiuse Trail	2018
Bidwell Street Sidewalk Improvements	2020
Route 54 Service Improvement	2020
Kellogg Blvd Capital City Bikeway - St. Peter to 7th St	2020
Burns Avenue Sidewalk Infill - White Bear Avenue to McKnight Road	2020
Inver Grove Heights ADA Ped Ramp Improvements	2020
Gold Line Ramsey Washington Saint Paul Downtown Modernization	2020
Maryland Avenue Traffic Signal Modernization	2020
Point Douglas Regional Trail	2020

Project Name	Solicitation Year
Arlington Avenue Sidewalk Infill	2020
Rice/University Express	2022
Wabasha Street	2022
Minnehaha Avenue	2022
Route 3 - Como Maryland crosstown	2022
Capital City Bikeway Buildout	2022
Payne Avenue Pedestrian Safety Improvements	2022
Capital City Bikeway Buildout	2022
Delaware Avenue (CSAH 63) Trail Gap and School Safety Improvements	2022
Marie Ave	2022

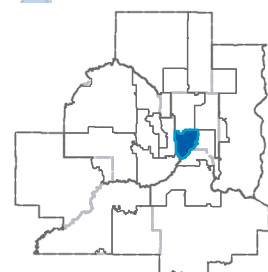
Regional Solicitation Projects Council District 14

2014 - 2022 Funded Projects: 20



- Project Location
- Project Extent (when applicable)

Notes:
 "Project Location" shows a representative center point for projects. Some of these projects occurred along a roadway over a distance. This is shown when applicable with the "Project Extent" layer. As a result some projects are duplicated on the map.



Projects funded by the Regional Solicitation

Selected projects for solicitation years 2014 through 2022 by Council District



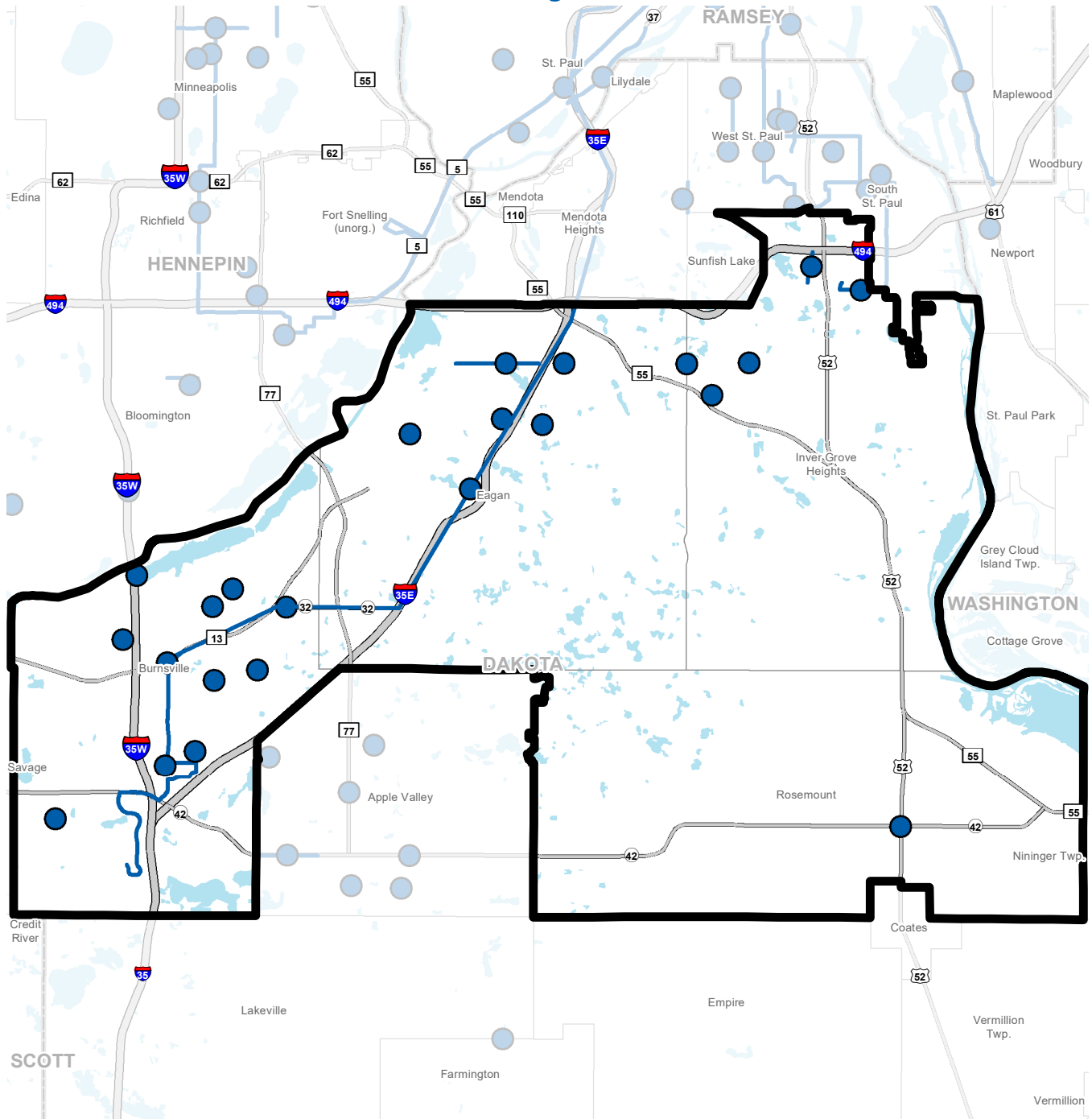
The table below lists all projects that had any portion within the council district. For example, a roadway project that crosses the boundary between two districts will be listed in both districts' tables. Some projects that cannot be accurately represented using a line or point, such as micro transit service, and were not included in the map but are listed in the table below.

Council District 14

Project Name	Solicitation Year
I-94/Dale Street Interchange Reconstruction	2014
Como Ave Trail	2016
Snelling & Lexington Ave ITS technology	2016
Expo Area School SRTS Improvements	2016
Washington Tech SRTS Improvements	2016
Lake Street-Marshall Avenue Corridor Bus Stop Modernization	2018
Lexington Parkway Connection	2018
Route 68 Transit Service Expansion	2018
Carsharing/Electric Vehicle Charging Stations	2018
Dale Street Traffic Signal Modernization	2020
Samuel Morgan Regional Trail Segments 1 & 4 Reconstruction	2020
Route 54 Service Improvement	2020
Crossroads Elementary SRTS	2020
Maryland Avenue Traffic Signal Modernization	2022
Chelsea Heights Elementary Pedestrian Improvements	2022
Rice/University Express	2022
Route 3 Service Expansion	2022
Capital City Bikeway Buildout	2022
Capital City Bikeway Buildout: St. Peter St.	2022
Rice Street Modernization	2022

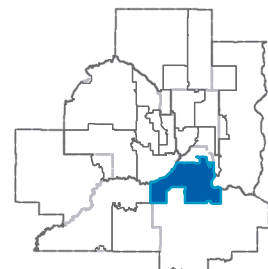
Regional Solicitation Projects Council District 15

2014 - 2022 Funded Projects: 24



- Project Location
- Project Extent (when applicable)

Notes:
 "Project Location" shows a representative center point for projects. Some of these projects occurred along a roadway over a distance. This is shown when applicable with the "Project Extent" layer. As a result some projects are duplicated on the map.



Projects funded by the Regional Solicitation

Selected projects for solicitation years 2014 through 2022 by Council District



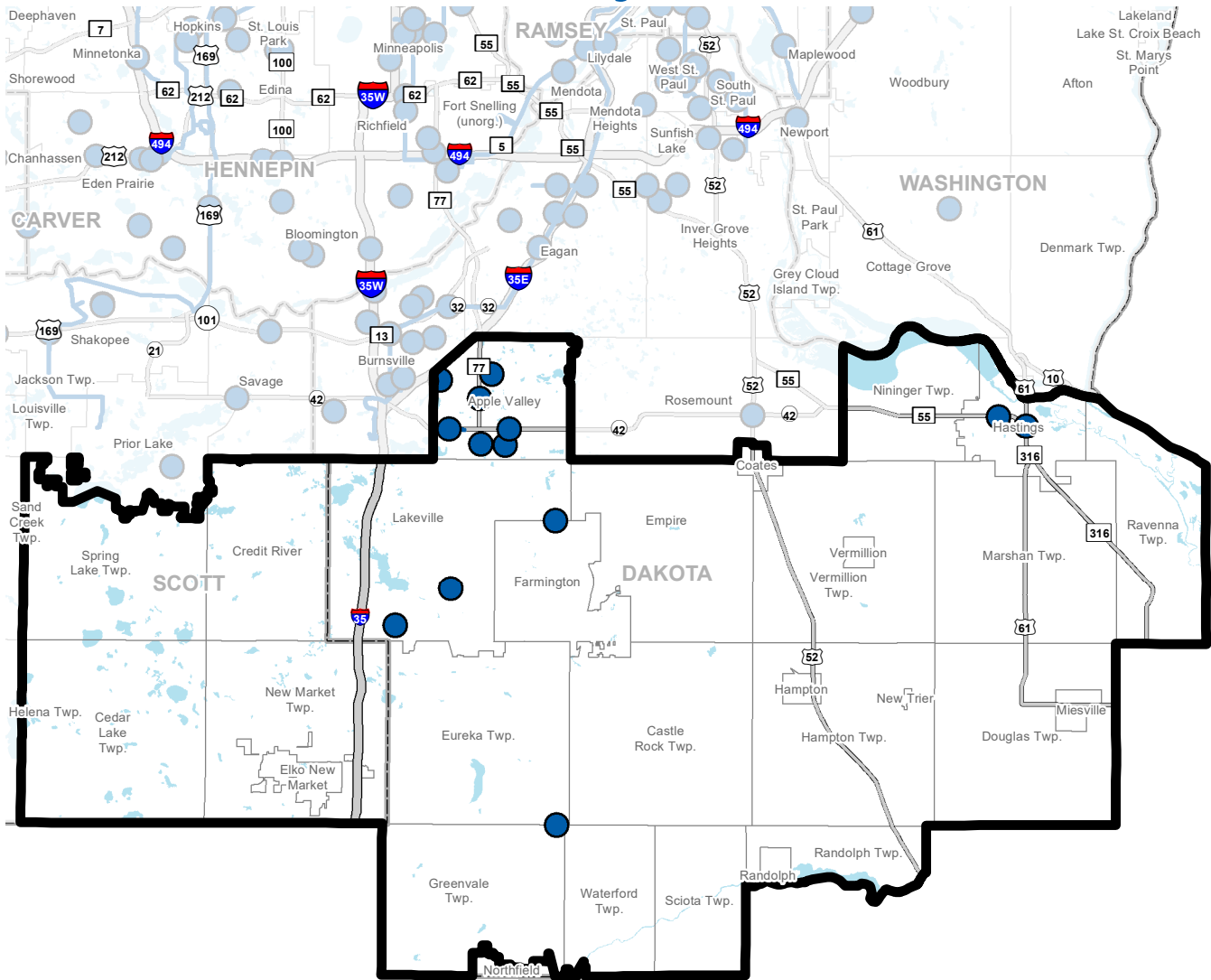
The table below lists all projects that had any portion within the council district. For example, a roadway project that crosses the boundary between two districts will be listed in both districts' tables. Some projects that cannot be accurately represented using a line or point, such as micro transit service, and were not included in the map but are listed in the table below.

Council District 15

Project Name	Solicitation Year
Lake Marion Greenway CR 42 Underpass/Connection	2014
CSAH 26 and CSAH 43 Intersection Improvements	2014
CSAH 28 and CSAH 63 - Realign, expand 2 to 4-lane'	2014
CSAH 42/TH 52 Interchange	2014
Reconstruction of CSAH 31 from I-35E to Northwood/Central Parkway in Eagan	2014
Dakota Co CSAHs 26 28 31 43 (Eagan) Roadway Traffic Flow Improvements	2014
Roundabout- proposed traffic control revision at the intersection of TH 3 and CSAH 26	2014
Cliff Road Improvement Trail	2016
Orange Line Connector Bus Service	2018
Minnesota River Greenway in Eagan	2018
Route 68 Transit Service Expansion	2018
Lone Oak Road/70th Street West Expansion	2018
Cliff Road at I-35W South Ramps Improvement Project	2018
I-35W Frontage Trail /I-35W Minnesota River Crossing	2020
Burnsville Bus Garage (BBG) Modernization	2020
Dakota Co Project 11-27: Roundabout - CSAH 11 & Burnsville Pkwy	2020
Inver Grove Heights ADA Ped Ramp Improvements	2020
CSAH 26 (Lone Oak Rd) Reconstruction, Trail and Lane Conversion Project	2022
Highway 13 & Nicollet Avenue Mobility Improvement Project	2022
Transit Connection Specialist	2022
Tech Enhancements for Dakota & Scott	2022
AVTS Modernization	2022
Rice/University Express	2022
Inver Grove Heights Babcock Trail	2022

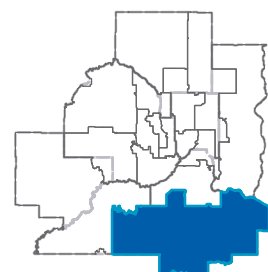
Regional Solicitation Projects Council District 16

2014 - 2022 Funded Projects: 14



- Project Location
- Project Extent (when applicable)

Notes:
 "Project Location" shows a representative center point for projects. Some of these projects occurred along a roadway over a distance. This is shown when applicable with the "Project Extent" layer. As a result some projects are duplicated on the map.



Projects funded by the Regional Solicitation

Selected projects for solicitation years 2014 through 2022 by Council District



The table below lists all projects that had any portion within the council district. For example, a roadway project that crosses the boundary between two districts will be listed in both districts' tables. Some projects that cannot be accurately represented using a line or point, such as micro transit service, and were not included in the map but are listed in the table below.

Council District 16

Project Name	Solicitation Year
Apple Valley Transit Station Modernization	2014
TH 55 (Hastings)	2014
TH 61 (Hastings)	2014
Dakota County CSAHs 46 (160th) & 31 (Pilot Knob Rd) Roadway Traffic Flow Improvements (Apple Valley, Lakeville)	2014
202nd St Reconstruction	2016
280th St Reconstruction	2016
CSAH 42 Multiuse Trail and Crossing in Apple Valley	2018
North Creek Greenway in Lakeville and Farmington	2018
Greenleaf Elementary Galaxie Crossing in Apple Valley	2018
CSAH 70 Expansion	2018
CSAH 38 Roadway System Management	2018
CSAH 42 Roadway Modernization in Apple Valley from Redwood Drive to 147th Street	2022
Apple Valley Transit Station	2022
Cedar Avenue Bridge at 140th Street	2022