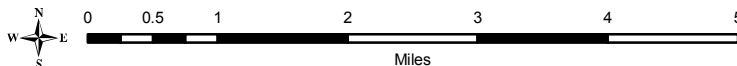
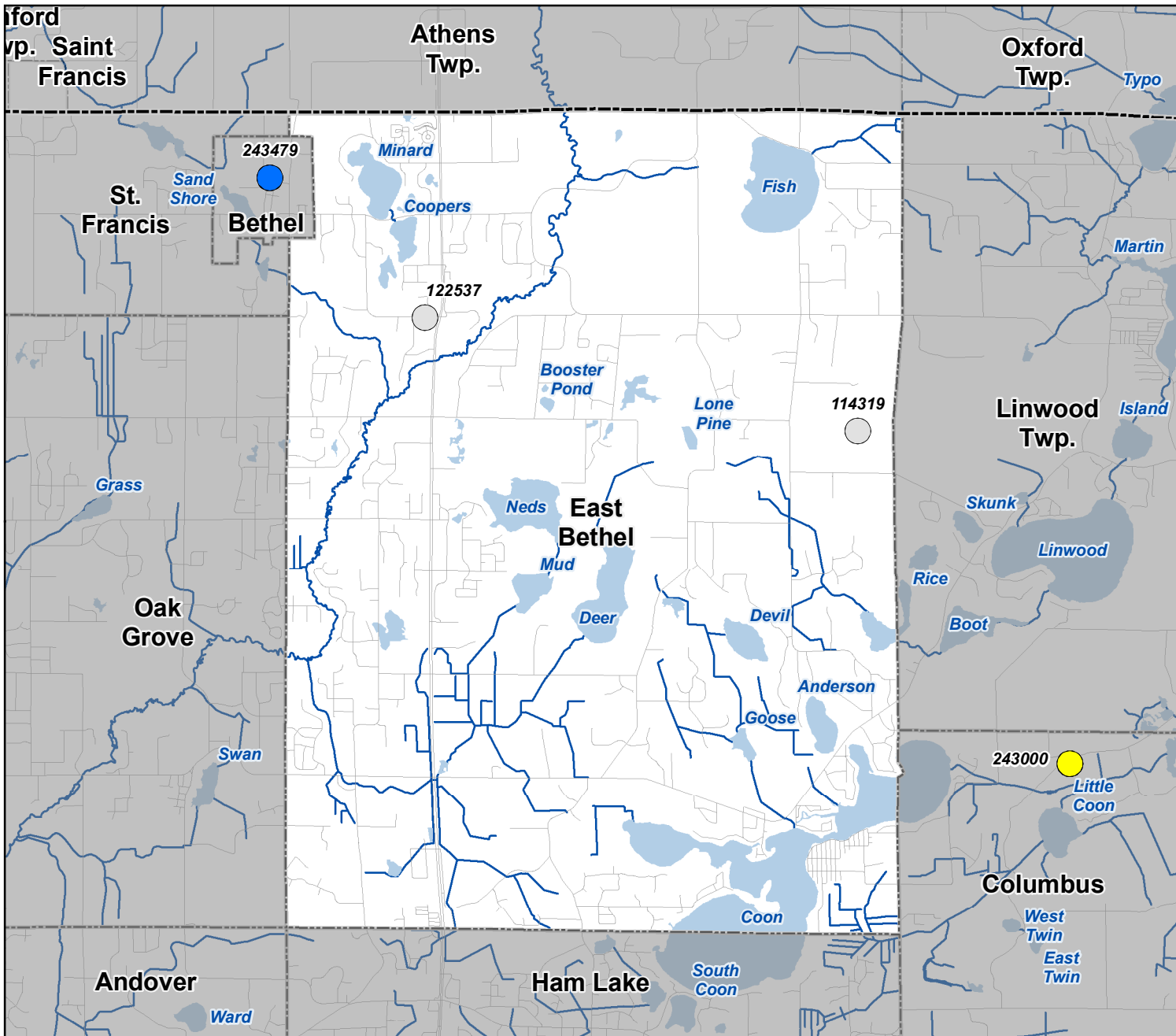











# Groundwater Level Monitoring Wells City of East Bethel, Anoka County



### Observation Wells (DNR)

-  Showing upward trend in annual minimum values
-  Showing downward trend in annual minimum values
-  Showing no trend in annual minimum values
-  Insufficient data to evaluate a trend

-  County Boundaries  
 City and Township Boundaries  
 NCompass Street Centerlines  
 Open Water Features  
 Rivers and Streams, perennial & intermittent

*Minnesota Department of Health aquifer test locations not shown for security reasons.  
Please contact the MDH for more information.*