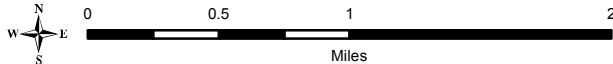
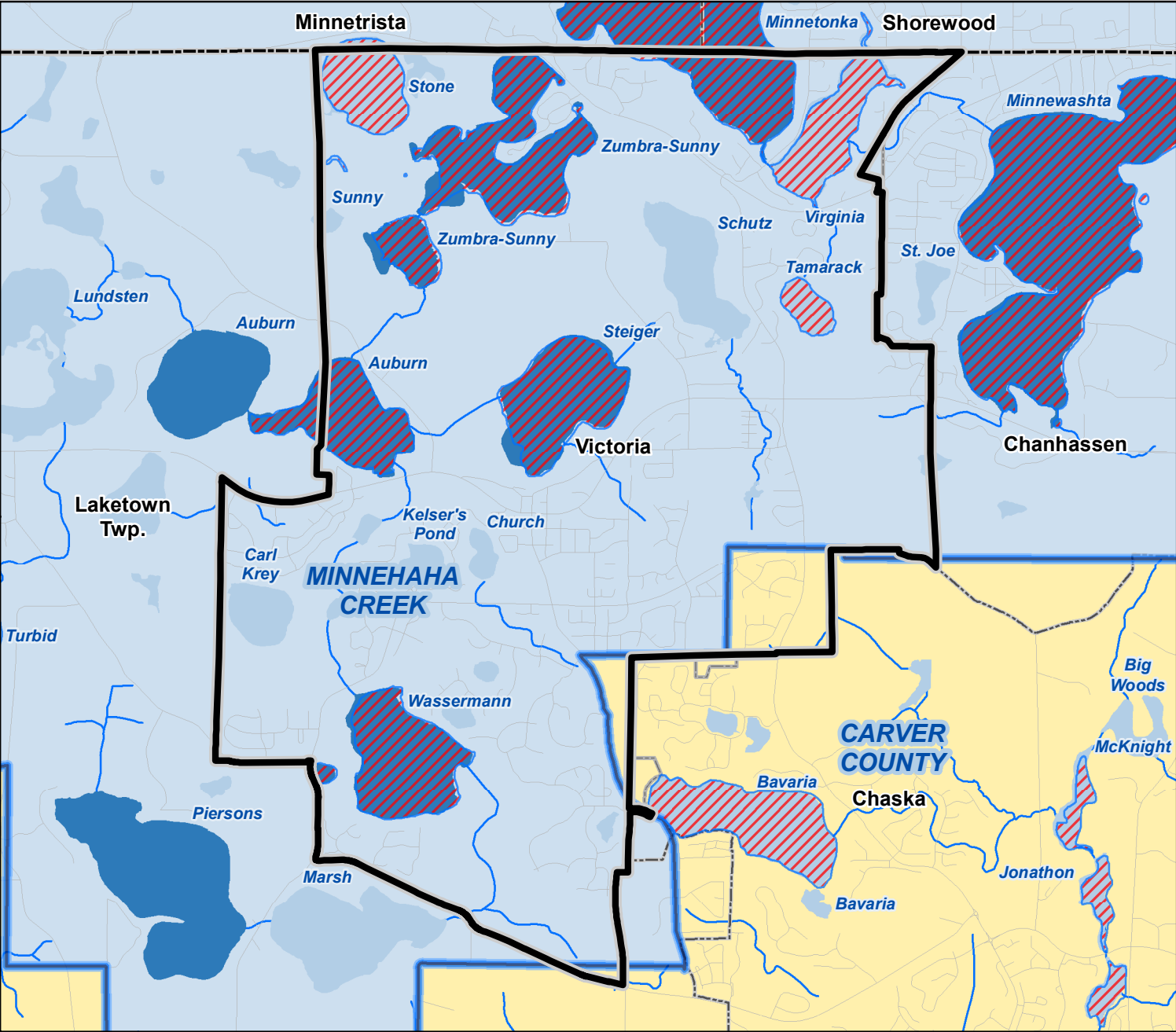





Surface Water Resources










Victoria, Carver County



-  Watershed Management Organization Boundaries
- Watershed Management Organization Type**

 County

 Watershed District

 Watershed Management Organization
-  Impaired Lakes (2014 Draft MPCA 303(d) List)
-  Impaired Rivers & Streams (2014 Draft MPCA 303(d) List)
-  2014 Priority Lakes
-  County Boundaries
-  City and Township Boundaries
-  Other Lakes and Major Rivers
-  Other Streams
-  NCompass Street Centerlines