

2020 Regional Solicitation Projects Approved by the Transportation Advisory Board (TAB) on 12/16/2020 with Metropolitan Council Districts

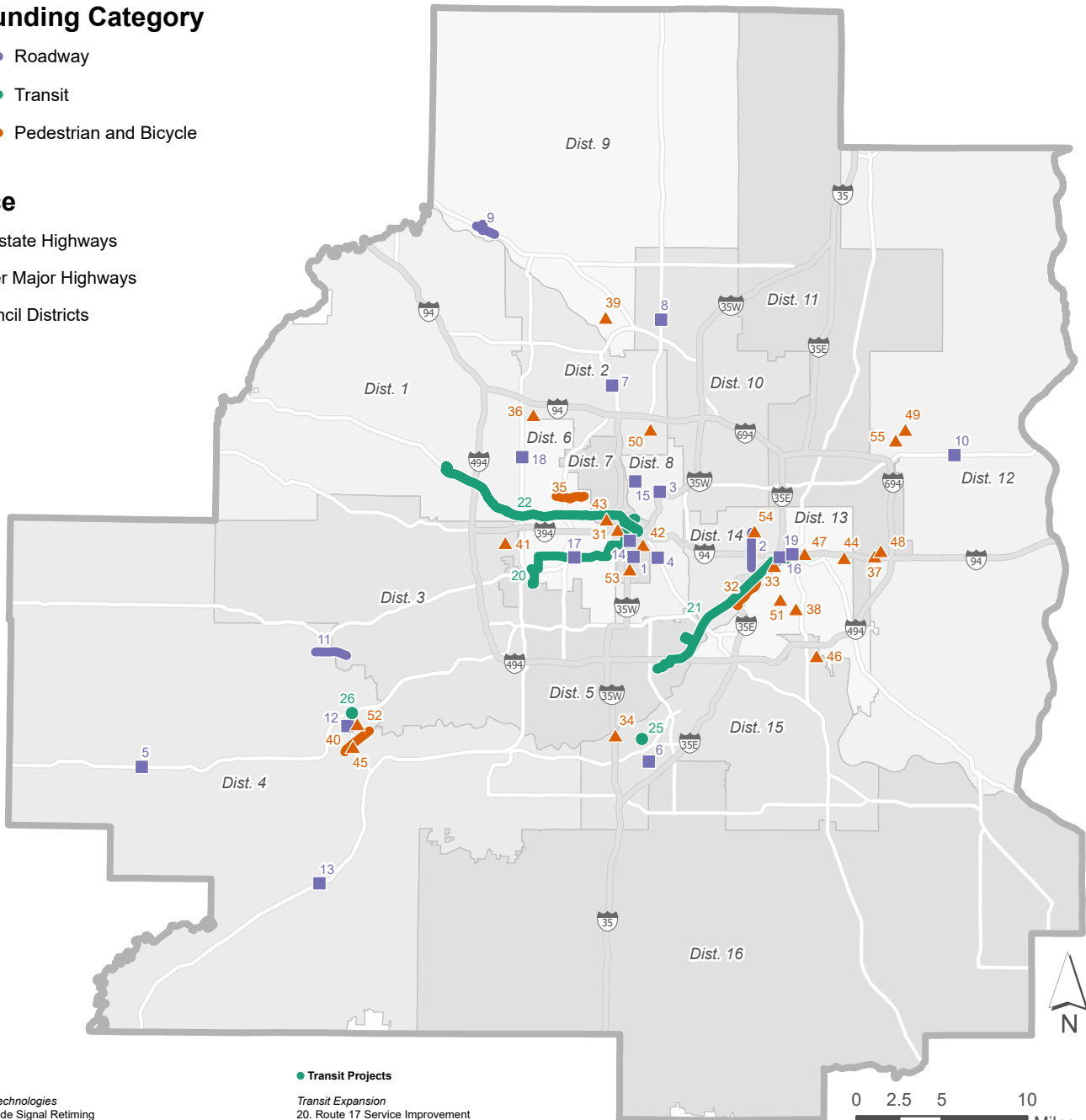


Modal Funding Category

- — Roadway
- — Transit
- ▲ — Pedestrian and Bicycle

Reference

- Interstate Highways
- Other Major Highways
- Council Districts



Roadway Projects

Traffic Management Technologies

1. Minneapolis City-Wide Signal Retiming
2. Dale St Traffic Signal Modernization

Spot Mobility and Safety

3. Johnson St NE/I-35W S Ramps Intersection Improvements
4. Hi/Lake Safety
5. US 212 and CSAH 51 Intersection Safety
6. Roundabout - CSAH 11 and Burnsville Parkway

Roadway Strategic Capacity

7. TH 252/Brookdale Dr Intersection Improvements
8. TH 65 at 99th Ave NE Grade Separation
9. Ramsey Blvd and Hwy 10 Intersection Improvements
10. Lake Elmo Ave and TH 36 Intersection Improvements
11. Hwy 5 Arboretum Area Mobility and Access Improvement
12. Hwy 41 and CSAH 10 Mobility and Access Improvement
13. TH 169, TH 282, and CSAH 9 Intersection Improvements

Roadway Modernization

14. Franklin Ave Reconstruction
15. Lowry Ave NE Reconstruction
16. Robert St Reconstruction
17. Minnetonka Blvd Reconstruction

Bridges

18. Rockford Rd Bridge Replacement
19. Kellogg-Third St Bridge 62080 and 62080A Replacement

Transit Projects

Transit Expansion

20. Route 17 Service Improvement
21. Route 54 Service Improvement
22. New Route 757 Plymouth-Minneapolis Limited Stop

Transit Modernization

23. Gold Line Ramsey Washington Saint Paul Downtown Modernization
24. Bus Farebox Upgrade (Not Mapped)
25. Burnsville Bus Garage Modernization
26. Signal Prioritization at East Creek Park and Ride

Travel Demand Management (Not Mapped)

27. Changing the School Commute: Shifting Youth to Transit Use
28. Expanding Adult Learn to Ride Bicycle Classes
29. CWA TC Short Trip Program
30. Comprehensive Mode Share Measurement

Pedestrian and Bicycle Projects

Multiuse Trails

31. Hennepin/Dunwoody Protected Bikeway and Multiuse Trail
32. Samuel Morgan Regional Trail Segments 1 and 4 Reconstruction
33. Kellogg Blvd Capital City Bikeway - St Peter to 7th St
34. I-35W Frontage Trail/I-35W Minnesota River Crossing
35. Bassett Creek Regional Trail Gap / Duluth St Extension
36. 63rd Ave Multiuse Trail
37. Century-Greenway Trail
38. CSAH 73 Oakdale Multiuse Trail

Pedestrian

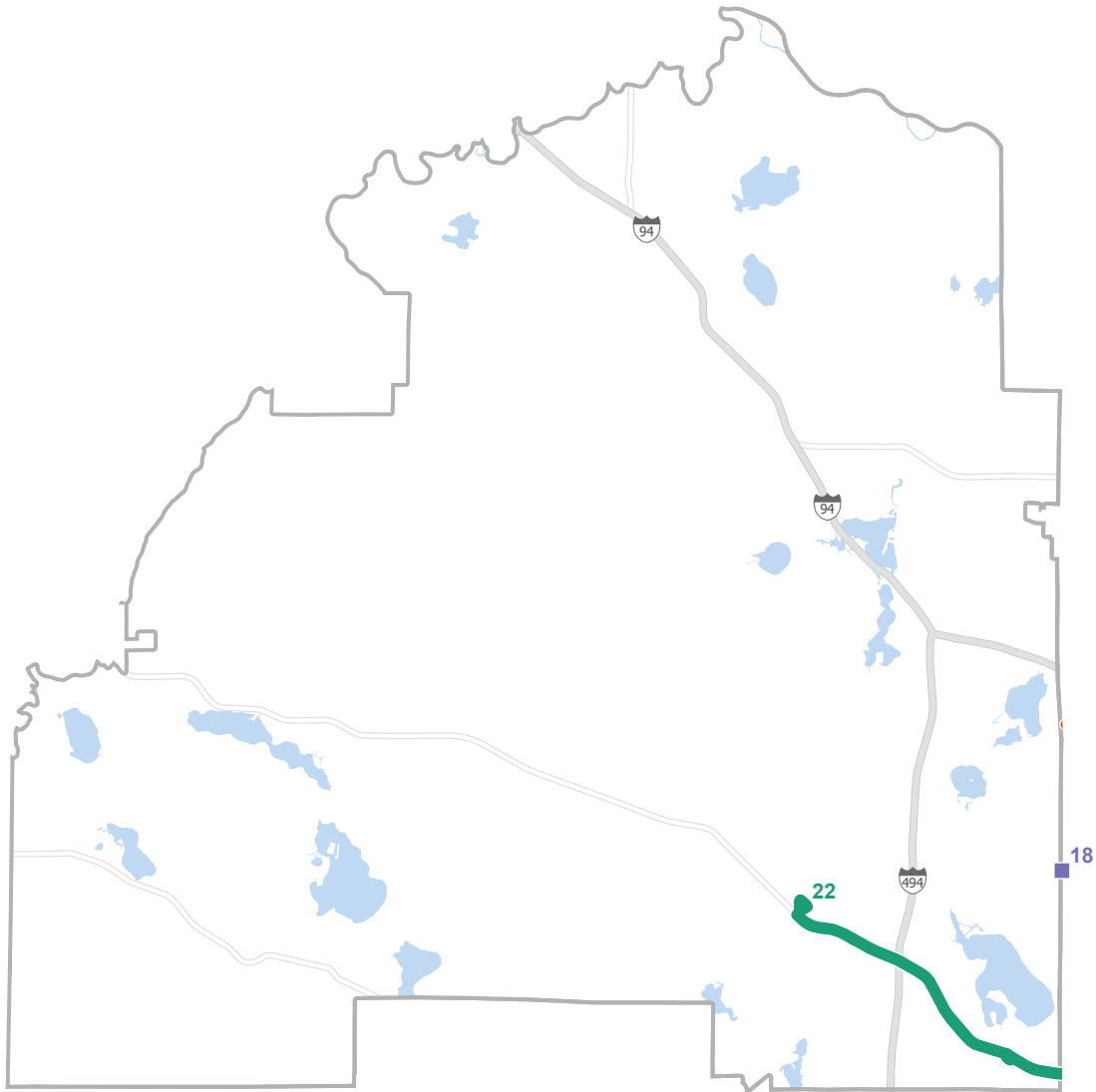
42. Phillips Neighborhood Pedestrian Safety Improvements
43. Accessibility improvements to complement BRT/LRTs
44. Burns Ave Sidewalk Infill - White Bear Ave to McKnight Rd
45. Hwy 41 Pedestrian Improvements in Historic Downtown Chaska
46. Inver Grove Heights ADA Ped Ramp Improvements
47. Maple St/I-94 Pedestrian Bridge Replacement
48. Greenway Ave N Multiuse Sidewalk from Hudson Blvd to 7th St N
49. CSAH 12 Pedestrian Facility

Safe Routes to School

50. 49th Ave Area SRTS Improvements
51. Bidwell St Sidewalk Improvements
52. MN 41 Safe Routes to School Pedestrian Underpass
53. Green Central SRTS Improvements
54. Crossroads Elementary SRTS
55. Warner Rd and 72nd St N SRTS Improvements

39. Coon Creek Regional Trail and Pedestrian Bridge over Coon Rapids Blvd
40. Circle the Brick Trail Connection
41. Hopkins Crossroad Multi-Use Trail

2020 Regional Solicitation Projects Approved by the Transportation Advisory Board (TAB) on 12/16/2020 Metropolitan Council District 1



Modal Funding Category

- Roadway
- Transit
- ▲ Pedestrian and Bicycle
- ◆ Safety (HSIP) Projects

Reference

- Interstate Highways
- Other Major Highways
- Lakes and Rivers

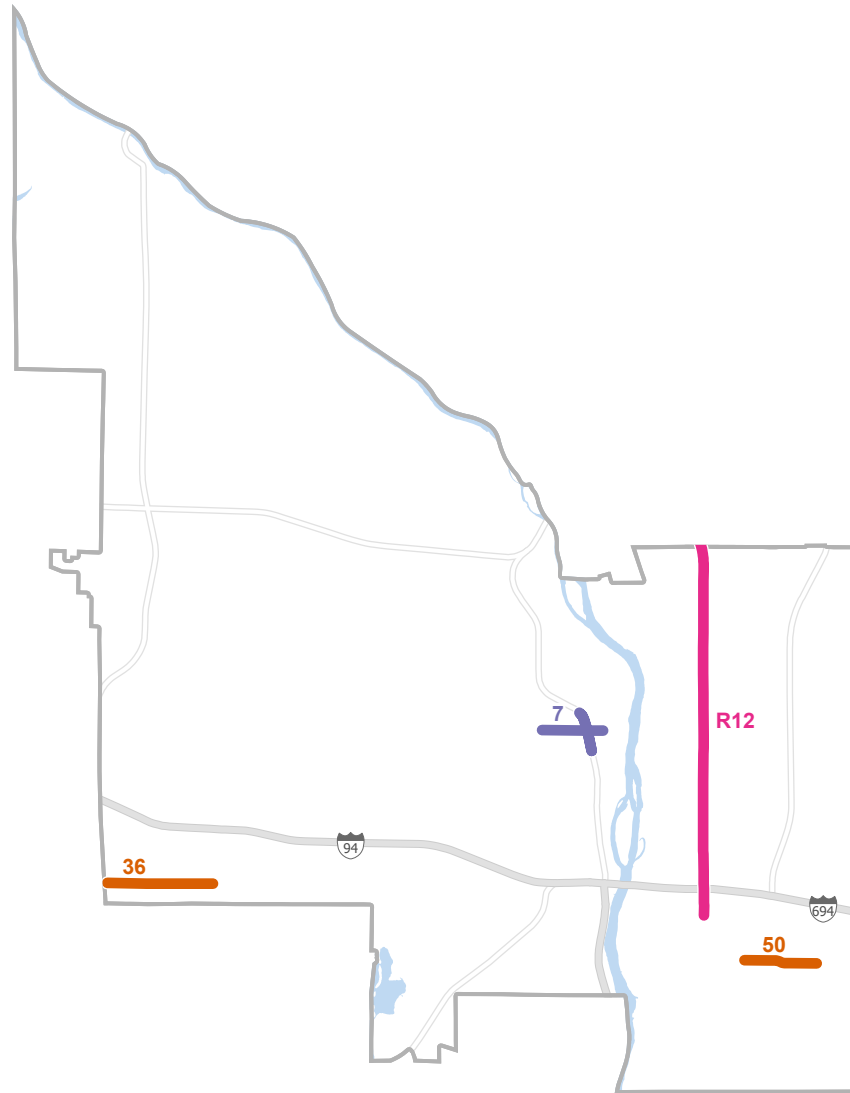
Roadway Projects

18. Rockford Rd Bridge Replacement - Bridge

Transit Projects

22. New Route 757 Plymouth-Minneapolis Limited Stop - Expansion

2020 Regional Solicitation Projects Approved by the Transportation Advisory Board (TAB) on 12/16/2020 Metropolitan Council District 2



Modal Funding Category

- Roadway
- Transit
- ▲ Pedestrian and Bicycle
- ◆ Safety (HSIP) Projects

Reference

- Interstate Highways
- Other Major Highways
- Lakes and Rivers

Roadway Projects

7. TH 252/Brookdale Dr Interchange - Strategic Capacity

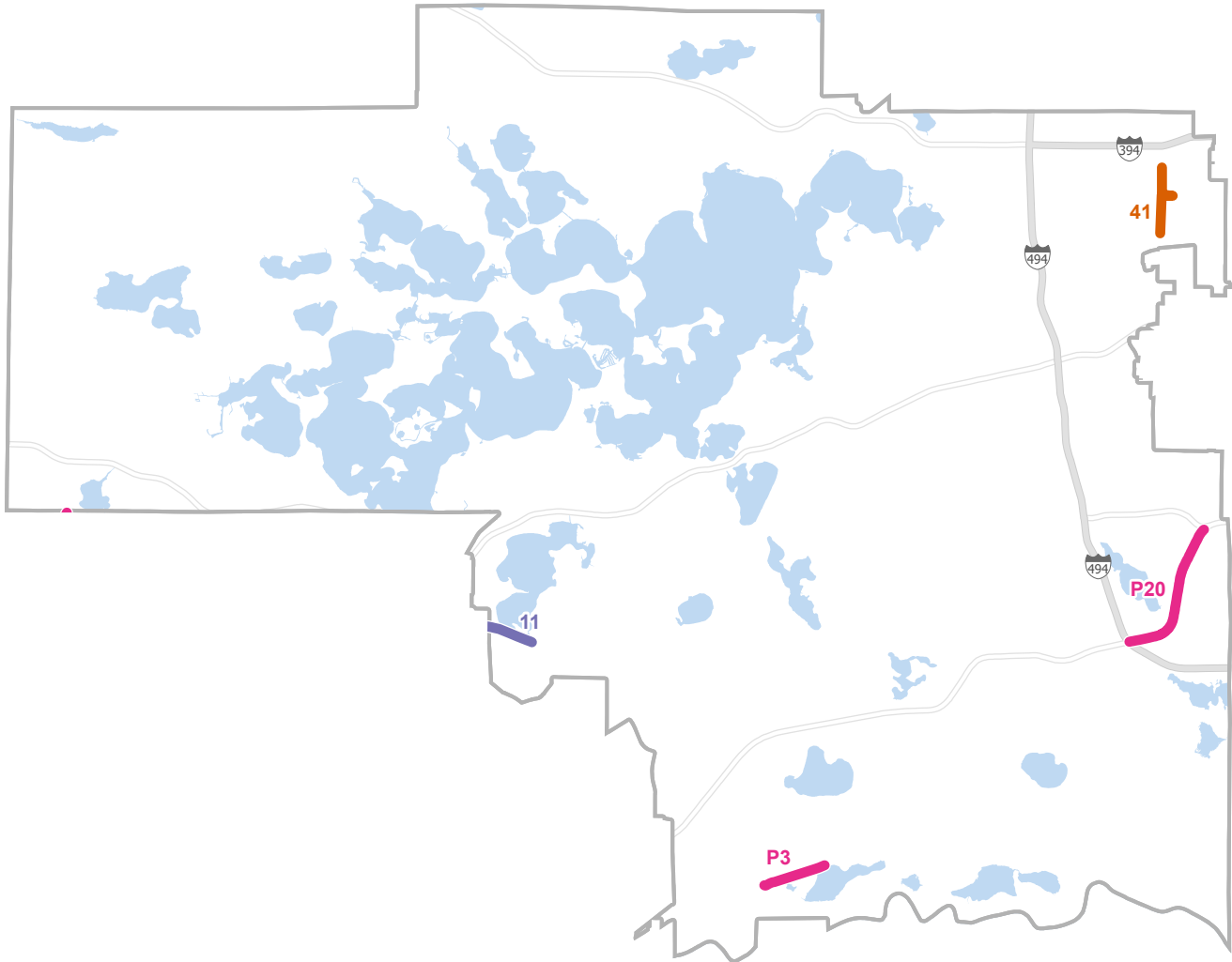
Pedestrian and Bicycle Projects

36. 63rd Ave Multiuse Trail - Multiuse Trails
50. 49th Ave Area SRTS Improvements - Safe Routes to School

Highway Safety Improvement Program (HSIP) Projects

R12. University Ave Corridor Safety, 53rd Ave to 85th Ave

2020 Regional Solicitation Projects Approved by the Transportation Advisory Board (TAB) on 12/16/2020 Metropolitan Council District 3



Modal Funding Category

- Roadway
- Transit
- ▲ Pedestrian and Bicycle
- ◆ Safety (HSIP) Projects

Reference

- Interstate Highways
- Other Major Highways
- Lakes and Rivers

■ Roadway Projects

11. Hwy 5 Arboretum Area Mobility and Access Improvement - Strategic Capacity

▲ Pedestrian and Bicycle Projects

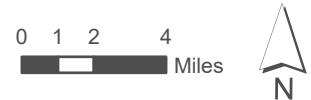
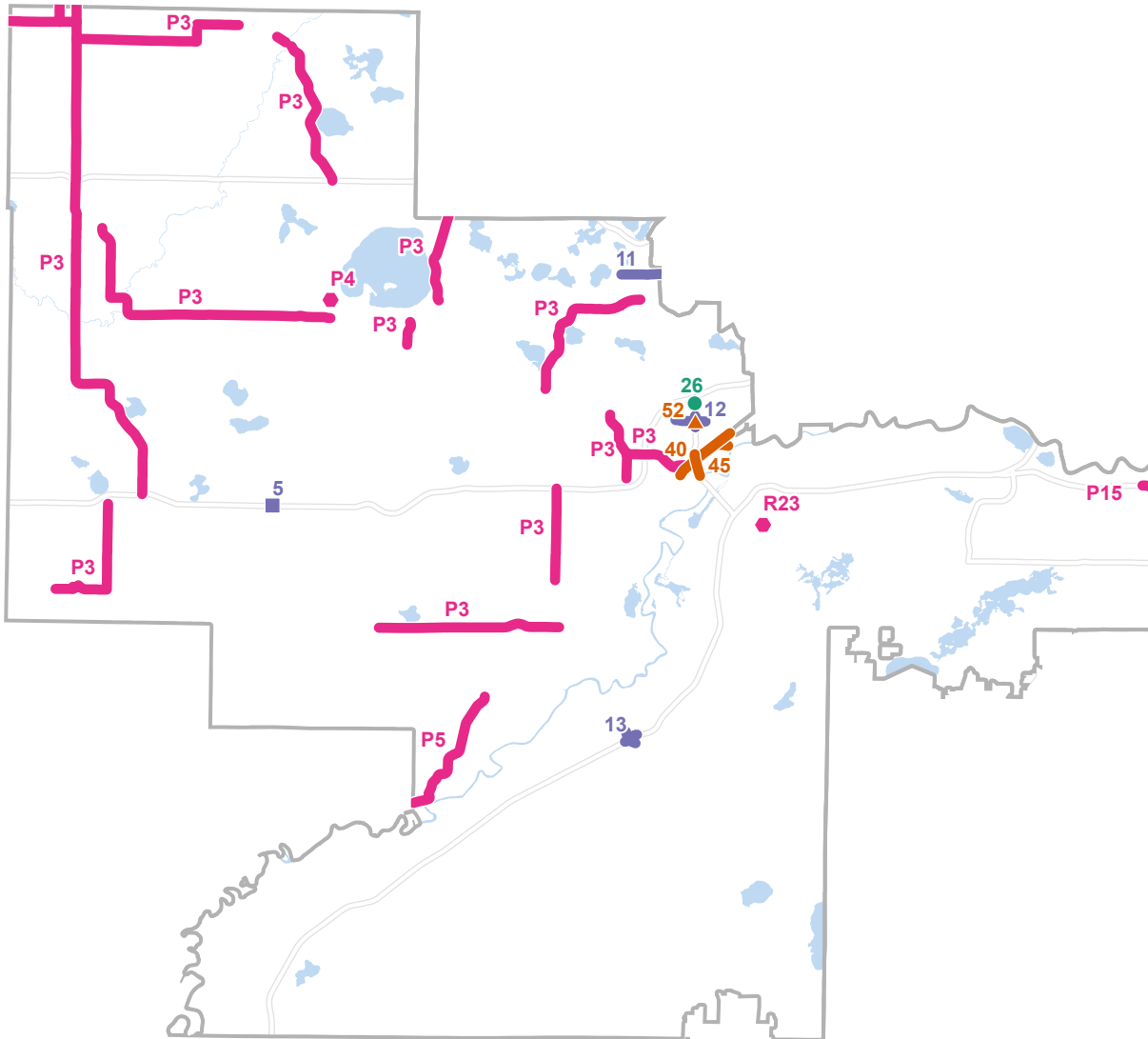
41. Hopkins Crossroad Multi-Use Trail - Multiuse Trails

◆ Highway Safety Improvement Program (HSIP) Projects

P3. Carver County Enhanced Pavement Marking Safety

P20. Highway 212 Continuous Lighting Project

2020 Regional Solicitation Projects Approved by the Transportation Advisory Board (TAB) on 12/16/2020 Metropolitan Council District 4



Modal Funding Category

- Roadway
- Transit
- ▲ Pedestrian and Bicycle
- ◆ Safety (HSIP) Projects

Reference

- Interstate Highways
- Other Major Highways
- Lakes and Rivers

Roadway Projects

- 5. US 212 and CSAH 51 Intersection Safety - Spot Mobility and Safety
- 11. Hwy 5 Arboretum Area Mobility and Access Improvement - Strategic Capacity
- 12. Hwy 41 and CSAH 10 Mobility and Access Improvement - Strategic Capacity
- 13. TH 169, TH 282, and CSAH 9 Interchange - Strategic Capacity

Transit Projects

- 26. Signal Prioritization at East Creek Park

Pedestrian and Bicycle Projects

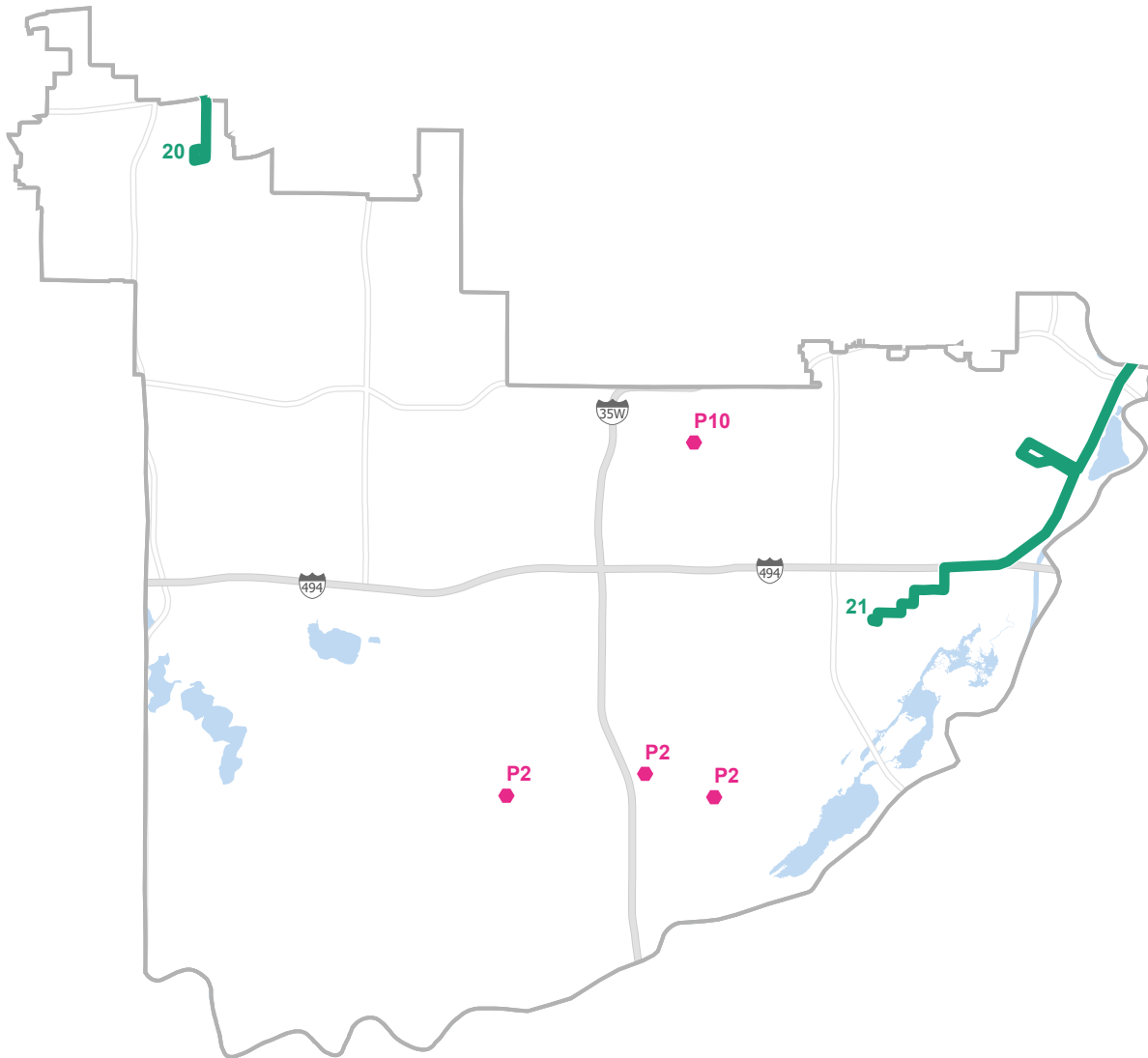
- 40. Circle the Brick Trail Connection - Multiuse Trails

- 45. Hwy 41 Pedestrian Improvements in Historic Downtown Chaska - Pedestrian
- 52. MN 41 Safe Routes to School Pedestrian Underpass - Safe Routes to School

Highway Safety Improvement Program (HSIP) Projects

- P3. Carver County Enhanced Pavement Marking Safety
- P4. Highway 10/Waconia Parkway Intersection
- P5. Carver County Rd 40 Safety Improvements
- P15. Hwy 13 Cable Median Barrier, Lynn to Nicollet Aves
- R23. 130th St W & Old Brick Yard Rd Roundabout

2020 Regional Solicitation Projects Approved by the Transportation Advisory Board (TAB) on 12/16/2020 Metropolitan Council District 5



Modal Funding Category

- Roadway
- Transit
- ▲ Pedestrian and Bicycle
- ◆ Safety (HSIP) Projects

Reference

- Interstate Highways
- Other Major Highways
- Lakes and Rivers

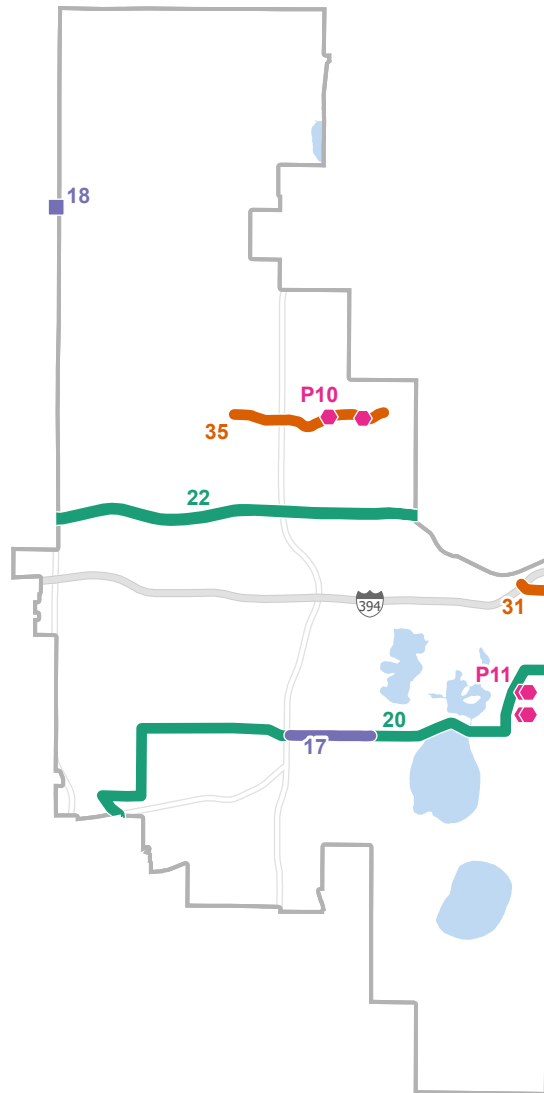
Transit Projects

- 20. Route 17 Service Improvement - Expansion
- 21. Route 54 Service Improvement - Expansion

Highway Safety Improvement Program (HSIP) Projects

- P2. Bloomington Pedestrian Crossing Safety
- P10. Nicollet Ave & Golden Valley Rd Flashing Yellow Arrows

2020 Regional Solicitation Projects Approved by the Transportation Advisory Board (TAB) on 12/16/2020 Metropolitan Council District 6



Modal Funding Category

- Roadway
- Transit
- ▲ Pedestrian and Bicycle
- ◆ Safety (HSIP) Projects

Reference

- Interstate Highways
- Other Major Highways
- Lakes and Rivers

Roadway Projects

- 17. Minnetonka Blvd Reconstruction - Modernization
- 18. Rockford Rd Bridge Replacement - Bridge

Transit Projects

- 20. Route 17 Service Improvement - Expansion
- 22. New Route 757 Plymouth-Minneapolis Limited Stop - Expansion

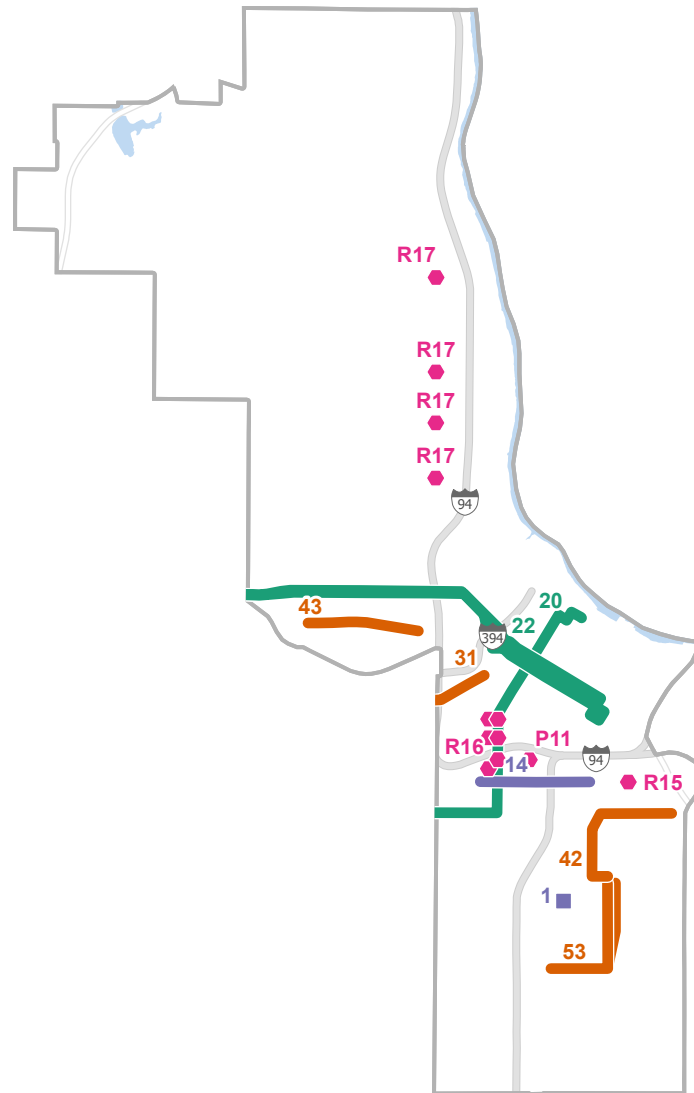
Pedestrian and Bicycle Projects

- 31. Hennepin/Dunwoody Protected Bikeway and Multiuse Trail - Multiuse Trails
- 35. Bassett Creek Regional Trail Gap / Duluth St Extension - Multiuse Trails

Highway Safety Improvement Program (HSIP) Projects

- P10. Nicollet Ave & Golden Valley Rd Flashing Yellow Arrows
- P11. 26th St & 28th St Signal & Pedestrian Safety

2020 Regional Solicitation Projects Approved by the Transportation Advisory Board (TAB) on 12/16/2020 Metropolitan Council District 7



Modal Funding Category

- Roadway
- Transit
- ▲ Pedestrian and Bicycle
- ◆ Safety (HSIP) Projects

Reference

- Interstate Highways
- Other Major Highways
- Lakes and Rivers

Roadway Projects

- 1. Minneapolis City-Wide Signal Retiming - Traffic Management Technologies
- 14. Franklin Ave Reconstruction - Modernization

Transit Projects

- 20. Route 17 Service Improvement - Expansion
- 22. New Route 757 Plymouth-Minneapolis Limited Stop - Expansion

Pedestrian and Bicycle Projects

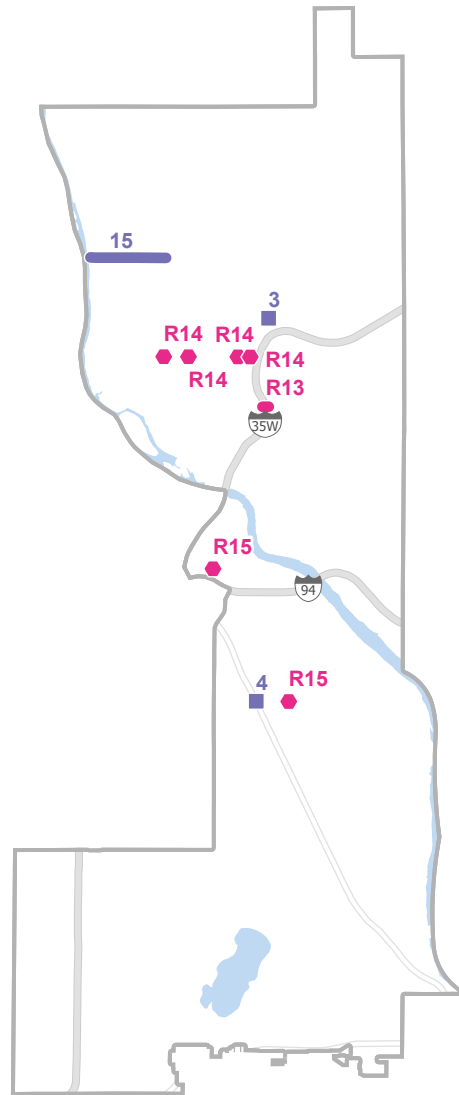
- 31. Hennepin/Dunwoody Protected Bikeway and Multiuse Trail - Multiuse Trails
- 42. Phillips Neighborhood Pedestrian Safety Improvements - Pedestrian
- 43. Accessibility improvements to complement BRT/LRTs - Pedestrian

- 53. Green Central SRTS Improvements - Safe Routes to School

Highway Safety Improvement Program (HSIP) Projects

- P11. 26th St & 28th St Signal & Pedestrian Safety Improvements
- R15. City/County Pedestrian Crossing Study
- R16. Lasalle Ave & Nicollet Ave Signal & Pedestrian Safety
- R17. Lyndale Ave N Signal & Pedestrian Safety

2020 Regional Solicitation Projects Approved by the Transportation Advisory Board (TAB) on 12/16/2020 Metropolitan Council District 8



Modal Funding Category

- Roadway
- Transit
- ▲ Pedestrian and Bicycle
- Safety (HSIP) Projects

Reference

- Interstate Highways
- Other Major Highways
- Lakes and Rivers

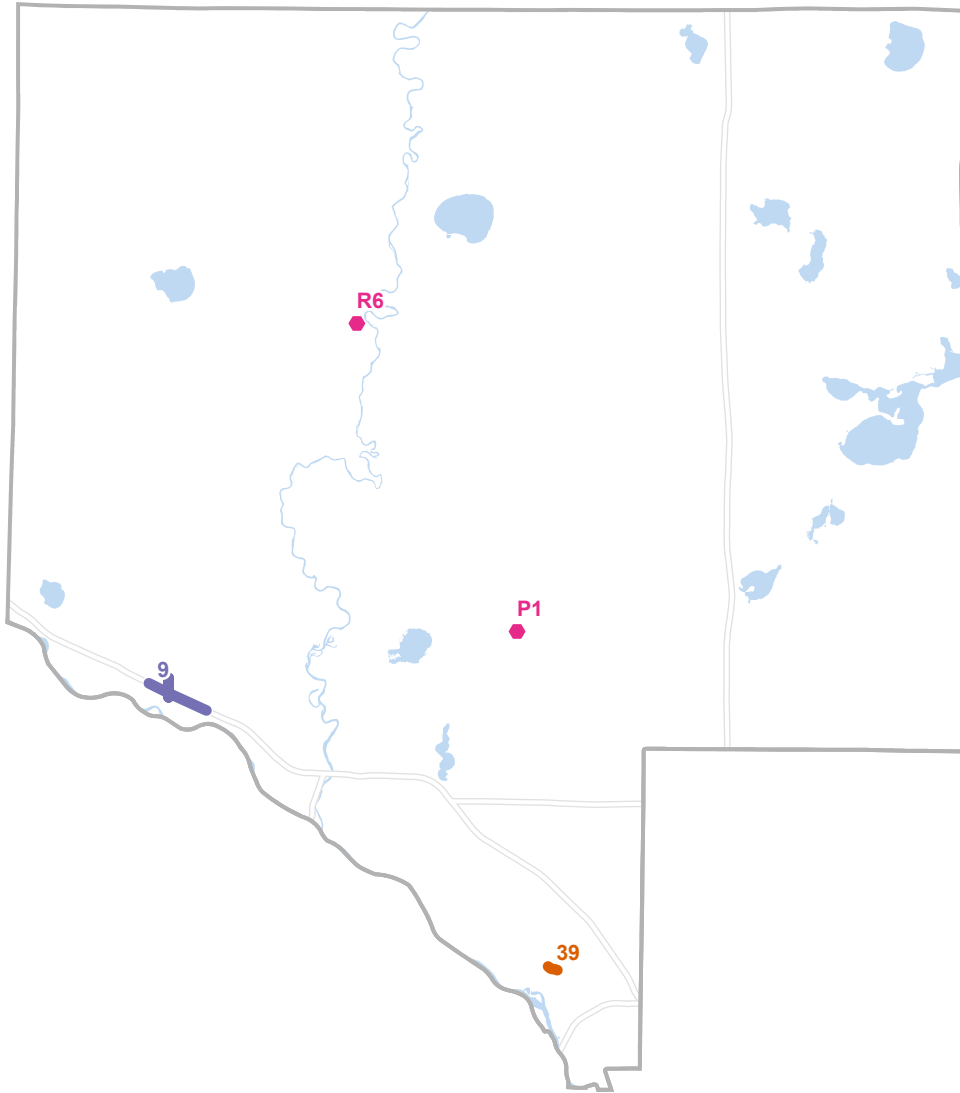
Roadway Projects

- 3. Johnson St NE/I-35W S Ramps Intersection Improvements - Spot Mobility and Safety
- 4. Hi/Lake Safety - Spot Mobility and Safety
- 15. Lowry Ave NE Reconstruction - Modernization

Highway Safety Improvement Program (HSIP) Projects

- R13. Hennepin Ave at 10th & 11th Aves SE Intersections
- R14. Broadway St NE Signal & Pedestrian Safety
- R15. City/County Pedestrian Crossing Study Improvements

2020 Regional Solicitation Projects Approved by the Transportation Advisory Board (TAB) on 12/16/2020 Metropolitan Council District 9



Modal Funding Category

- Roadway
- Transit
- ▲ Pedestrian and Bicycle
- ◆ Safety (HSIP) Projects

Reference

- Interstate Highways
- Other Major Highways
- Lakes and Rivers

Roadway Projects

9. Ramsey Blvd and Hwy 10 Interchange - Strategic Capacity

Pedestrian and Bicycle Projects

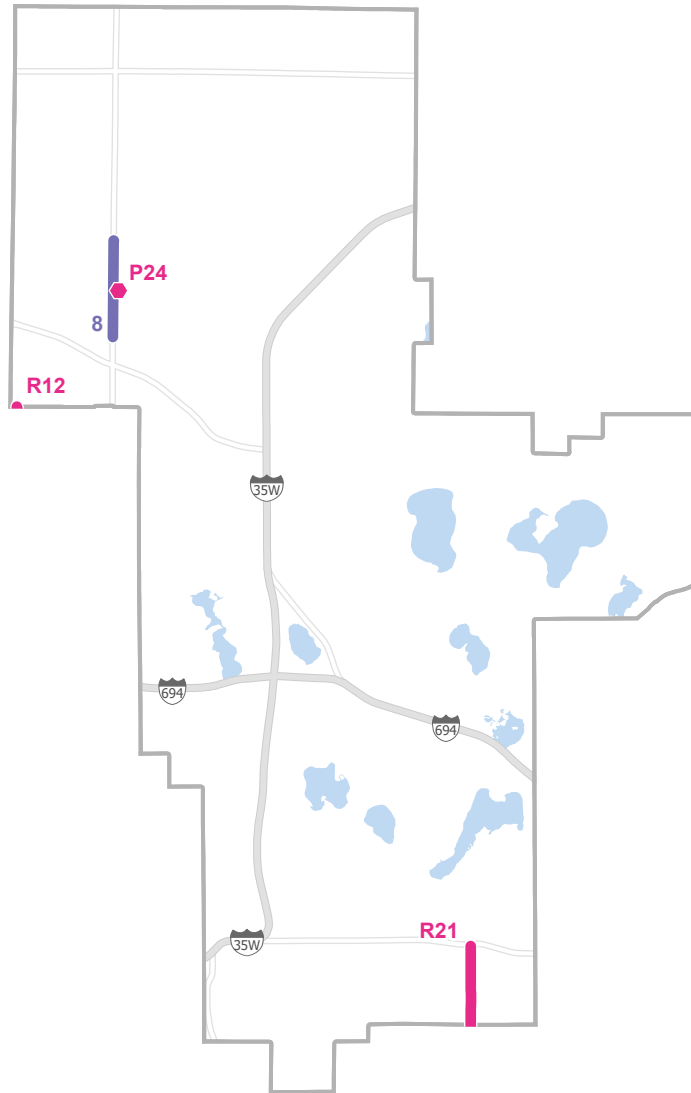
39. Coon Creek Regional Trail and Pedestrian Bridge over Coon Rapids Blvd - Multiuse Trails

Highway Safety Improvement Program (HSIP) Projects

P1. Nightingale St NW & Crosstown Blvd NW Intersection

R6. Viking Blvd NW & Rum River Blvd Roundabout

2020 Regional Solicitation Projects Approved by the Transportation Advisory Board (TAB) on 12/16/2020 Metropolitan Council District 10



Modal Funding Category

- Roadway
- Transit
- ▲ Pedestrian and Bicycle
- ◆ Safety (HSIP) Projects

Reference

- Interstate Highways
- Other Major Highways
- Lakes and Rivers

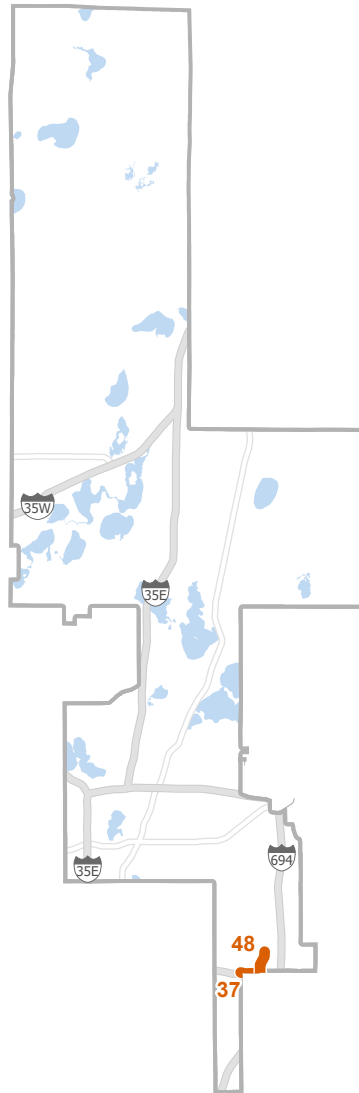
Roadway Projects

8. TH 65 at 99th Ave NE Grade Separation - Strategic Capacity

Highway Safety Improvement Program (HSIP) Projects

- P24. 99th Ave & Baltimore St Roundabout
- R12. University Ave Corridor Safety, 53rd Ave to 85th Ave
- R21. Dale St from Como Ave to TH 36 Road Diet

2020 Regional Solicitation Projects Approved by the Transportation Advisory Board (TAB) on 12/16/2020 Metropolitan Council District 11



Modal Funding Category

- Roadway
- Transit
- ▲ Pedestrian and Bicycle
- ◆ Safety (HSIP) Projects

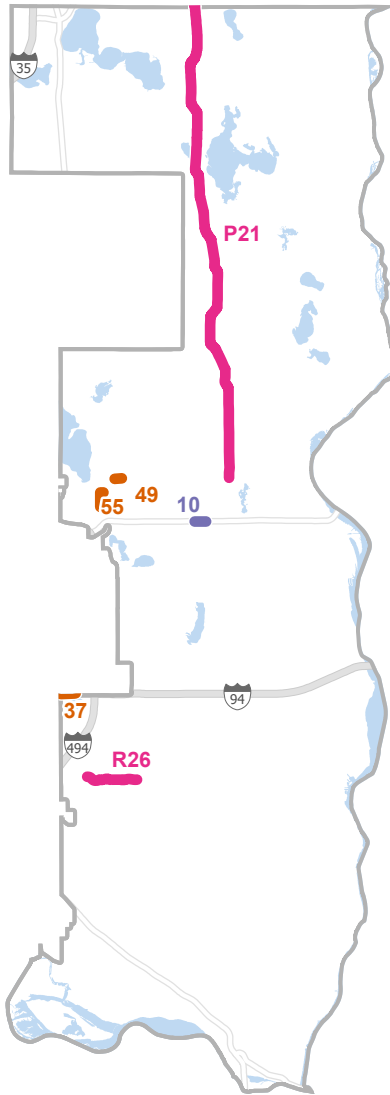
Reference

- Interstate Highways
- Other Major Highways
- Lakes and Rivers

▲ Pedestrian and Bicycle Projects

- 37. Century-Greenway Trail - Multiuse Trails
- 48. Greenway Ave N Multiuse Sidewalk from Hudson Blvd to 7th St N - Pedestrian

2020 Regional Solicitation Projects Approved by the Transportation Advisory Board (TAB) on 12/16/2020 Metropolitan Council District 12



Modal Funding Category

- Roadway
- Transit
- ▲ Pedestrian and Bicycle
- ◆ Safety (HSIP) Projects

Reference

- Interstate Highways
- Other Major Highways
- Lakes and Rivers

■ Roadway Projects

10. Lake Elmo Ave and TH 36 Interchange - Strategic Capacity

▲ Pedestrian and Bicycle Projects

37. Century-Greenway Trail - Multiuse Trails

49. CSAH 12 Pedestrian Facility - Pedestrian

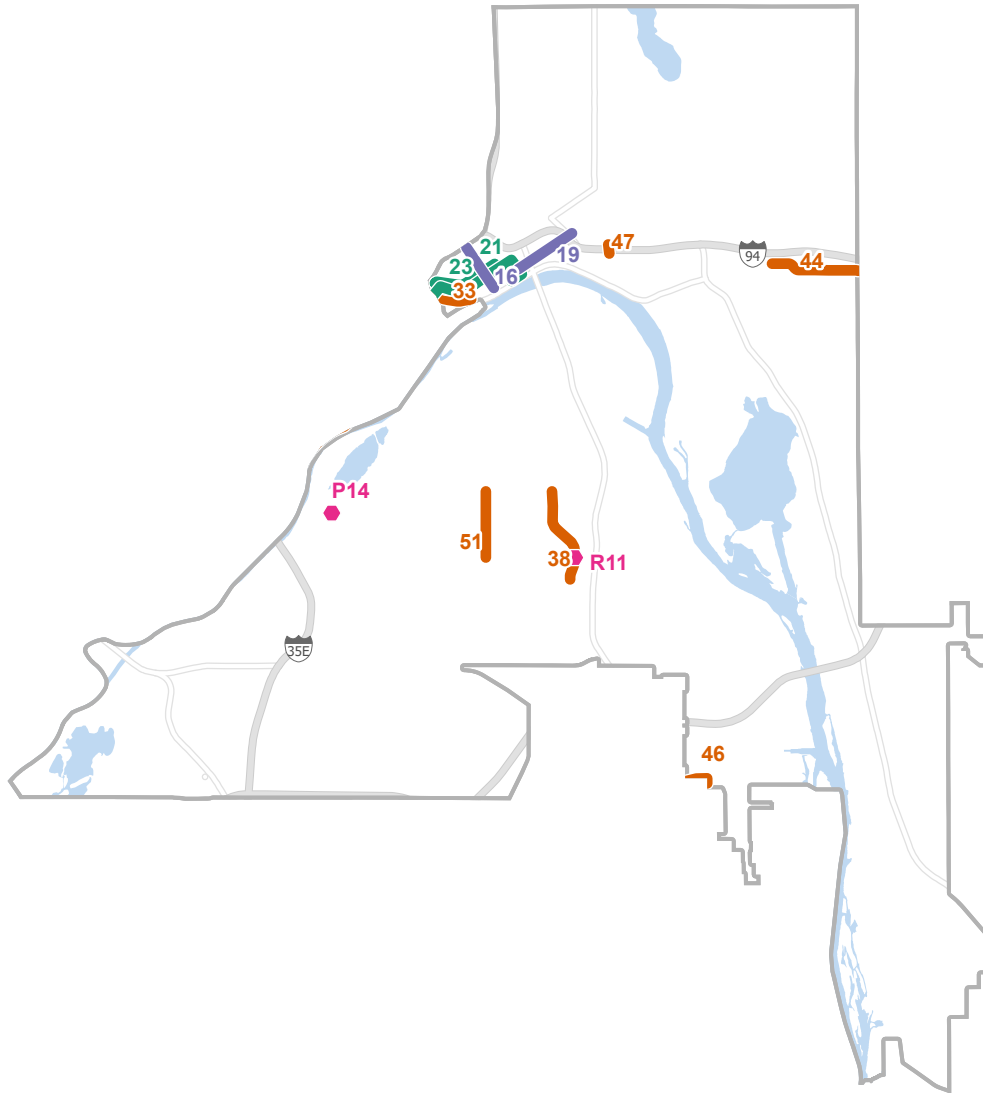
55. Warner Rd and 72nd St N SRTS Improvements - Safe Routes to School

◆ Highway Safety Improvement Program (HSIP) Projects

P21. Manning Ave Rumble Strips

R26. Lake Rd from Woodlane Dr to Pioneer Dr Road Diet

2020 Regional Solicitation Projects Approved by the Transportation Advisory Board (TAB) on 12/16/2020 Metropolitan Council District 13



Modal Funding Category

- Roadway
- Transit
- ▲ Pedestrian and Bicycle
- ◆ Safety (HSIP) Projects

Reference

- Interstate Highways
- Other Major Highways
- Lakes and Rivers

■ Roadway Projects

- 16. Robert St Reconstruction - Modernization
- 19. Kellogg-Third St Bridge 62080 and 62080A Replacement - Bridge

● Transit Projects

- 21. Route 54 Service Improvement - Expansion
- 23. Gold Line Ramsey Washington Saint Paul Downtown Modernization - Modernization

▲ Pedestrian and Bicycle Projects

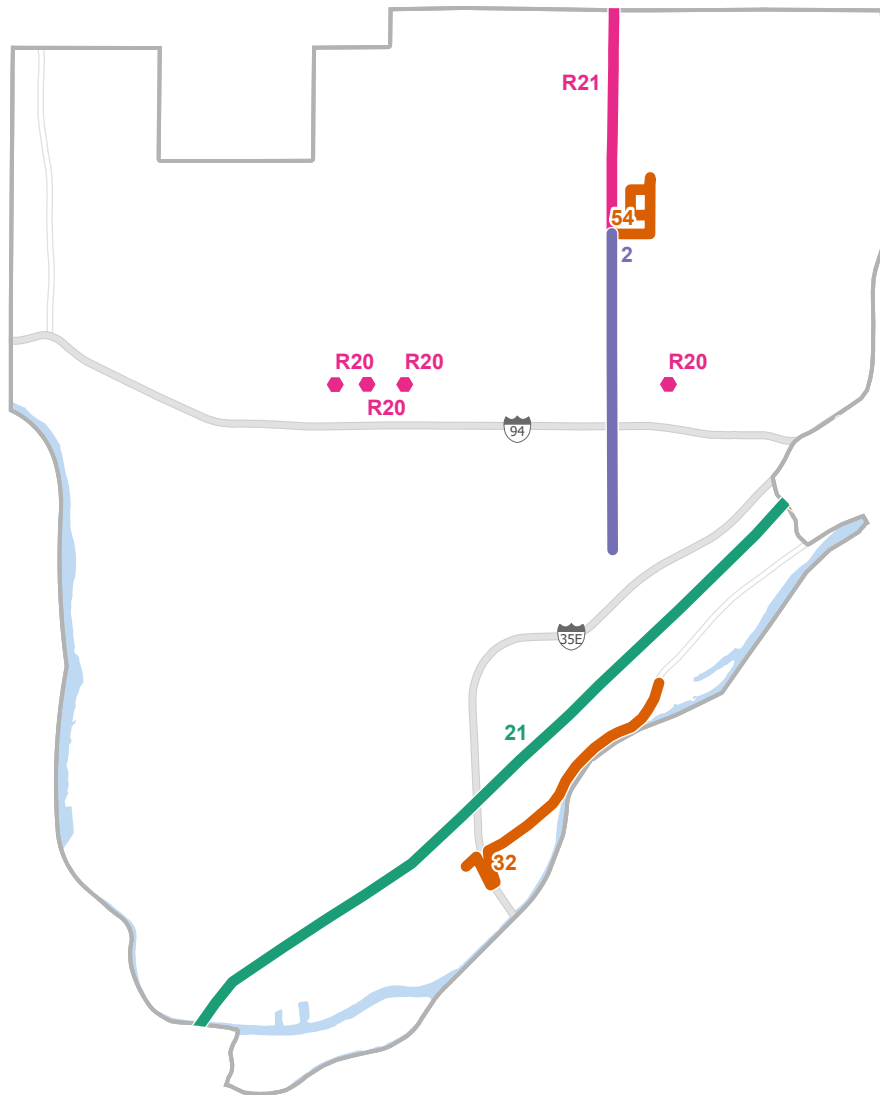
- 33. Kellogg Blvd Capital City Bikeway - St Peter to 7th St - Multiuse Trails
- 38. CSAH 73 Oakdale Multiuse Trail - Multiuse Trails
- 44. Burns Ave Sidewalk Infill - White Bear Ave to McKnight Rd - Pedestrian

- 46. Inver Grove Heights ADA Ped Ramp Improvements - Pedestrian
- 47. Maple St/I-94 Pedestrian Bridge Replacement - Pedestrian
- 51. Bidwell St Sidewalk Improvements - Safe Routes to School

◆ Highway Safety Improvement Program (HSIP) Projects

- P14. Highway 13 & Wachtler Ave Roundabout
- R11. Thompson Ave & Oakdale Ave Roundabout

2020 Regional Solicitation Projects Approved by the Transportation Advisory Board (TAB) on 12/16/2020 Metropolitan Council District 14



Modal Funding Category

- Roadway
- Transit
- ▲ Pedestrian and Bicycle
- ◆ Safety (HSIP) Projects

Reference

- Interstate Highways
- Other Major Highways
- Lakes and Rivers

■ Roadway Projects

- 2. Dale St Traffic Signal Modernization - Traffic Management Technologies

● Transit Projects

- 21. Route 54 Service Improvement - Expansion

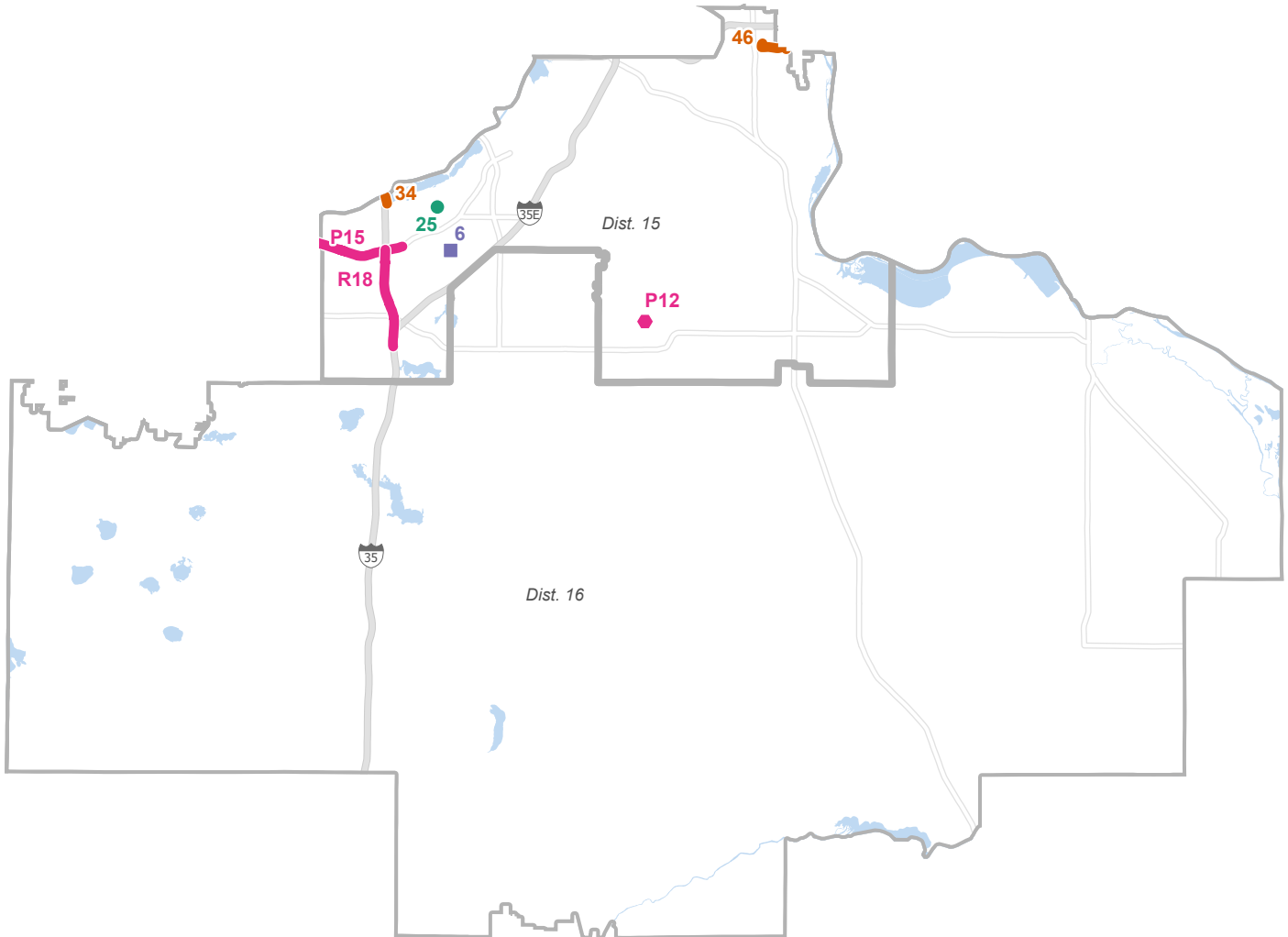
▲ Pedestrian and Bicycle Projects

- 32. Samuel Morgan Regional Trail Segments 1 and 4 Reconstruction - Multiuse Trails
- 54. Crossroads Elementary SRTS - Safe Routes to School

◆ Highway Safety Improvement Program (HSIP) Projects

- R20. University Ave W Pedestrian Safety
- R21. Dale St from Como Ave to TH 36 Road Diet

2020 Regional Solicitation Projects Approved by the Transportation Advisory Board (TAB) on 12/16/2020 Metropolitan Council Districts 15 & 16



Modal Funding Category

- Roadway
- Transit
- ▲ Pedestrian and Bicycle
- ◆ Safety (HSIP) Projects

Reference

- Interstate Highways
- Other Major Highways
- Lakes and Rivers

■ Roadway Projects

6. Roundabout - CSAH 11 and Burnsville Parkway - Spot Mobility and Safety

● Transit Projects

25. Burnsville Bus Garage Modernization - Modernization

▲ Pedestrian and Bicycle Projects

34. I-35W Frontage Trail/I-35W Minnesota River Crossing - Multiuse Trails
46. Inver Grove Heights ADA Ped Ramp Improvements - Pedestrian

◆ Highway Safety Improvement Program (HSIP) Projects

P12. Highway 3 & 142nd St W Roundabout
P15. Hwy 13 Cable Median Barrier, Lynn to Nicollet Aves
R18. I-35W Continuous Lighting