



Application

17069 - 2022 Safe Routes to School Infrastructure

17559 - Whittier Elementary Safe Routes to School Improvements

Regional Solicitation - Bicycle and Pedestrian Facilities

Status: Submitted  
Submitted Date: 04/14/2022 3:14 PM

---

## Primary Contact

**Name:\*** She/her/her Amy Barnstorff  
Pronouns First Name Middle Name Last Name

**Title:** Transportation Planner

**Department:**

**Email:** amy.barnstorff@minneapolismn.gov

**Address:** 505 4th Ave S  
Room 410

**\*** Minneapolis Minnesota 55414  
City State/Province Postal Code/Zip

**Phone:\*** 612-673-2129  
Phone Ext.

**Fax:**

**What Grant Programs are you most interested in?** Regional Solicitation - Bicycle and Pedestrian Facilities

---

## Organization Information

**Name:** MINNEAPOLIS,CITY OF

**Jurisdictional Agency (if different):**

**Organization Type:** City  
**Organization Website:** <http://www.ci.minneapolis.mn.us/>  
**Address:** DEPT OF PUBLIC WORKS  
309 2ND AVE S #300  
  
\* MINNEAPOLIS Minnesota 55401  
City State/Province Postal Code/Zip  
**County:** Hennepin  
**Phone:\*** 612-673-3884  
Ext.  
**Fax:**  
**PeopleSoft Vendor Number** 0000020971A2

---

## Project Information

**Project Name** Whittier Safe Routes to School  
**Primary County where the Project is Located** Hennepin  
**Cities or Townships where the Project is Located:** Minneapolis  
**Jurisdictional Agency (If Different than the Applicant):**

The Whittier Safe Routes to School project will improve bicycle and pedestrian facilities near Whittier Elementary at select locations along W 26th St, W 27th St, and W 28th St between Lyndale Ave S and Blaisdell Ave. The primary objective of the City of Minneapolis' Safe Routes to School program is to improve multimodal safety and access for K-12 students and encourage active transportation. This school was selected as a Safe Routes to School focus area by the City through a data-driven process that focused on school demographics, potential users, and known pedestrian safety issues. This project supports the City's equitable prioritization of multimodal improvements and its Vision Zero commitment to eliminate fatal and serious injury traffic crashes within 10 years.

**Brief Project Description (Include location, road name/functional class, type of improvement, etc.)**

The proposed Safe Routes to School project will implement pedestrian and bicycle-related improvements along W 26th St, W 27th St, and W 28th St between Lyndale Ave S and Blaisdell Ave. Improvements may include crossing improvements to narrow the road (e.g. intersection bumpouts, bicycle/pedestrian medians), resulting in reduced time a pedestrian is exposed to traffic, increased pedestrian visibility, and traffic calming benefits; Installation of ADA-compliant curb ramps to enhance pedestrian safety and comfort; and additional roadway traffic calming features (e.g. traffic circles, traffic diverters, chicanes, speed bumps, raised crossings) to promote safety and air quality by minimizing the amount of motor vehicle traffic traveling along the SRTS route.

W 26th St and W 28th St are identified as low stress bikeways in the City's Transportation Action Plan; however, they are also identified as High Injury Streets per the Vision Zero Action Plan. This project aims to improve the safety and comfort of

those traveling along and across W 26th St, W 27th St, and W 28th St.

*(Limit 2,800 characters; approximately 400 words)*

**TRANSPORTATION IMPROVEMENT PROGRAM (TIP) DESCRIPTION - will be used in TIP if the project is selected for funding. [See MnDOT's TIP description guidance.](#)**

Whittier Safe Routes to School Improvements along W 26th St, W 27th St, and W 28th St between Lyndale Ave S and Blaisdell Ave

*Include both the CSAH/MSAS/TH references and their corresponding street names in the TIP Description (see Resources link on Regional Solicitation webpage for examples).*

**Project Length (Miles)** 1.0

*to the nearest one-tenth of a mile*

---

## Project Funding

**Are you applying for competitive funds from another source(s) to implement this project?** No

**If yes, please identify the source(s)**

**Federal Amount** \$1,000,000.00

**Match Amount** \$317,030.00

*Minimum of 20% of project total*

**Project Total** \$1,317,030.00

*For transit projects, the total cost for the application is total cost minus fare revenues.*

**Match Percentage** 24.07%

*Minimum of 20%*

*Compute the match percentage by dividing the match amount by the project total*

**Source of Match Funds** City of Minneapolis

*A minimum of 20% of the total project cost must come from non-federal sources; additional match funds over the 20% minimum can come from other federal sources*

## Preferred Program Year

**Select one:** 2026

*Select 2024 or 2025 for TDM and Unique projects only. For all other applications, select 2026 or 2027.*

## Additional Program Years:

*Select all years that are feasible if funding in an earlier year becomes available.*

---

## Project Information

**County, City, or Lead Agency** City of Minneapolis

**Zip Code where Majority of Work is Being Performed** 55408

**(Approximate) Begin Construction Date** 06/01/2026

**(Approximate) End Construction Date** 11/27/2026

**Name of Trail/Ped Facility:** Whittier Safe Routes to School

(i.e., CEDAR LAKE TRAIL)

**TERMINI:(Termini listed must be within 0.3 miles of any work)**

**From:** W 26th St/W27th St/W 28th St & Lyndale Ave S  
**(Intersection or Address)**

**To:** W 26th St/W27th St/W 28th St & Blaidell  
**(Intersection or Address)**

*DO NOT INCLUDE LEGAL DESCRIPTION; INCLUDE NAME OF ROADWAY  
IF MAJORITY OF FACILITY RUNS ADJACENT TO A SINGLE CORRIDOR*

**Or At:**

**Miles of trail (nearest 0.1 miles):** 0

**Miles of trail on the Regional Bicycle Transportation Network  
(nearest 0.1 miles):** 0

**Is this a new trail?** No

**Primary Types of Work** AGG BASE, BIT SURF, SIDEWALK, PED RAMPS, CURB  
AND GUTTER, STRIPING, DRAINAGE, LANDSCAPING

*Examples: GRADE, AGG BASE, BIT BASE, BIT SURF,  
SIDEWALK, SIGNALS, LIGHTING, GUARDRAIL, BIKE PATH,  
PED RAMPS, BRIDGE, PARK AND RIDE, ETC.*

**BRIDGE/CULVERT PROJECTS (IF APPLICABLE)**

**Old Bridge/Culvert No.:**

**New Bridge/Culvert No.:**

**Structure is Over/Under**  
**(Bridge or culvert name):**

---

## Requirements - All Projects

### All Projects

1. The project must be consistent with the goals and policies in these adopted regional plans: Thrive MSP 2040 (2014), the 2040 Transportation Policy Plan (2018), the 2040 Regional Parks Policy Plan (2018), and the 2040 Water Resources Policy Plan (2015).

**Check the box to indicate that the project meets this requirement.** Yes

2. The project must be consistent with the 2040 Transportation Policy Plan. Reference the 2040 Transportation Plan goals, objectives, and strategies that relate to the project.

Goal B: Safety and Security (p. 2.5)

- Objective A: Reduce fatal and serious injury crashes and improve safety and security for all modes of passenger travel and freight transport. (p. 2.5)

- Strategy B6. Regional transportation partners will use best practices to provide and improve facilities for safe walking and bicycling, since pedestrians and bicyclists are the most vulnerable users of the transportation system. (p. 2.8)

Goal C: Access to Destinations (p. 2.10)

- Objective A: Increase the availability of multimodal travel options, especially in congested highway corridors. (p. 2.10)

- Objective E: Improve the availability of and quality of multimodal travel options for people of all ages and abilities to connect to jobs and other opportunities, particularly for historically underrepresented populations. (p. 2.10)

- Strategy C1: Regional transportation partners will continue to work together to plan and implement transportation systems that are multimodal and provide connections between modes. The Metropolitan Council will prioritize regional projects that are multimodal and cost-effective and encourage investments to include appropriate provisions for bicycle and pedestrian travel. (p. 2.10)

- Strategy C2: Local units of government should provide a network of interconnected roadways, bicycle facilities, and pedestrian facilities to meet local travel needs using Complete Streets principles. (p. 2.11)

Goal E: Healthy and Equitable Communities (p. 2.30)

**Briefly list the goals, objectives, strategies, and associated pages:**

- Objective C. Increase the availability and attractiveness of transit, bicycling, and walking to encourage healthy communities through the use of active transportation options. (p. 2.30)

- Objective D. Provide a transportation system that promotes community cohesion and connectivity for people of all ages and abilities, particularly for historically under-represented populations. (p. 2.30)

- Strategy E3: Regional transportation partners will plan and implement a transportation system that considers the needs of all potential users, including children, senior citizens, and persons with disabilities, and that promotes active lifestyles and cohesive communities. A special emphasis should be placed on promoting the environmental and health benefits of alternatives to single-occupant vehicle travel. (p. 2.31)

Goal F: Leveraging Transportation Investments to Guide Land Use (p. 2.35)

- Objective C: Encourage local land use design that integrates highways, streets, transit, walking, and bicycling. (p. 2.35)

- Strategy F5: Local governments should adopt policies, develop partnerships, identify resources, and apply regulatory tools to support and specifically address the opportunities and challenges of creating walkable, bikeable, and transit-friendly places. (p. 2.37)

*(Limit 2,800 characters; approximately 400 words)*

*3. The project or the transportation problem/need that the project addresses must be in a local planning or programming document. Reference the name of the appropriate comprehensive plan, regional/statewide plan, capital improvement program, corridor study document [studies on trunk highway must be approved by the Minnesota Department of Transportation and the Metropolitan Council], or other official plan or program of the applicant agency [includes Safe Routes to School Plans] that the project is included in and/or a transportation problem/need that the project addresses.*

- Whittier Safe Routes to School Plan  
([https://nutritionservices.mpls.k12.mn.us/uploads/whittier\\_srts\\_plan\\_2018.pdf](https://nutritionservices.mpls.k12.mn.us/uploads/whittier_srts_plan_2018.pdf))

- MPS SRTS Strategic Action Plan  
([https://nutritionservices.mpls.k12.mn.us/uploads/mps\\_srts\\_strategic\\_action\\_plan\\_2017.pdf](https://nutritionservices.mpls.k12.mn.us/uploads/mps_srts_strategic_action_plan_2017.pdf) - no specific page number)

- Vision Zero Action Plan  
(<https://www.minneapolismn.gov/media/-www-content-assets/documents/VZ-Action-Plan-2020-22.pdf> - page 22)

- Transportation Action Plan  
([go.minneapolismn.gov](http://go.minneapolismn.gov) - page 47, 63, 86)  
- Minneapolis SRTS Walking Routes for Youth Map  
(<https://www.minneapolismn.gov/media/-www-content-assets/documents/Walking-Routes-for-Youth---English.pdf>)

List the applicable documents and pages: Unique projects are exempt from this qualifying requirement because of their innovative nature.

*(Limit 2,800 characters; approximately 400 words)*

*4. The project must exclude costs for studies, preliminary engineering, design, or construction engineering. Right-of-way costs are only eligible as part of transit stations/stops, transit terminals, park-and-ride facilities, or pool-and-ride lots. Noise barriers, drainage projects, fences, landscaping, etc., are not eligible for funding as a standalone project, but can be included as part of the larger submitted project, which is otherwise eligible. Unique project costs are limited to those that are federally eligible.*

**Check the box to indicate that the project meets this requirement. Yes**

*5. Applicant is a public agency (e.g., county, city, tribal government, transit provider, etc.) or non-profit organization (TDM and Unique Projects applicants only). Applicants that are not State Aid cities or counties in the seven-county metro area with populations over 5,000 must contact the MnDOT Metro State Aid Office prior to submitting their application to determine if a public agency sponsor is required.*

**Check the box to indicate that the project meets this requirement. Yes**

*6. Applicants must not submit an application for the same project in more than one funding sub-category.*

**Check the box to indicate that the project meets this requirement. Yes**

*7. The requested funding amount must be more than or equal to the minimum award and less than or equal to the maximum award. The cost of preparing a project for funding authorization can be substantial. For that reason, minimum federal amounts apply. Other federal funds may be combined with the requested funds for projects exceeding the maximum award, but the source(s) must be identified in the application. Funding amounts by application category are listed below in Table 1. For unique projects, the minimum award is \$500,000 and the maximum award is the total amount available each funding cycle (approximately \$4,000,000 for the 2020 funding cycle).*

**Multise Trails and Bicycle Facilities:** \$250,000 to \$5,500,000

**Pedestrian Facilities (Sidewalks, Streetscaping, and ADA):** \$250,000 to \$2,000,000

**Safe Routes to School:** \$250,000 to \$1,000,000

**Check the box to indicate that the project meets this requirement. Yes**



8. The project must comply with the Americans with Disabilities Act (ADA).

**Check the box to indicate that the project meets this requirement.** Yes

9. In order for a selected project to be included in the Transportation Improvement Program (TIP) and approved by USDOT, the public agency sponsor must either have a current Americans with Disabilities Act (ADA) self-evaluation or transition plan that covers the public right of way/transportation, as required under Title II of the ADA. The plan must be completed by the local agency before the Regional Solicitation application deadline. For the 2022 Regional Solicitation funding cycle, this requirement may include that the plan is updated within the past five years.

**The applicant is a public agency that employs 50 or more people and has a completed ADA transition plan that covers the public right of way/transportation.** Yes

**Date plan completed:** 03/10/2022

**Link to plan:** <https://www2.minneapolismn.gov/media/content-assets/www2-documents/departments/2022-ADA-Transition-Plan-Update.pdf>

**The applicant is a public agency that employs fewer than 50 people and has a completed ADA self-evaluation that covers the public right of way/transportation.**

**Date self-evaluation completed:**

**Link to plan:**

**Upload plan or self-evaluation if there is no link**

*Upload as PDF*

10. The project must be accessible and open to the general public.

**Check the box to indicate that the project meets this requirement.** Yes

11. The owner/operator of the facility must operate and maintain the project year-round for the useful life of the improvement, per FHWA direction established 8/27/2008 and updated 6/27/2017. Unique projects are exempt from this qualifying requirement.

**Check the box to indicate that the project meets this requirement.** Yes

12. The project must represent a permanent improvement with independent utility. The term independent utility means the project provides benefits described in the application by itself and does not depend on any construction elements of the project being funded from other sources outside the regional solicitation, excluding the required non-federal match.

Projects that include traffic management or transit operating funds as part of a construction project are exempt from this policy.

**Check the box to indicate that the project meets this requirement.** Yes

13. The project must not be a temporary construction project. A temporary construction project is defined as work that must be replaced within five years and is ineligible for funding. The project must also not be staged construction where the project will be replaced as part of future stages. Staged construction is eligible for funding as long as future stages build on, rather than replace, previous work.

**Check the box to indicate that the project meets this requirement.** Yes

14. The project applicant must send written notification regarding the proposed project to all affected state and local units of government prior to submitting the application.

**Check the box to indicate that the project meets this requirement.** Yes

---

## Requirements - Bicycle and Pedestrian Facilities Projects

1.All projects must relate to surface transportation. As an example, for multiuse trail and bicycle facilities, surface transportation is defined as primarily serving a commuting purpose and/or that connect two destination points. A facility may serve both a transportation purpose and a recreational purpose; a facility that connects people to recreational destinations may be considered to have a transportation purpose.

Check the box to indicate that the project meets this requirement. Yes

**Multiuse Trails on Active Railroad Right-of-Way:**

2.All multiuse trail projects that are located within right-of-way occupied by an active railroad must attach an agreement with the railroad that this right-of-way will be used for trail purposes.

Check the box to indicate that the project meets this requirement.

[Upload Agreement PDF](#)

Check the box to indicate that the project is not in active railroad right-of-way.

**Multiuse Trails and Bicycle Facilities projects only:**

3.All applications must include a letter from the operator of the facility confirming that they will remove snow and ice for year-round bicycle and pedestrian use. The Minnesota Pollution Control Agency has a resource for best practices when using salt. Upload PDF of Agreement in Other Attachments.

Check the box to indicate that the project meets this requirement.

[Upload PDF of Agreement in Other Attachments.](#)

**Safe Routes to School projects only:**

4.All projects must be located within a two-mile radius of the associated primary, middle, or high school site.

Check the box to indicate that the project meets this requirement. Yes

5.All schools benefitting from the SRTS program must conduct after-implementation surveys. These include the student travel tally form and the parent survey available on the National Center for SRTS website. The school(s) must submit the after-evaluation data to the National Center for SRTS within a year of the project completion date. Additional guidance regarding evaluation can be found at the MnDOT SRTS website.

Check the box to indicate that the applicant understands this requirement and will submit data to the National Center for SRTS within one year of project completion. Yes

---

## Requirements - Bicycle and Pedestrian Facilities Projects

---

### Specific Roadway Elements

CONSTRUCTION PROJECT ELEMENTS/COST ESTIMATES	Cost
Mobilization (approx. 5% of total cost)	\$88,000.00
Removals (approx. 5% of total cost)	\$58,780.00
Roadway (grading, borrow, etc.)	\$119,000.00
Roadway (aggregates and paving)	\$98,250.00
Subgrade Correction (muck)	\$0.00
Storm Sewer	\$357,400.00
Ponds	\$0.00

Concrete Items (curb & gutter, sidewalks, median barriers)	\$109,550.00
Traffic Control	\$45,000.00
Striping	\$13,100.00
Signing	\$13,100.00
Lighting	\$0.00
Turf - Erosion & Landscaping	\$11,000.00
Bridge	\$0.00
Retaining Walls	\$0.00
Noise Wall (not calculated in cost effectiveness measure)	\$0.00
Traffic Signals	\$0.00
Wetland Mitigation	\$0.00
Other Natural and Cultural Resource Protection	\$0.00
RR Crossing	\$0.00
Roadway Contingencies	\$272,000.00
Other Roadway Elements	\$0.00
<b>Totals</b>	<b>\$1,185,180.00</b>

---

## Specific Bicycle and Pedestrian Elements

<b>CONSTRUCTION PROJECT ELEMENTS/COST ESTIMATES</b>	<b>Cost</b>
Path/Trail Construction	\$36,250.00
Sidewalk Construction	\$0.00
On-Street Bicycle Facility Construction	\$0.00
Right-of-Way	\$0.00
Pedestrian Curb Ramps (ADA)	\$64,600.00
Crossing Aids (e.g., Audible Pedestrian Signals, HAWK)	\$0.00
Pedestrian-scale Lighting	\$0.00
Streetscaping	\$0.00
Wayfinding	\$0.00
Bicycle and Pedestrian Contingencies	\$31,000.00
Other Bicycle and Pedestrian Elements	\$0.00
<b>Totals</b>	<b>\$131,850.00</b>

---

## Specific Transit and TDM Elements

<b>CONSTRUCTION PROJECT ELEMENTS/COST ESTIMATES</b>	<b>Cost</b>
Fixed Guideway Elements	\$0.00
Stations, Stops, and Terminals	\$0.00
Support Facilities	\$0.00
Transit Systems (e.g. communications, signals, controls, fare collection, etc.)	\$0.00
Vehicles	\$0.00
Contingencies	\$0.00
Right-of-Way	\$0.00
Other Transit and TDM Elements	\$0.00
<b>Totals</b>	<b>\$0.00</b>

**Transit Operating Costs**

Number of Platform hours	0
Cost Per Platform hour (full loaded Cost)	\$0.00
Subtotal	\$0.00
Other Costs - Administration, Overhead, etc.	\$0.00

**Totals**

Total Cost	\$1,317,030.00
Construction Cost Total	\$1,317,030.00
Transit Operating Cost Total	\$0.00

**Measure 1A: Relationship Between Safe Routes to School Program Elements**

Evaluation: Minneapolis Public Works conducts safety reviews at all schools within Minneapolis, focusing specifically on the operations immediately adjacent to schools. In addition, there are ongoing evaluation efforts focused on SRTS such as travel tallies, parent surveys, and focus groups during individual school SRTS planning efforts.

Education: MPS has a goal of universal bike education for all 4th and 5th graders which the City supports through the TAP and the Vision Zero Action Plan. This includes TAP Walking action 2.6 and Bicycling actions 10.3 and 10.4 and Safe People Strategy 2 in the Vision Zero Action - all of these are aimed at supporting bike education, specifically noting universal bike education for 4th and 5th graders. The City also supports MPS' Walk! Bike! Fun! Program and the traveling bike fleets that are used to teach students how to ride a bike, rules of the road, and how to maintain a bicycle.

Response:

Encouragement: The majority of schools across Minneapolis participate in the fall, winter, and spring Walk and Bike to School days. In addition, MPS schools host Bus Stop and Walk days that results in 3,000+ extra students walking to school each week in the fall and spring. Several families participate in walking school buses which is another way to encourage students to walk to school while making it a fun and enjoyable group activity.

Equity: Equity is one of the key goals of the City's Transportation Action Plan (TAP) and is essential to the City's Vision Zero work. Severe and fatal traffic crashes disproportionately impact people in neighborhoods with lower incomes, Native American and Black residents, and people walking

and biking. Through our work we acknowledge and are working to eliminate racial, economic, and other disparities in both traffic crashes and access to mobility options. All of this applies to students and families across Minneapolis.

Engagement: Significant engagement was conducted during the development of Whittier's Safe Routes to School Plan which helped identify key programmatic and infrastructure improvements that are needed near the school. In addition, City staff engaged members of the Minneapolis Youth Congress, which is made up of high school aged youth, during the development of the TAP. Through this workshop, students were able to address their specific thoughts, concerns, and desires for transportation in Minneapolis. This input was reflected in updates to the strategies and actions within the TAP, especially actions focused on increasing the access and safety for more walking, biking, and taking transit.

Engineering: The City of Minneapolis has a SRTS infrastructure program that allocates a minimum of \$400,000 per year for infrastructure improvements near schools or along routes to schools.

*(Limit 2,800 characters; approximately 400 words)*

---

## Measure A: Project Location and Impact to Disadvantaged Populations

Select one:

The project, or the issue/barrier being addressed by the project, is specifically named in an adopted Safe Routes to School plan\* Yes

*\* The Minnesota Department of Transportation has a grant award program for Safe Routes to School Planning.*

The project, while not specifically named, is consistent with an adopted Safe Routes to School plan highlighting at least one of the school(s) to which it is meant to provide access

The project is identified in a locally adopted transportation/mobility plan or study and would make a safety improvement, reduce traffic or improve air quality at or near a school

The school(s) in question do not have Safe Routes to School plan(s)

---

### Measure A: Average share of student population that bikes or walks

Average Percent of Student Population

15.0%

Documentation Attachment

1649923044298\_WhittierSRTS\_Travel Tally\_SRTS plan.pdf

*Please upload attachment in PDF form.*

---

### Measure B: Student Population

Student population within one mile of the school

312.0

---

### Measure A: Engagement

*i. Describe any Black, Indigenous, and People of Color populations, low-income populations, disabled populations, youth, or older adults within a ½ mile of the proposed project. Describe how these populations relate to regional context. Location of affordable housing will be addressed in Measure C.*

*ii. Describe how Black, Indigenous, and People of Color populations, low-income populations, persons with disabilities, youth, older adults, and residents in affordable housing were engaged, whether through community planning efforts, project needs identification, or during the project development process.*

*iii. Describe the progression of engagement activities in this project. A full response should answer these questions:*

Within a ½ mile of the proposed project, there is a higher concentration of Black, Indigenous, and People of Color (44%) than Minneapolis wide (39.6%). Within the project area, approximately 10% of residents are living with a disability, 18% are living below the poverty threshold, 14% are under the age of 18 and 5% are over 65 years old.

This project is being proposed because of findings and engagement around the Minneapolis Transportation Action Plan (TAP), Vision Zero Action Plan (VZAP), Minneapolis Safe Routes to School plan, and most importantly Whittier's Safe Routes to School Plan. All of these engagement efforts included focused efforts to engage traditionally underrepresented communities.

**Response:**

For the TAP and VZAP, engagement included separate dialogues in-language with members from 7 communities: African American, East African, Latino, Native American, Minneapolis Youth Congress, people with disabilities, and Southeast Asian. It also included 30 direct engagement activities done in partnership with contracted community-based organizations that focused on reaching residents in public housing, East African community members, Latino community members, college students, high school students, and residents of traditionally underrepresented neighborhoods. The key themes heard during these engagement events were the desire to improve traffic safety, especially for pedestrians; improve transit access and experience; and improve transportation options and make travel easy.

Engagement for the Minneapolis SRTS plan included focus groups at four schools, an online survey shared via the MPS SRTS email list, and outreach at school conferences and in school



cafeterias. Staff also spoke with families at the MPS-wide National African American Parent Involvement Day event at Roller Garden.

The Whittier SRTS plan was developed through a series of engagement efforts to gain insights and input from students, families, and school administration. Planning efforts were conducted over a several months to develop the SRTS plan which identifies key safety issues and outlines recommendations for infrastructure improvements.

The Whittier SRTS project is a direct reflection of the community input through these various engagement events and the Whittier SRTS plan, aimed at improving the safety for people walking and biking to and from school and other community amenities and improving mobility options throughout the community.

*(Limit 2,800 characters; approximately 400 words):*

---

## **Measure B: Equity Population Benefits and Impacts**

*Describe the projects benefits to Black, Indigenous, and People of Color populations, low-income populations, children, people with disabilities, youth, and older adults. Benefits could relate to:*

*This is not an exhaustive list. A full response will support the benefits claimed, identify benefits specific to Equity populations residing or engaged in activities near the project area, identify benefits addressing a transportation issue affecting Equity populations specifically identified through engagement, and substantiate benefits with data.*

*Acknowledge and describe any negative project impacts to Black, Indigenous, and People of Color populations, low-income populations, children, people with disabilities, youth, and older adults. Describe measures to mitigate these impacts. Unidentified or unmitigated negative impacts may result in a reduction in points.*

*Below is a list of potential negative impacts. This is not an exhaustive list.*

The proposed SRTS project will improve safety, security, accessibility, community cohesion, and public health for traditionally underrepresented groups along W 26th St, W 27th St, and W 28th St between Lyndale Ave S and Blaisdell Ave by improving safety and connectivity in the project area. The project includes intersection improvements, bicycle and pedestrian network continuity, and giving preference to people walking or biking through a complete streets approach. Given that W 26th St and W 28th St are High Injury Streets identified in the Vision Zero Action Plan, improvements will be especially beneficial at intersections along these corridors to help improve the safety of students crossing these streets to get to and from Whittier Elementary.

**Response:**

Whittier is currently a leader within the district when it comes to encouraging students and families to walk and bike to school. Their staff and families participate in several events such as Walk and Bike to School Day, Whittier Wednesday Walkers walking school bus, Free Bike 4 Kids to give away bikes to low-income students, walking field trips, and participation in the MPS Let's Roll group ride. Providing safer intersections and bike connections to and from Whittier will relieve existing safety barriers and encourage more students to walk or bike to school.

According to MPS Student Accounting for the 2021-2022 school year, 86.8% of students at Whittier Elementary are students of color, 71.8% qualify for free or reduced cost lunch, and 35% are English Learners. All of these are higher than the district average for elementary schools.

In addition to Whittier Elementary School, the project area includes a large number of residential properties, several businesses and neighborhood

amenities, religious institutions, health care facilities, and provides a connection to the Whittier-Lyndale Protected along W 26th St/Blaisdell/ and 1st Ave S. These facilities are all heavily utilized by populations of color and low-income families, meaning the proposed improvements will have a profound impact on the safety and comfort of those populations. As shown in Appendix G, the Socio-Economic Conditions map, this project is in both an Area of Concentrated Poverty as well as a Regional Environmental Justice Area.

The proposed project will not create any permanent negative impacts. During construction, access to housing and community destinations will be maintained and construction activities will mitigate any associated noise, dust, traffic, and utility disruptions. In addition, sidewalk users will be directed to alternative routes with easy to follow detour signing.

*(Limit 2,800 characters; approximately 400 words):*

---

## **Measure C: Affordable Housing Access**

*Describe any affordable housing development existing, under construction, or planned within ½ mile of the proposed project. The applicant should note the number of existing subsidized units, which will be provided on the Socio-Economic Conditions map. Applicants can also describe other types of affordable housing (e.g., naturally-occurring affordable housing, manufactured housing) and under construction or planned affordable housing that is within a half mile of the project. If applicable, the applicant can provide self-generated PDF maps to support these additions. Applicants are encouraged to provide a self-generated PDF map describing how a project connects affordable housing residents to destinations (e.g., childcare, grocery stores, schools, places of worship).*

*Describe the project's benefits to current and future affordable housing residents within ½ mile of the project. Benefits must relate to affordable housing residents. Examples may include:*

*This is not an exhaustive list. Since residents of affordable housing are more likely not to own a private vehicle, higher points will be provided to roadway projects that include other multimodal access improvements. A full response will support the benefits claimed, identify benefits specific to residents of affordable housing, identify benefits addressing a transportation issue affecting residents of affordable housing specifically identified through engagement, and substantiate benefits with data.*

**Response:**

The proposed project will prioritize the safety of residents walking and biking by implementing safety improvements at key intersections along the project route. The improvements may include curb extensions, pedestrian medians, traffic circles, diverters, chicanes, updated ADA curb ramps, speed bumps or raised crossings. This project will provide a safe route through the neighborhood that will connect residents to Whittier Elementary, businesses, and existing bicycle connections. Improvements made with this project will aim to slow vehicle speeds along the route to improve safety along the corridors and at key intersections while still maintaining access for all modes

As outlined in Appendix G, there are 3,565 publicly subsidized rental housing units within a ½ mile of the project area. This project connects residents within these housing units to schools, parks, and various amenities within the community as shown in Appendix D.

*(Limit 2,800 characters; approximately 400 words):*

---

### **Measure D: BONUS POINTS**

**Project is located in an Area of Concentrated Poverty:**

Yes

**Projects census tracts are above the regional average for population in poverty or population of color (Regional Environmental Justice Area):**

**Project located in a census tract that is below the regional average for population in poverty or populations of color (Regional Environmental Justice Area):**

**Upload the Socio-Economic Conditions map used for this measure.**

1649945151927\_AppendixG\_WhittierSRTS\_SocioEconomicM  
ap.pdf

---

### **Measure A: Gaps, Barriers, and Continuity/Connections**

The Whittier SRTS project intersects one RBTN Tier 2 alignment as shown in the attached "Project to RBTN Orientation" Map: Blaisdell Ave. In addition, W 26th St, W 28th St, and Pleasant Ave are all identified as a near-term low stress bikeways in the All Ages and Abilities (AAA) Bicycle Network in the City's Transportation Action Plan.

This project will address several existing barriers along W 26th St, W 27th St, and W 28th St by addressing the safety along and across these corridors. This project will allow these routes to be low-stress, accessible routes for students to get to and from school as well as other community amenities. The Whittier SRTS project provides the opportunity to improve crossings on W 26th St and W 28th St - both of which are High Injury Streets identified in the Vision Zero Action Plan.

**Response:**

- W 26th St: 2 lane one-way with a bollard protected bikeway - this cross section causes a "double threat" situation for students who are crossing this street; 7000 AADT; 25 mph posted speed limit

- W 28th St: 2 lane one-way with a bollard protected bikeway - this cross section causes a "double threat" situation for students who are crossing this street; 8500 AADT; 25 mph posted speed limit

Potential traffic calming and safety improvements along W 26th St, W 27th St, and W 28th St may include curb extensions to shorten crossing distances and improve visibility at intersections, pedestrian refuge medians, traffic circles, traffic diverters, chicanes, upgraded pedestrian curb ramps, speed bumps, raised crossings, and upgraded pavement markings. Improvements will be focused on high priority intersections and

corridors identified in the Whittier SRTS plan.

In addition, this project will connect to other planned and completed infrastructure improvements such as safety improvements along Lyndale Ave S, the Grand Avenue reconstruction, and the Whittier-Lyndale protected bikeway along 1st Ave S, W 26th St, and Blaisdell Ave.

The nearest parallel bicycle facility identified on the RBTN is the Midtown Greenway which is approximately 1 block south of the proposed project route; however, the Greenway is only accessible at Bryant Avenue and Nicollet Avenue therefore it does not directly serve the students or community going to and from Whittier Elementary or Whittier Park.

*(Limit 2,800 characters; approximately 400 words)*

**Upload Map**

1649953047491\_AppendixF\_WhittierSRTS\_RBTNMap.pdf

*Please upload attachment in PDF form.*

---

**Measure B: Deficiencies corrected or safety or security addressed**

The Whittier SRTS project will improve the safety of students and community members walking and biking by implementing traffic calming treatments along and across W 26th St, W 27th St, and W 28th St between Lyndale Ave S and Blaisdell Ave - 26th St and 28th St are identified as High Injury Streets in the Vision Zero Action Plan. Potential treatments include upgraded ADA curb ramps, curb extensions to shorten crossings and make pedestrians more visible at intersections, pedestrian refuge medians, traffic circles, diverters, chicanes, speed bumps, raised crossings and upgraded pavement markings.

The proposed project alignment along W 26th St, W 27th St, and W 28th St between Lyndale Ave S and Blaisdell Ave includes the following intersections on High Injury Streets, as identified in the Vision Zero Action Plan, that aim to be address through this project:

**Response:**

- W 26th St & Harriet Avenue: From 2012 through 2021, this intersection had 1 pedestrian crash that resulted in injury

- W 26th St & Pleasant Avenue: From 2012 through 2021, this intersection had 0 recorded bicycle or pedestrian crashes

- W 26th St & Pillsbury Ave: From 2012 through 2021, this intersection had 1 bicycle crash that resulted in injury

- W 28th St & Pleasant Ave: From 2012 through 2021, this intersection had 1 pedestrian crash and 2 bicycle crashes, 2 of which resulted in injury and 1 which was fatal

- W 28th St & Pillsbury Ave: From 2012 through 2021, this intersection had 4 bicycle crashes, 2 of

which resulted in injury

Based on 10 years of crash history (2012-2021), W 26th St, W 27th St, and W 28th St between Lyndale Ave S and Blaisdell Ave had:

- A total of 337 crashes, which included 14 crashes involving pedestrians and 12 crashes involving bicyclists.

- A total of 3 crashes were fatal (1%) and 102 crashes (30%) resulted in injury; However, 25 of the 26 crashes that involved pedestrians and bicyclists (96%) resulted in injury. Pedestrians and bicycles are significantly over-represented in the injury crashes, making up 4% of all crashes but 25% of the injury crashes.

The following crash modification factors have been applied to the existing crash data resulting in expected reductions in crashes:

- Median Refuge (CMF ID 9120): CMF of .91 applied to the high injury street intersections above (W 26th St, W 28th St) which included 9 injury crashes = reduction of 8.19 crashes

*(Limit 2,800 characters; approximately 400 words)*

---

## Transit Projects Not Requiring Construction

*If the applicant is completing a transit application that is operations only, check the box and do not complete the remainder of the form. These projects will receive full points for the Risk Assessment.*

*Park-and-Ride and other transit construction projects require completion of the Risk Assessment below.*

**Check Here if Your Transit Project Does Not Require Construction**

---

## Measure A: Risk Assessment - Construction Projects

### 1. Public Involvement (20 Percent of Points)



*Projects that have been through a public process with residents and other interested public entities are more likely than others to be successful. The project applicant must indicate that events and/or targeted outreach (e.g., surveys and other web-based input) were held to help identify the transportation problem, how the potential solution was selected instead of other options, and the public involvement completed to date on the project. The focus of this section is on the opportunity for public input as opposed to the quality of input. NOTE: A written response is required and failure to respond will result in zero points.*

**Multiple types of targeted outreach efforts (such as meetings or online/mail outreach) specific to this project with the general public and partner agencies have been used to help identify the project need.**

Yes

100%

**At least one meeting specific to this project with the general public has been used to help identify the project need.**

50%

**At least online/mail outreach effort specific to this project with the general public has been used to help identify the project need.**

50%

**No meeting or outreach specific to this project was conducted, but the project was identified through meetings and/or outreach related to a larger planning effort.**

25%

**No outreach has led to the selection of this project.**

0%

*Describe the type(s) of outreach selected for this project (i.e., online or in-person meetings, surveys, demonstration projects), the method(s) used to announce outreach opportunities, and how many people participated. Include any public website links to outreach opportunities.*

The Whittier SRTS project was identified through various outreach related to the Transportation Action Plan, Vision Zero Action Plan, MPS Safe Routes to School, and most importantly the Whittier SRTS planning efforts.

W 26th St, W 28th St and Pleasant Avenue are all identified on the City's All Ages and Abilities network in the Transportation Action plan as a near-term low-stress bikeways.

The types of improvements identified for this project reflect those identified in the Whittier SRTS plan which were developed through an extensive engagement process with students, school administration, agency partners, and community members. The proposed improvements are aimed at calming traffic and increasing the traffic safety for people walking and biking both along and across W 26th St, W 27th St, and W 28th St between Lyndale Ave S and Blaisdell Ave, following the guidance from the Whittier SRTS plan.

**Response:**

In addition, City staff meets monthly with agency partners including MPS, Hennepin County, and MnDOT staff as part of the Minneapolis Public Schools Safe Routes to School Work Group to discuss safe routes to school efforts across the district. This project was discussed during several of these monthly meetings and received full support from this work group. This project was also brought forward to the Minneapolis Bicycle Advisory Committee (BAC) and Minneapolis Pedestrian Advisory Committee (PAC) for community input.

Looking forward, City staff plans to engage a full cross-section of the community throughout the design process. Project managers will strategically choose engagement and notification methods that

target residents, families, students and school staff that use the corridor. Project managers will focus on strategies that meet these populations where they are at and ensure the project is informed by and meeting the needs of the community.

*(Limit 2,800 characters; approximately 400 words)*

## **2. Layout (25 Percent of Points)**

*Layout includes proposed geometrics and existing and proposed right-of-way boundaries. A basic layout should include a base map (north arrow; scale; legend;\* city and/or county limits; existing ROW, labeled; existing signals;\* and bridge numbers\*) and design data (proposed alignments; bike and/or roadway lane widths; shoulder width;\* proposed signals;\* and proposed ROW). An aerial photograph with a line showing the projects termini does not suffice and will be awarded zero points. \*If applicable*

**Layout approved by the applicant and all impacted jurisdictions (i.e., cities/counties/MnDOT. If a MnDOT trunk highway is impacted, approval by MnDOT must have occurred to receive full points. A PDF of the layout must be attached along with letters from each jurisdiction to receive points.**

100%

**A layout does not apply (signal replacement/signal timing, stand-alone streetscaping, minor intersection improvements). Applicants that are not certain whether a layout is required should contact Colleen Brown at MnDOT Metro State Aid [colleen.brown@state.mn.us](mailto:colleen.brown@state.mn.us).**

100%

**For projects where MnDOT trunk highways are impacted and a MnDOT Staff Approved layout is required. Layout approved by the applicant and all impacted local jurisdictions (i.e., cities/counties), and layout review and approval by MnDOT is pending. A PDF of the layout must be attached along with letters from each jurisdiction to receive points.**

75%

**Layout completed but not approved by all jurisdictions. A PDF of the layout must be attached to receive points.**

50%

**Layout has been started but is not complete. A PDF of the layout must be attached to receive points.**

25%

**Layout has not been started**

Yes

0%

### **Attach Layout**

*Please upload attachment in PDF form.*

### **Additional Attachments**

*Please upload attachment in PDF form.*

## **3. Review of Section 106 Historic Resources (15 Percent of Points)**

No known historic properties eligible for or listed in the National Register of Historic Places are located in the project area, and project is not located on an identified historic bridge

Yes

100%

There are historical/archeological properties present but determination of no historic properties affected is anticipated.

100%

Historic/archeological property impacted; determination of no adverse effect anticipated

80%

Historic/archeological property impacted; determination of adverse effect anticipated

40%

Unsure if there are any historic/archaeological properties in the project area.

0%

Project is located on an identified historic bridge

#### 4.Right-of-Way (25 Percent of Points)

Right-of-way, permanent or temporary easements, and MnDOT agreement/limited-use permit either not required or all have been acquired

Yes

100%

Right-of-way, permanent or temporary easements, and/or MnDOT agreement/limited-use permit required - plat, legal descriptions, or official map complete

50%

Right-of-way, permanent or temporary easements, and/or MnDOT agreement/limited-use permit required - parcels identified

25%

Right-of-way, permanent or temporary easements, and/or MnDOT agreement/limited-use permit required - parcels not all identified

0%

#### 5.Railroad Involvement (15 Percent of Points)

No railroad involvement on project or railroad Right-of-Way agreement is executed (include signature page, if applicable)

Yes

100%

#### Signature Page

Please upload attachment in PDF form.

Railroad Right-of-Way Agreement required; negotiations have begun

50%

Railroad Right-of-Way Agreement required; negotiations have not begun.

## Measure A: Cost Effectiveness

<b>Total Project Cost (entered in Project Cost Form):</b>	\$1,317,030.00
<b>Enter Amount of the Noise Walls:</b>	\$0.00
<b>Total Project Cost subtract the amount of the noise walls:</b>	\$1,317,030.00
<b>Points Awarded in Previous Criteria</b>	
<b>Cost Effectiveness</b>	\$0.00

## Other Attachments

File Name	Description	File Size
2022 Regional Solicitation Letter of Support Signed.pdf	City of Minneapolis Letter of Support	2.7 MB
AppendixA_WhittierSRTS_1pager.pdf	Whittier SRTS project summary	894 KB
AppendixB_WhittierSRTS_ExistingConditions.pdf	Existing Conditions Photo	183 KB
AppendixC_WhittierSRTS_ProjectMap.pdf	Whittier Project Map	706 KB
AppendixD_WhittierSRTS_PublicHousing&Access to Amenities.pdf	Public Housing and Access to Amenities	134 KB
AppendixE_WhittierSRTS_Travel Tally_SRTS plan.pdf	Student Travel Tally	300 KB
AppendixF_WhittierSRTS_RBTNMap.pdf	RBTN Map	2.4 MB
AppendixG_WhittierSRTS_SocioEconomicMap.pdf	Socio Economic Map	2.3 MB
Certificate of Council and Mayor Action 2022 Regional Solicitation.pdf	Certificate of Council and Mayor Action	700 KB
PedMedian_CMF.pdf	CMF - Ped Median	146 KB
RCA 2022 Regional Solicitation applications.pdf	RCA for Minneapolis Regional Solicitation Projects	204 KB
Whittier SRTS - crash data.pdf	Whittier SRTS Crash Data	199 KB
WhittierSRTS_demographicmaps.pdf	Supplemental Demographic Maps	577 KB

# Appendix G. Student Hand Tally

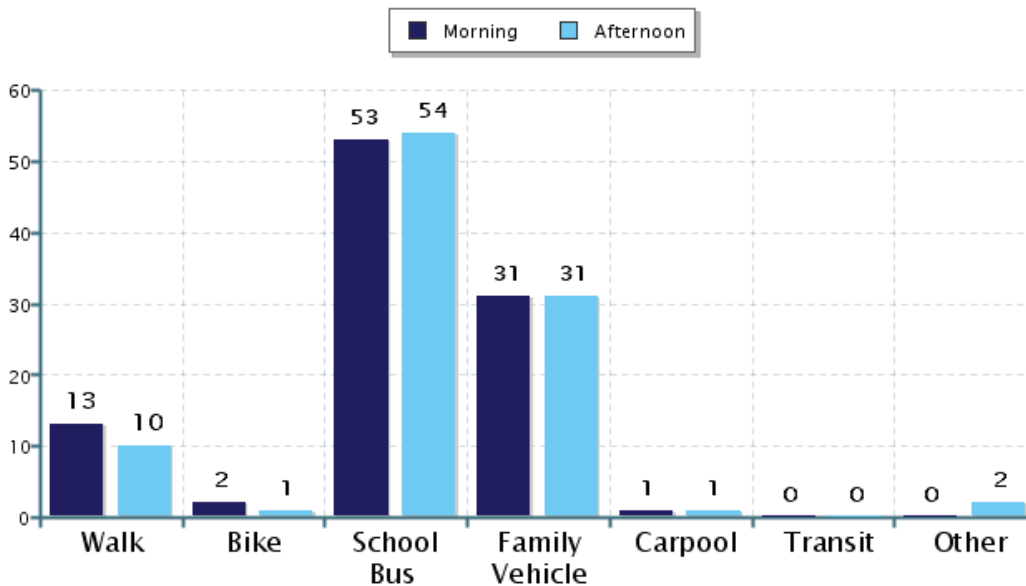
The following pages show a summary of hand tallies of student transportation behavior at Whittier. In the fall of 2017, students were asked how they traveled to and from school on three midweek school days. The report shown is a direct export from the National Safe Routes to School Data Collection System, which generated the report.

## Student Travel Tally Report: One School in One Data Collection Period

**School Name:** Whittier International **Set ID:** 25011  
**School Group:** 2017-18 Planning Grant **Month and Year Collected:** October 2017  
**School Enrollment:** 0 **Date Report Generated:** 12/18/2017  
**% of Students reached by SRTS activities:** **Tags:**  
**Number of Classrooms Included in Report:** 14

This report contains information from your school's classrooms about students' trip to and from school. The data used in this report were collected using the in-class Student Travel Tally questionnaire from the National Center for Safe Routes to School.

Morning and Afternoon Travel Mode Comparison

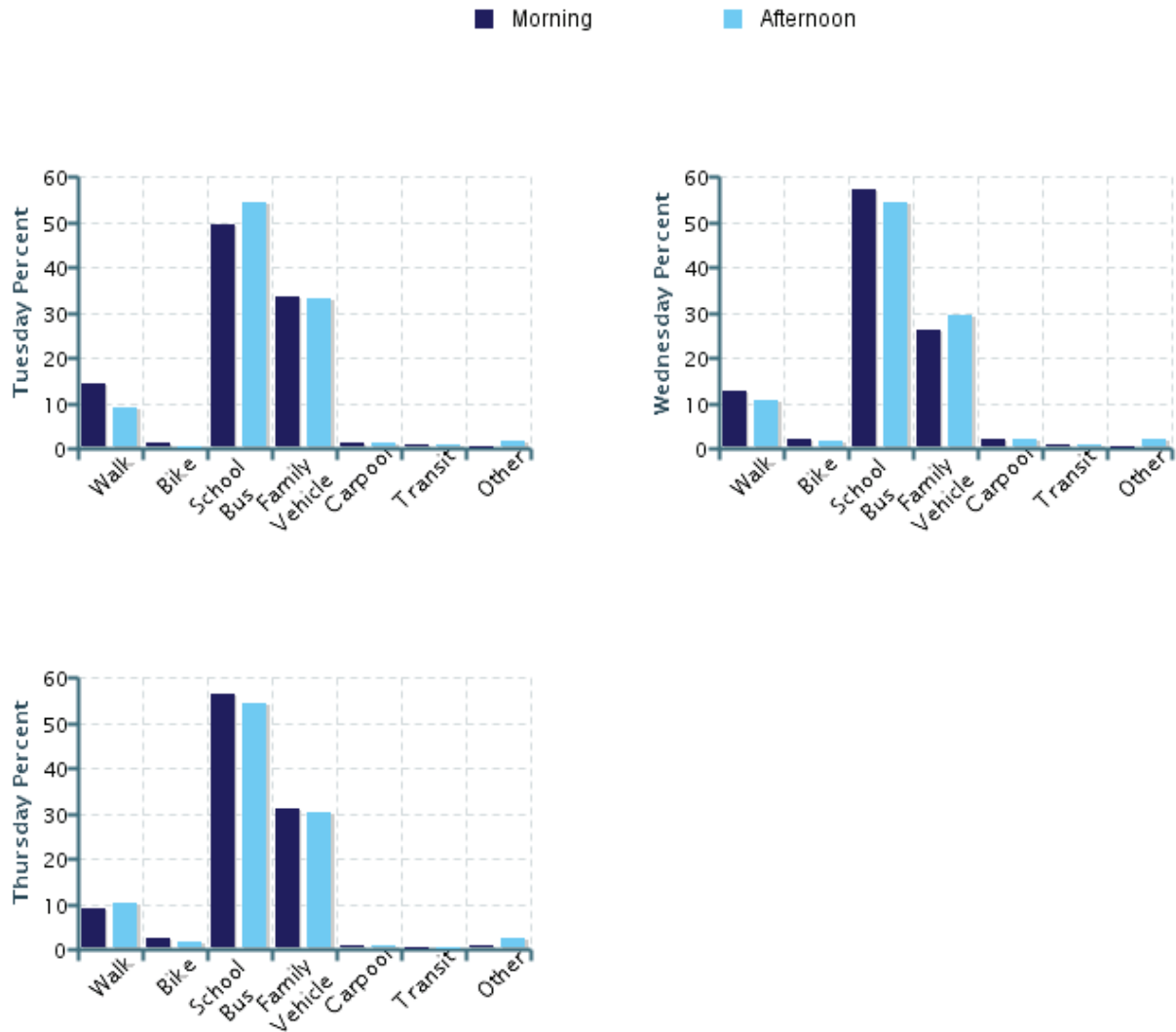


Morning and Afternoon Travel Mode Comparison

	Number of Trips	Walk	Bike	School Bus	Family Vehicle	Carpool	Transit	Other
Morning	919	13%	2%	53%	31%	1%	0.3%	0.1%
Afternoon	496	10%	1%	54%	31%	1%	0.4%	2%

Percentages may not total 100% due to rounding.

## Morning and Afternoon Travel Mode Comparison by Day

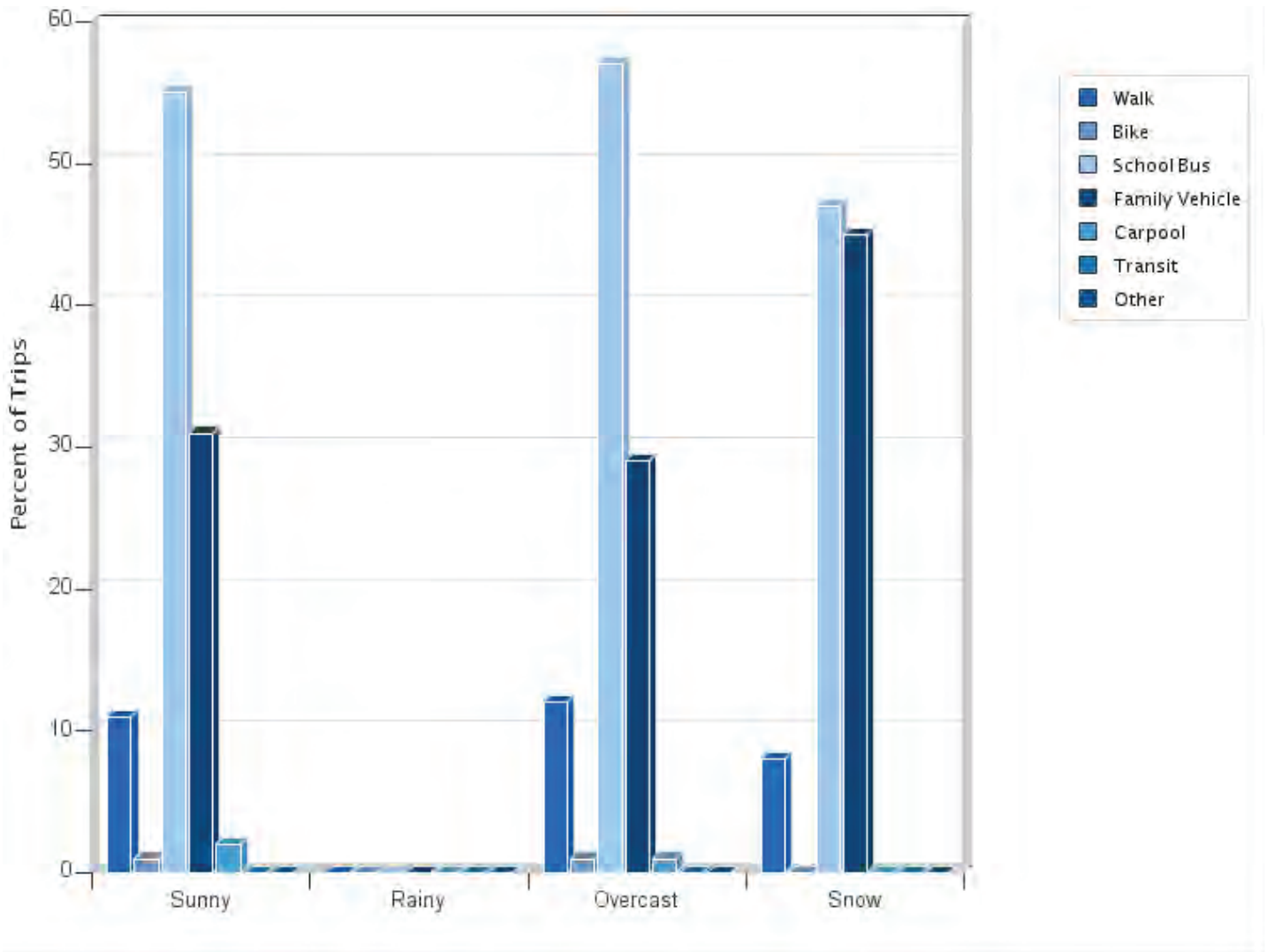


## Morning and Afternoon Travel Mode Comparison by Day

	Number of Trips	Walk	Bike	School Bus	Family Vehicle	Carpool	Transit	Other
Tuesday AM	437	14%	1%	49%	33%	1%	0.5%	0%
Tuesday PM	164	9%	0%	54%	33%	1%	0.6%	2%
Wednesday AM	263	13%	2%	57%	26%	2%	0.4%	0%
Wednesday PM	207	11%	1%	54%	29%	2%	0.5%	2%
Thursday AM	219	9%	2%	56%	31%	0.9%	0%	0.5%
Thursday PM	125	10%	2%	54%	30%	0.8%	0%	2%

Percentages may not total 100% due to rounding.

### Travel Mode by Weather Conditions



### Travel Mode by Weather Condition

Weather Condition	Number of Trips	Walk	Bike	School Bus	Family Vehicle	Carpool	Transit	Other
Sunny	851	11%	0.8%	55%	31%	2%	0.5%	0%
Rainy	0	0%	0%	0%	0%	0%	0%	0%
Overcast	230	12%	1%	57%	29%	0.9%	0%	0.4%
Snow	38	8%	0%	47%	45%	0%	0%	0%

Percentages may not total 100% due to rounding.

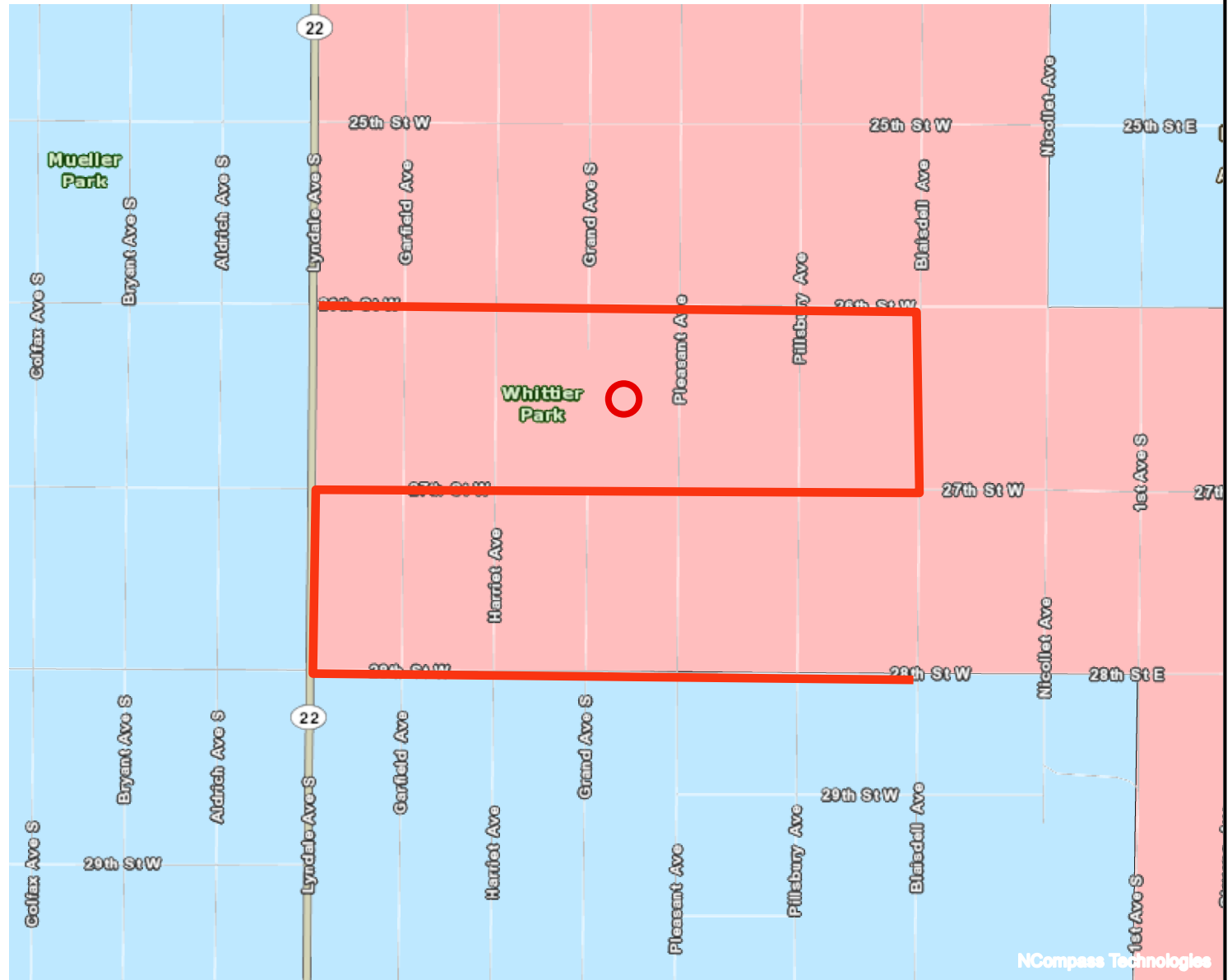






# Socio-Economic Conditions


## Results

Total of publicly subsidized rental housing units in census tracts within 1/2 mile: 3565

Project located IN an Area of Concentrated Poverty.



-  Points
-  Area of Concentrated Poverty
-  Lines
-  Regional Environmental Justice Area

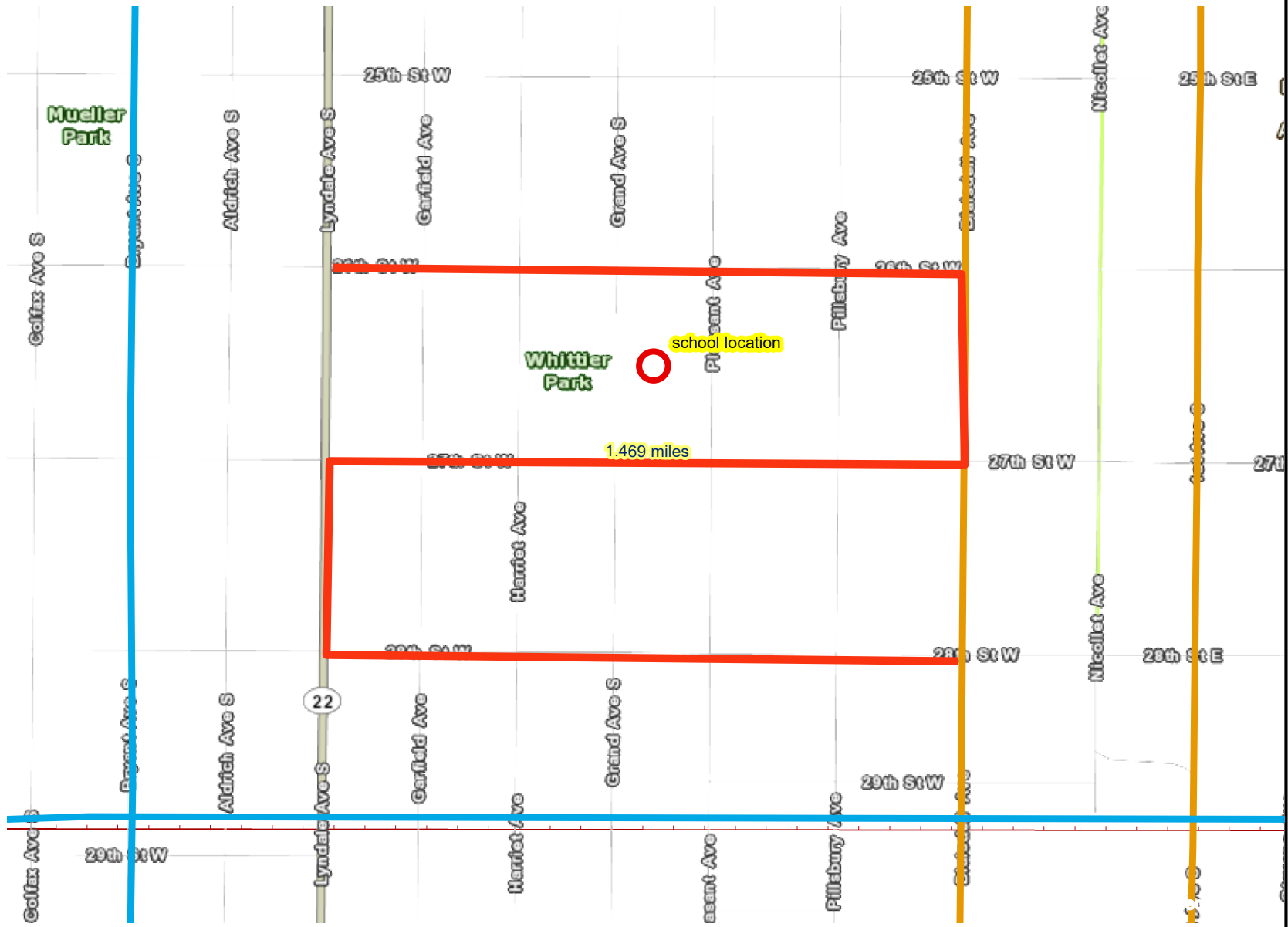


# Project to RBTN Orientation

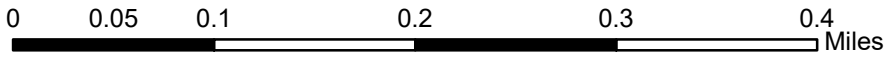
Safe Routes to Schools Project: Whittier Safe Routes to School | Map ID: 1649923212826

## Results

Project NOT IN Regional Bicycle Transportation Corridor.



- Project Points
- Project
- RBTN Tier 1 Alignment
- RBTN Tier 2 Alignment
- Principal Arterials
- Minor Arterials
- +— Railroads
- RBTN Tier 1
- RBTN Tier 2



Created: 4/14/2022  
LandscapeRSA6



For complete disclaimer of accuracy, please visit <https://giswebsite.metc.state.mn.us/gisite/notice.aspx>





April 1, 2022

Ms. Elaine Koutsoukos  
 Metropolitan Council  
 390 North Robert Street  
 St. Paul, Minnesota 55101

Re: 2022 Regional Solicitation Applications

Dear Ms. Koutsoukos,

The City of Minneapolis Department of Public Works is submitting a series of applications for the 2022 Regional Solicitation for Federal Transportation Funds. The applications and the required matching funds have been authorized by the Minneapolis City Council as described in the Official Proceedings of the Council meetings on March 24, 2022. The City is submitting applications for 14 projects, as listed in the table below, and commits to operate and maintain these facilities through their design life.

<b>Project Name</b>	<b>Regional Solicitation Category</b>
7th Street N from 10th Street to Lyndale Avenue	Roadway Reconstruction/ Modernization
35th Street E and 36th Street E from Nicollet Avenue to Park Avenue	Roadway Reconstruction/ Modernization
26th Street E and Hiawatha Avenue intersection	Spot Mobility and Safety
Intelligent Transportation System Upgrades and Enhancements	Traffic Management Technologies
Nicollet Avenue S Bridge over Minnehaha Creek	Bridge Rehabilitation/Replacement
5th Street Transit Center	Transit Modernization
Northside Greenway (Humboldt/Irving Avenue N from 26th Avenue N to 44th Avenue N)	Multiuse Trails and Bicycle Facilities
2nd Street N protected bikeway from Plymouth Avenue N to Dowling Avenue N	Multiuse Trails and Bicycle Facilities
9th Street S and 10th Street S protected bikeway from Park Avenue to Hennepin Avenue	Multiuse Trails and Bicycle Facilities
42nd Street E pedestrian safety improvements	Pedestrian Facilities
1st Avenue N from Washington Avenue to 8th Street N pedestrian improvements	Pedestrian Facilities
Elliot Park neighborhood pedestrian improvements	Pedestrian Facilities
21st Avenue S - Safe Routes to School	Safe Routes to School
Whittier International Elementary – Safe Routes to School	Safe Routes to School

The specific applications are described in the attached "Request for City Council Committee Action." Thank you for the opportunity to submit these applications.

Sincerely,

DocuSigned by:

*Margaret Anderson Kelliher*

B599A2DA0E77408...

Margaret Anderson Kelliher  
Director of Public Works



Council Action No. 2022A-0248

City of Minneapolis

File No. 2022-00268

Committee: PWI

Public Hearing: None

Passage: Mar 24, 2022

Publication: **APR 01, 2022**

RECORD OF COUNCIL VOTE				
COUNCIL MEMBER	AYE	NAY	ABSTAIN	ABSENT
Payne	X			
Wonsley Worlobah	X			
Rainville	X			
Vetaw	X			
Ellison	X			
Osman	X			
Goodman	X			
Jenkins	X			
Chavez	X			
Chughtai	X			
Koski	X			
Johnson	X			
Palmisano	X			

MAYOR ACTION

APPROVED  VETOED

*[Signature]*  
MAYOR

MAR 28 2022

DATE

*Certified an official action of the City Council*

ATTEST:

*[Signature]*  
CITY CLERK

Presented to Mayor: **MAR 24 2022**

Received from Mayor: **MAR 30 2022**

The Minneapolis City Council hereby:

1. Authorizes the submittal of a series of grant applications for federal transportation funds through Metropolitan Council's 2022 Regional Solicitation Program.
2. Authorizes the commitment of local funds to provide the required local match for the federal funding.

## Grant applications for 2022 Metropolitan Council Regional Solicitation for federal transportation funds (RCA-2022-00256)

Home > Legislative File 2022-00268 > RCA

### ORIGINATING DEPARTMENT

Public Works Department

### To Committee(s)

#	Committee Name	Meeting Date
1	Public Works & Infrastructure Committee	Mar 17, 2022

**LEAD STAFF:** Ethan Fawley, Vision Zero Program Coordinator, Transportation Planning and Programming  
**PRESENTED BY:** Ethan Fawley, Vision Zero Program Coordinator, Transportation Planning and Programming

### Action Item(s)

#	File Type	Subcategory	Item Description
1	Action	Grant	Authorizing the submittal of a series of grant applications for federal transportation funds through Metropolitan Council's 2022 Regional Solicitation Program.
2	Action	Grant	Authorizing the commitment of local funds to provide the required local match for the federal funding.

### Ward / Neighborhood / Address

#	Ward	Neighborhood	Address
1.	All Wards		

### Background Analysis

Public Works will prepare a series of applications for the 2022 Regional Solicitation for Federal Transportation Funds in response to the current Metropolitan Council solicitation. This request includes a summary of the eligible project areas, a brief description of proposed city projects, estimate of requested amounts, and the minimum local match. Each project requires a minimum 20% local match for construction in addition to the costs for design, engineering, administration, any right-of-way acquisition, and any additional construction costs to fully fund the project. These applications will maximize the use of federal funding. The funding is for projects to be constructed in federal fiscal years 2026 and 2027. Grant awards for these projects are expected to be announced in early 2023.

Public Works identifies projects that meet the eligibility requirements for federal funding and closely evaluates which applications to submit in a manner that is consistent with the equity-based approach used to select and prioritize projects as a part of the Capital Improvement Program (CIP). Additional consideration is given to the criteria used in application scoring, such as: role in the regional transportation system and economy, equity, affordable housing, asset condition, safety, connectivity, cost-benefit, operational benefits, number of users and multimodal elements. Public Works also considers project readiness, cost, deliverability, and alignment with adopted plans, policies, and initiatives (e.g., *Minneapolis 2040*, *20 Year Street Funding Plan*, the Transportation Action Plan, Complete Streets Policy and Vision Zero).

The 2022 Regional Solicitation for federal transportation funding is part of Metropolitan Council's federally-required continuing, comprehensive, and cooperative transportation planning process for the Twin Cities Metropolitan Area. The funding program and related rules and requirements are established by the U.S. Department of Transportation and administered locally through collaboration with the Federal Highway Administration, the Federal Transit Administration, and the Minnesota Department of Transportation.

Applications are grouped into three primary modal evaluation categories; each category includes several sub-categories as detailed below.

1. Roadways Including Multimodal Elements
  - Strategic Capacity (Roadway Expansion)
  - Roadway Reconstruction/Modernization
  - Traffic Management Technologies (Roadway System Management)
  - Bridge Rehabilitation/Replacement
  - Spot Mobility and Safety
2. Transit and Travel Demand Management (TDM) Projects
  - Arterial Bus Rapid Transit Project
  - Transit Expansion
  - Transit Modernization
  - Travel Demand Management
3. Bicycle and Pedestrian Facilities
  - Multiuse Trails and Bicycle Facilities
  - Pedestrian Facilities
  - Safe Routes to School (Infrastructure Projects)
4. Unique Projects

Public Works is recommending the submittal of up to 15 applications, which are summarized below. See attachment for specific project locations. Public Works is not planning to submit in categories that don't align with our goals (Road Expansion) or where partner agencies will be submitting projects as the project sponsor (Transit and TDM).

---

Project Name	Category	Maximum Federal Amount (not every project will seek max)	Minimum Local Match Required for Maximum Award (20%)*
*Amounts shown indicate minimums only. Total project cost and local match anticipated to be higher for many projects.			
7th Street N from 10th Street to Lyndale Avenue	Roadway Reconstruction/ Modernization	\$7,000,000	\$1,400,000
35th Street E and 36th Street E from Nicollet Avenue to Park Avenue	Roadway Reconstruction/ Modernization	\$7,000,000	\$1,400,000
26th Street E and Hiawatha Avenue intersection	Spot Mobility and Safety	\$3,500,000	\$700,000
Intelligent Transportation System Upgrades and Enhancements	Traffic Management Technologies	\$3,500,000	\$700,000
Nicollet Avenue S Bridge over Minnehaha Creek	Bridge Rehabilitation/Replacement	\$7,000,000	\$1,400,000
5th Street Transit Center (still being finalized)	Transit Modernization	\$7,000,000	\$1,400,000 (match provided by MnDOT)
Northside Greenway (Humboldt/Irving Avenue N from 26th Avenue N to 44th Avenue N)	Multiuse Trails and Bicycle Facilities	\$5,500,000	\$1,100,000
2nd Street N protected bikeway from Plymouth Avenue N to Dowling Avenue N	Multiuse Trails and Bicycle Facilities	\$5,500,000	\$1,100,000
9th Street S and 10th Street S protected bikeway from Park Avenue to Hennepin Avenue	Multiuse Trails and Bicycle Facilities	\$5,500,000	\$1,100,000
42nd Street E pedestrian safety improvements	Pedestrian Facilities	\$2,000,000	\$400,000
1st Avenue N from Washington Avenue to 8th Street N pedestrian improvements	Pedestrian Facilities	\$2,000,000	\$400,000
Elliot Park neighborhood pedestrian improvements	Pedestrian Facilities	\$2,000,000	\$400,000
21st Avenue S - Safe Routes to School	Safe Routes to School	\$1,000,000	\$200,000
Whittier International Elementary – Safe Routes to School	Safe Routes to School	\$1,000,000	\$200,000
Mobility Hubs	Unique Projects	\$2,500,000	\$500,000 (half of match will be provided by Metro Transit)
Totals		\$62,000,000	\$12,400,000

Details of the proposed applications are described below.

7th Street North from 10th Street North to Lyndale Avenue



The proposed project is a complete reconstruction of 7th Street North from 10th Street N to Lyndale Avenue N, approximately 0.5 miles. 7th Street North has been identified as a future reconstruction candidate, driven primarily by deteriorating and aging infrastructure conditions. This is also a High Injury Street, on the Pedestrian Priority Network, a Transit Priority Project, and an All Ages and Abilities bikeway. This project will be coordinated with planned Blue Line Extension Light Rail Transit project work in the area. This segment is programmed in the City's Capital Improvement Program (CIP) for reconstruction in 2027. The proposed project will reconstruct the pavement surface, curb and gutter, signage, storm drains, driveway approaches, traffic signals, striping, lighting, street trees, sidewalks, and ADA ramps. The project will also provide an opportunity for safety enhancements along the street, improvements to the pedestrian realm, upgrading the existing bicycle facility to provide separation between vehicles and bicycles, and infrastructure to support transit.

*Program Category: Roadway Reconstruction/Modernization*

#### 35th Street East and 36th Street East from Nicollet Avenue to Park Avenue

The proposed project is a complete reconstruction of 35th Street E and 36th Street E from Nicollet Avenue to Park Avenue, approximately 1.2 miles total. Both streets have been identified as future reconstruction candidates, driven primarily by deteriorating and aging infrastructure conditions. Both streets are High Injury Streets and on the Pedestrian Priority Network; a portion of 35th Street is on the All Ages and Ability bikeway network. The proposed project will reconstruct the pavement surface, curb and gutter, traffic signals, lighting, ADA ramps, some sidewalks, as well as construct a bicycle facility and safety improvements. The 35th Street E segment is programmed in the City's Capital Improvement Program (CIP) for reconstruction in 2026 and the 36th Street segment is programmed for 2027.

*Program Category: Roadway Reconstruction/Modernization*

#### 26th Street East and Hiawatha Avenue intersection

This project proposes safety improvements at the intersection on 26th Street East and Hiawatha Avenue. The intersection is one of the 10 highest crash intersections in the city. The existing intersection currently features slip lanes on two approaches, wide turning radii, long pedestrian crossing distances, and no bikeway connection between the Hiawatha trail and bikeway on 26th Street west of the intersection. The project would work with MnDOT to improve safety for all modes of travel and create a dedicated bike connection on 26th Street East. This intersection improvement project was identified during planning for MnDOT's Hiawatha Avenue rehabilitation project, which will be implemented in 2022.

*Program Category: Spot Mobility and Safety.*

#### Intelligent Transportation System Upgrades & Enhancements

The purpose of the project is to upgrade the City's traffic management systems. Key features of the project include installing fiber optic cable to create a higher bandwidth and more reliable traffic communication network, deploying additional Closed Circuit Television cameras, upgrading detection systems, and installing infrastructure for advancements in connected vehicle to infrastructure technology in locations throughout the city. The City is collaborating with Hennepin County on the project.

*Program Category: Traffic Management Technologies*

#### Nicollet Avenue South Bridge over Minnehaha Creek

This project proposes the major repair and renovation of the Nicollet Avenue South Bridge over Minnehaha Parkway and Minnehaha Creek. Although the bridge does not need to be replaced, numerous bridge components are significantly deteriorated, in poor condition and should be repaired or replaced in order to extend the useful life of the structure. This project is programmed in the City's CIP for 2026.

*Program Category: Bridge Rehabilitation/Replacement*

#### 5th St Transit Center (Ramp B)

The proposed project is a remodel of the Transit spaces in Ramp B. Key features of the project include new transit platforms, accessibility improvement, raised walkways, updated passenger waiting areas with new railing, lighting, and signage. Modernization of the interior lobby with new finishes, lighting and safety enhancements, and updates to the exterior with an improved pedestrian landmark, wayfinding finishes, enhanced lighting, and safety/visibility improvements.

Ramp B, the first of three State-owned ABC ramps to be built, was completed over 30 years ago in 1989. The State and City have a long-term contractual relationship for the City to manage, operate and maintain the ABC Ramps. As such the City (Public Works) would lead this proposed remodel project similar to current arrangements for other repair and construction projects for the ABC ramps. The State (MnDOT) will provide the required local match.

*Program Category: Transit Modernization*

Northside Greenway Phase 1

The proposed project will create a Neighborhood Greenway along Humboldt/Irving Avenue N for approximately 2.5 miles in North Minneapolis, extending from 44th Avenue N to 26th Avenue N. This segment is currently a low volume residential street that connects several schools and parks. The corridor will receive a range of different neighborhood greenway treatments (as identified in the City's Street Design Guide) from block to block, including bicycle boulevard treatments, intersection improvements, and trail segments. The project will also include some ADA improvements to intersections. The project is programmed in the City's CIP in 2026.

*Program Category: Multiuse Trails and Bicycle Facilities*

2nd Street North protected bikeway from Plymouth Avenue North to Dowling Avenue North

The proposed project will upgrade the existing unprotected bike lanes on 2nd Street North to protected bikeways and add pedestrian and intersection safety improvements. The 2.2-mile segment will improve connections to the riverfront at Plymouth Avenue North, 26th Avenue North, Lowry Avenue North, and the new public infrastructure associated with the Upper Harbor Terminal project. The project will also include ADA upgrades and potentially signal upgrades at some intersections.

*Program Category: Multiuse Trails and Bicycle Facilities*

9th Street South and 10th Street South protected bikeway from Park Avenue to Hennepin Avenue

The proposed project will upgrade the existing unprotected bike lanes on 9th Street and 10th Street to protected bikeways and add pedestrian and intersection safety improvements. This is also a High Injury Street, on the Pedestrian Priority Network, and an All Ages and Abilities bikeway. Together the connections are 1.5 miles and address important east-west bikeway connections in downtown as well as a connection to the 7th Street bikeway heading to North Minneapolis.

*Program Category: Multiuse Trails and Bicycle Facilities*

42nd Street East pedestrian safety improvements

The proposed project would include the implementation of pedestrian focused safety improvements at select intersections along 42nd Street between Nicollet Avenue and 18th Avenue S. 42nd Street is a High Injury Street and the improvements will build on 2022 Vision Zero capital program investments. Intersection improvements may include signal upgrades, ADA-compliant curb ramps, bump outs, medians, signage, traffic control devices, and pavement markings at select locations. Complimentary bikeway improvements may be considered as well. The improvements will be coordinated with a planned street resurfacing project.

*Program Category: Pedestrian Facilities*

1st Avenue North from Washington Avenue to 8th Street pedestrian improvements

The proposed project would improve pedestrian safety and access along 1st Avenue North for 0.5 miles between Washington Avenue and 8th Street. 1st Avenue North is a High Injury Street with a narrow pedestrian realm in an area with high pedestrian demand. Improvements may include wider sidewalks, signal upgrades, ADA-compliant curb ramps, bump outs, signage, and greening.

*Program Category: Pedestrian Facilities*

Elliot Park neighborhood pedestrian improvements

The proposed project would improve pedestrian safety and access at select intersections in the Elliot Park neighborhood such as along Chicago Avenue, 11th Avenue S, and 8th Street S. Chicago Avenue and 11th Avenue S are High Injury Streets. Intersection improvements may include signal upgrades, ADA-compliant curb ramps, bump outs, medians, signage, traffic control devices, and pavement markings at select locations.

*Program Category: Pedestrian Facilities*

21st Avenue South - Safe Routes to School

The proposed project would include pedestrian and bicycle-related improvements along 21st Avenue South between 28th Street East/Midtown Greenway and 43rd Street East. The project will connect to South High School and Folwell Community School. Pedestrian and bicycle improvements may include ADA-compliant curb ramps, traffic circles, speed humps, speed tables, bump outs, medians, diverters, signage, traffic control devices, protected bikeways, and pavement markings at select locations.

*Program Category: Safe Routes to School*

Whittier International Elementary - Safe Routes to School

The proposed project would include pedestrian and bicycle-related improvements near Whittier International Elementary School along 26th Street W, 27th Street W, and/or 28th Street W to provide a safer connection to the school for people walking or rolling. 26th Street and 28th Street are High Injury Streets and on the Pedestrian Priority Network and All Ages and Abilities bikeway network. Pedestrian and bicycle improvements may include ADA-compliant curb ramps, traffic circles, speed bumps, speed tables, bump outs, medians, diverters, signage, traffic control devices, protected bikeways, and pavement markings at select locations.

*Program Category: Safe Routes to School*

#### Mobility Hubs

The City is partnering with Metro Transit, the lead applicant, to submit an application to develop Mobility Hubs. The Metropolitan Council encouraged the City to apply jointly with Metro Transit, in response to each of our Letters of Interest previously submitted, to further enhance our projects and lead the region in this work. This funding for the Unique Projects category is for 2024 implementation. Since 2019, the City has piloted over two dozen safe, comfortable, and accessible locations that increase access to convenient low and no-carbon transportation options such as transit, bike, and scooter sharing. The City pilot also uses a community partnership model and ambassadors to engage and educate users on mobility hubs and new mobility options. The project will permanentize existing and popular mobility hub locations and install dedicated infrastructure such as micromobility parking areas, seating and other street furniture, lighting, mode finding, and other digital transportation signage. The project will also include development of branding, processes, and standards for mobility hub development to ensure consistency between cities across the region. The City and Metro Transit will each provide half of the required local match for this project.

#### **FISCAL NOTE**

- Grant applications for 2022 Metropolitan Council Regional Solicitation for federal transportation funds - Fiscal Note

#### **Attachments**

2022 Regional Solicitation Project Map

# Whittier Safe Routes to School Project

2022 TAB Regional Solicitation for Federal Funding in FFYs 2026 and 2027

## Project Overview

The City of Minneapolis is requesting a federal grant to fund the Whittier Safe Routes to School project. This project will implement pedestrian and bicycle-related improvements along and across West 26th St, West 27th St, and West 28th St at various intersections between Lyndale Avenue South and Blaisdell Avenue. Improvements may include:

- Crossing improvements to narrow the road
- Installation of ADA-compliant curb ramps
- Traffic calming treatments such as traffic circles, traffic diverters, chicanes, curb extensions, pedestrian refuge medians, speed bumps, raised crossings

In 2017, Whittier Elementary School developed a Safe Routes to School plan through the MnDOT SRTS Planning Assistance Grant that identifies key locations where infrastructure improvements are needed. This project reflects the recommendations within Whittier's SRTS Plan.

## Benefits

The Whittier Safe Routes to School project will improve pedestrian and bicycle facilities for travelers of all ages and abilities by establishing a safe and comfortable connection to Whittier Elementary School, other bikeway facilities, parks, and key destinations in the project area.

This project supports the City's equitable prioritization of multimodal improvements and its Vision Zero commitment to eliminate fatal and serious injury traffic crashes within 10 years.

## Project Schedule



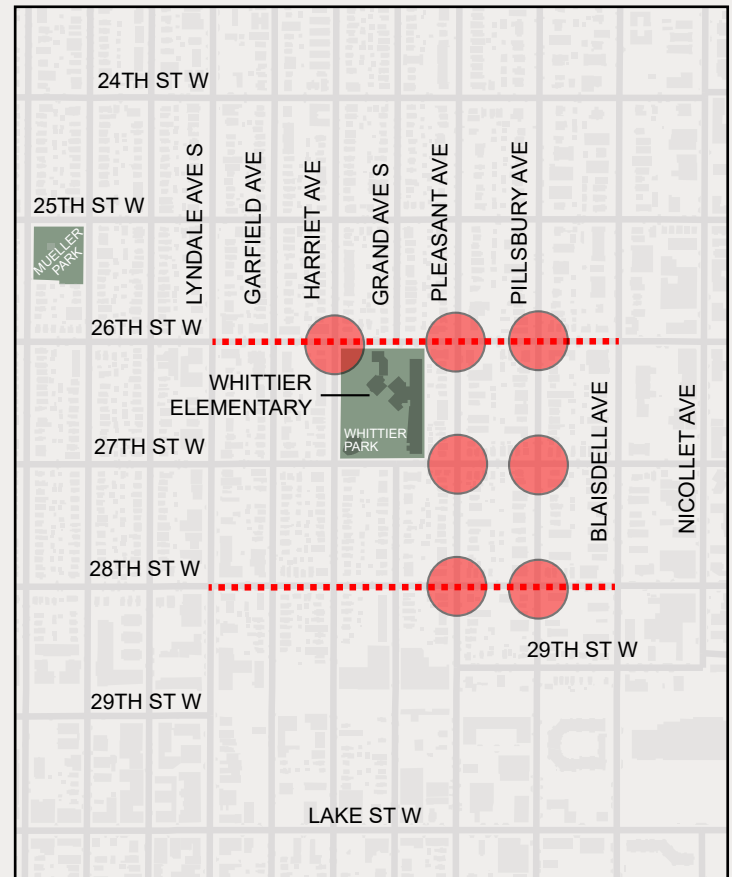
**Requested Federal Amount:** \$1,000,000

**Total Project Cost:** \$1,317,030

## Contact

**Amy Barnstorff**, *Transportation Planner*  
Transportation Planning and Programming - Public Works  
City of Minneapolis  
612-673-2129 | amy.barnstorff@minneapolismn.gov

## Project Area




--- ● Project Location



## Existing Conditions

According to the student travel tallies completed during the development of the Whittier SRTS plan (2017), **15% of students at Whittier Elementary walk or bike to school.**



# Whittier Safe Routes to School Project

Existing Conditions: W 28th St & Pleasant Ave



# Whittier Safe Routes to School Project

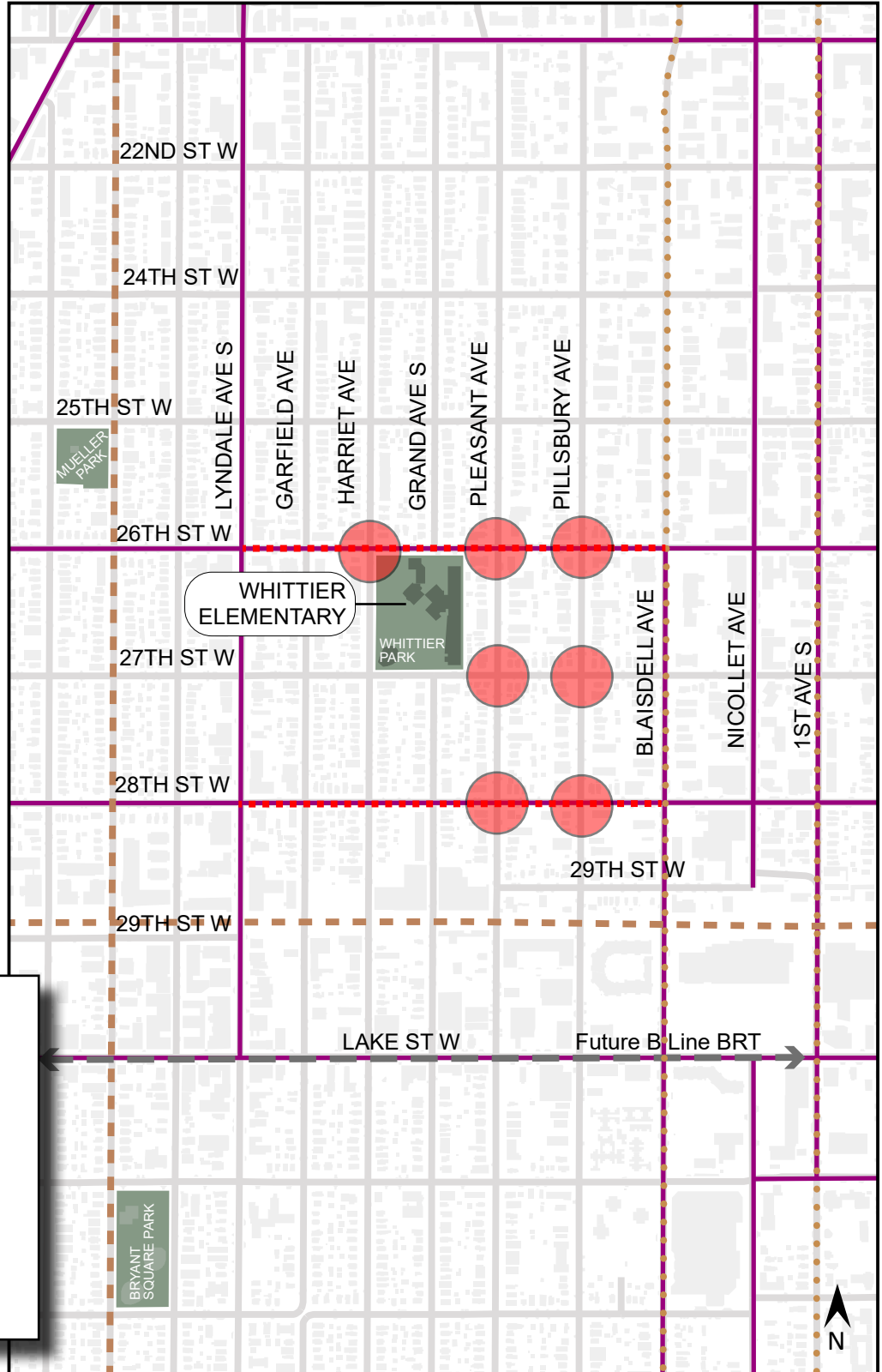
2022 TAB Regional Solicitation for Federal Funding in FFYs 2026 and 2027

## Project Area Characteristics

The Whittier Safe Routes to School project will **improve bicycle and pedestrian facilities** near Whittier Elementary at select locations along W 26th St, W 27th St, and W 28th St between Lyndale Ave S and Blaisdell Ave.

W 26th St and W 28th St are identified as low stress bikeways in the City's Transportation Action Plan; however, they are also identified as High Injury Streets per the Vision Zero Action Plan. This project aims to improve the safety and comfort of those traveling along and across W 26th St, W 27th St, and W 28th St.

According to the student travel tallies completed during the development of the Whittier SRTS plan (2017), **15% of students at Whittier Elementary walk or bike to school.**



**Legend**

- - - ● Project Location
- - - RBTN Tier 1
- . . . RBTN Tier 2
- High Injury Streets
- - - Future BRT Route

# Whittier Safe Routes to School Project

Public Housing and Access to Amenities

## SNAP Retailer Supermarkets

Locations of SNAP-authorized retailer supermarkets in the United States, operating in 2020.

 SNAP-Authorized Supermarket

## Health Facilities

Labels Off/On: Labels Off

-  Hospital
-  Urgent Care Facility
-  Veterans Health Medical Facility
-  Pharmacy
-  Public Health Department
-  Nursing Home

## Schools

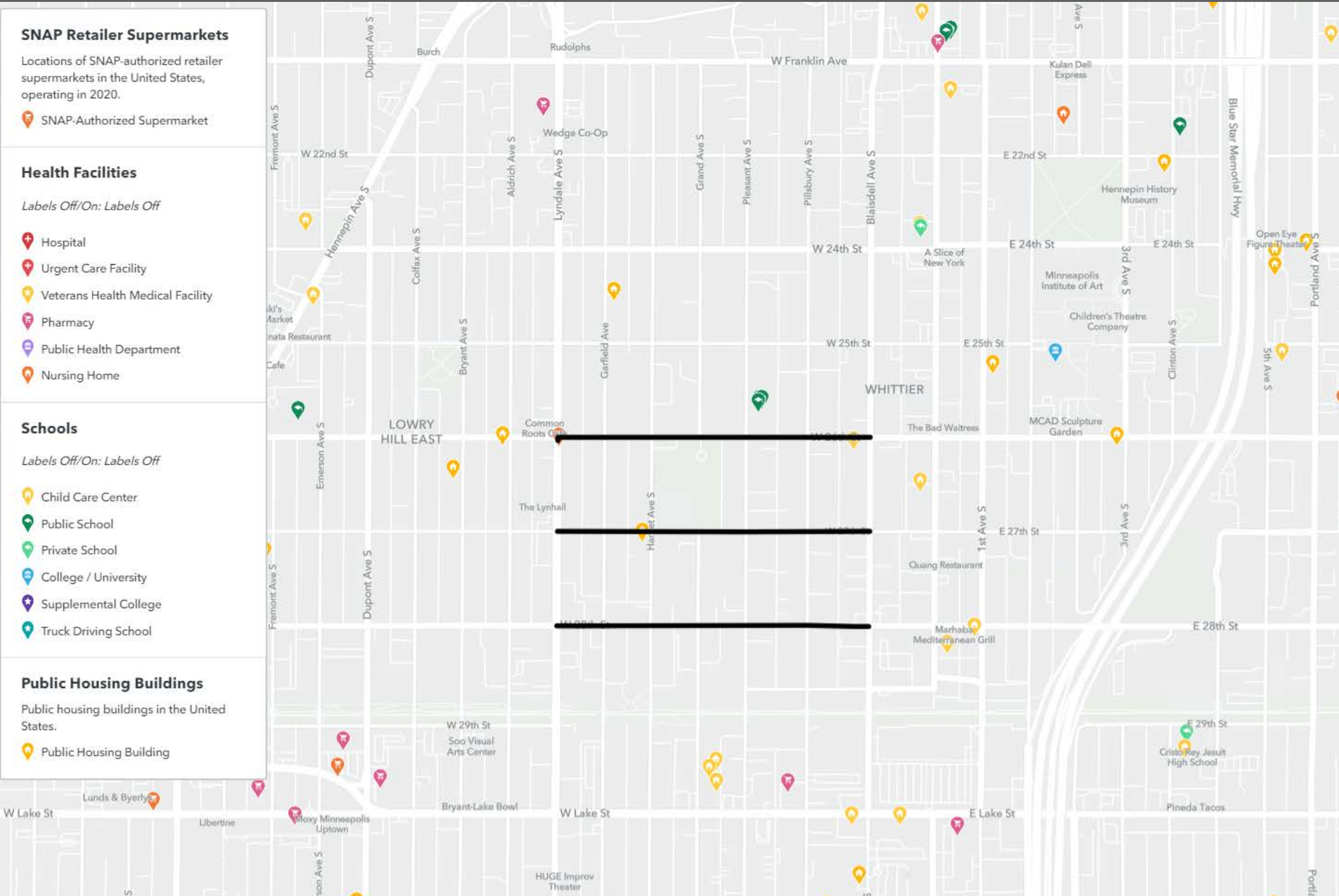
Labels Off/On: Labels Off

-  Child Care Center
-  Public School
-  Private School
-  College / University
-  Supplemental College
-  Truck Driving School

## Public Housing Buildings

Public housing buildings in the United States.

 Public Housing Building



# Appendix G. Student Hand Tally

The following pages show a summary of hand tallies of student transportation behavior at Whittier. In the fall of 2017, students were asked how they traveled to and from school on three midweek school days. The report shown is a direct export from the National Safe Routes to School Data Collection System, which generated the report.

## Student Travel Tally Report: One School in One Data Collection Period

**School Name:** Whittier International

**Set ID:** 25011

**School Group:** 2017-18 Planning Grant

**Month and Year Collected:** October 2017

**School Enrollment:** 0

**Date Report Generated:** 12/18/2017

**% of Students reached by SRTS activities:**

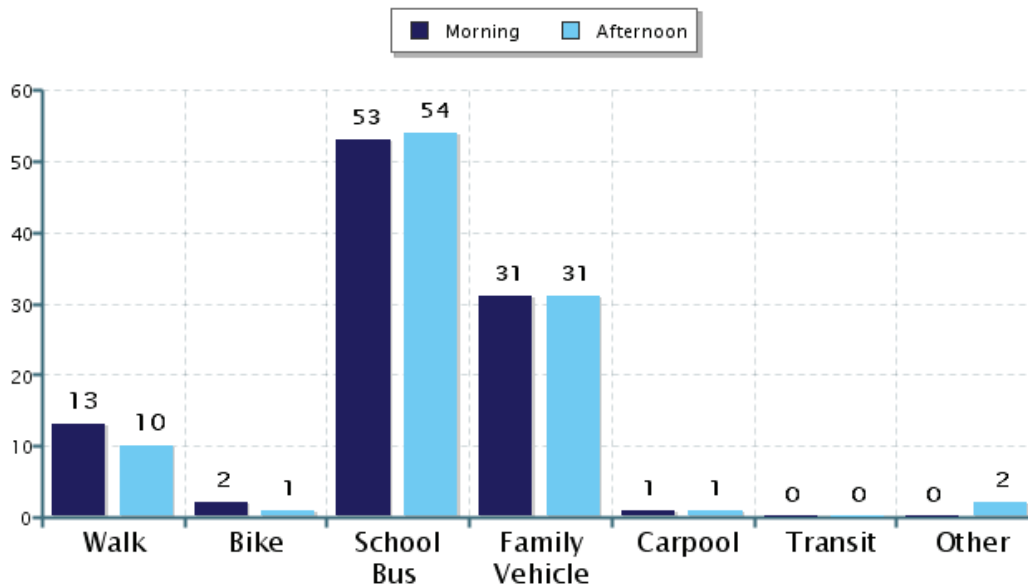
**Tags:**

**Number of Classrooms**

**Included in Report:** 14

This report contains information from your school's classrooms about students' trip to and from school. The data used in this report were collected using the in-class Student Travel Tally questionnaire from the National Center for Safe Routes to School.

### Morning and Afternoon Travel Mode Comparison



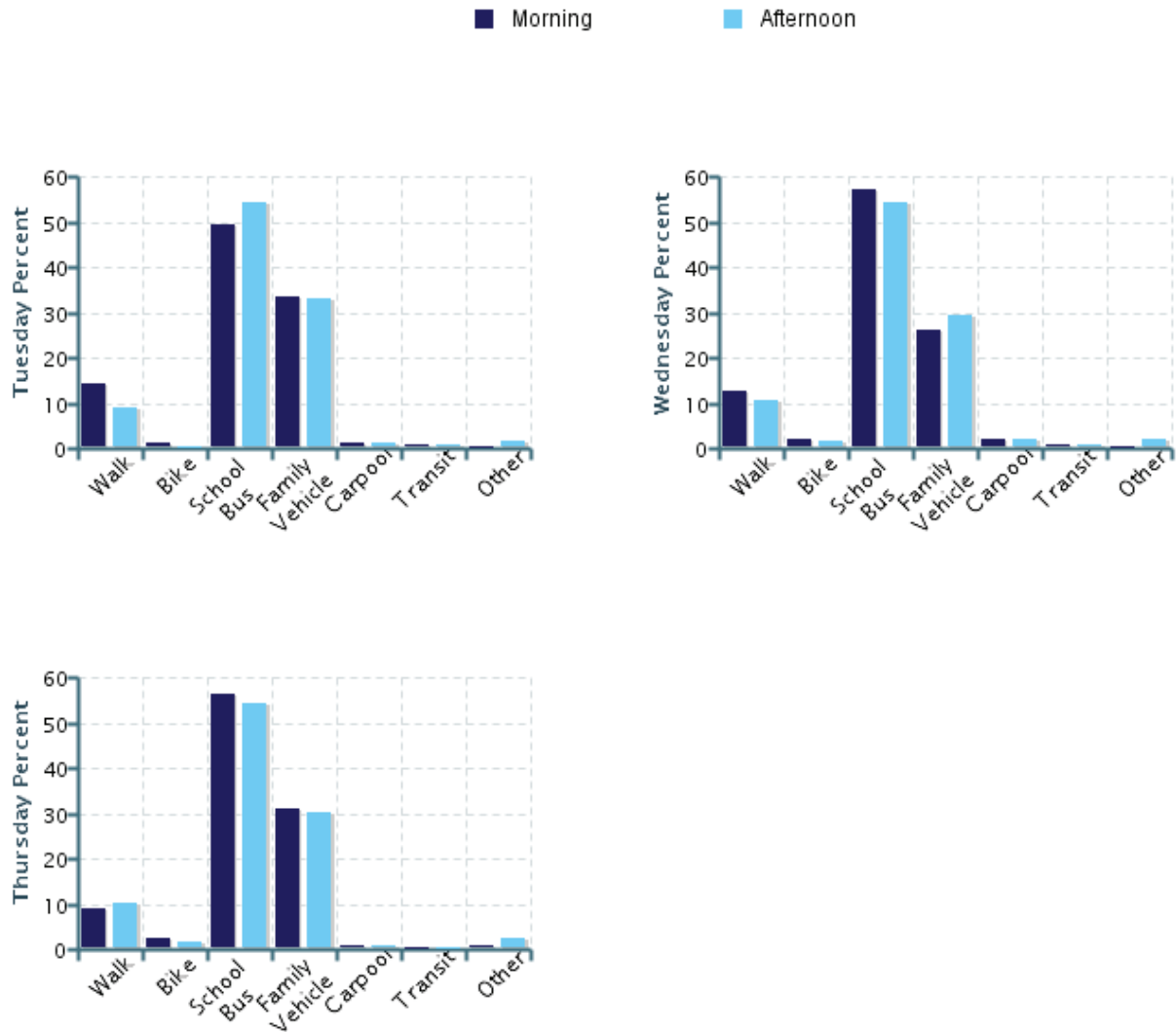
### Morning and Afternoon Travel Mode Comparison

	Number of Trips	Walk	Bike	School Bus	Family Vehicle	Carpool	Transit	Other
Morning	919	13%	2%	53%	31%	1%	0.3%	0.1%
Afternoon	496	10%	1%	54%	31%	1%	0.4%	2%

Percentages may not total 100% due to rounding.



## Morning and Afternoon Travel Mode Comparison by Day

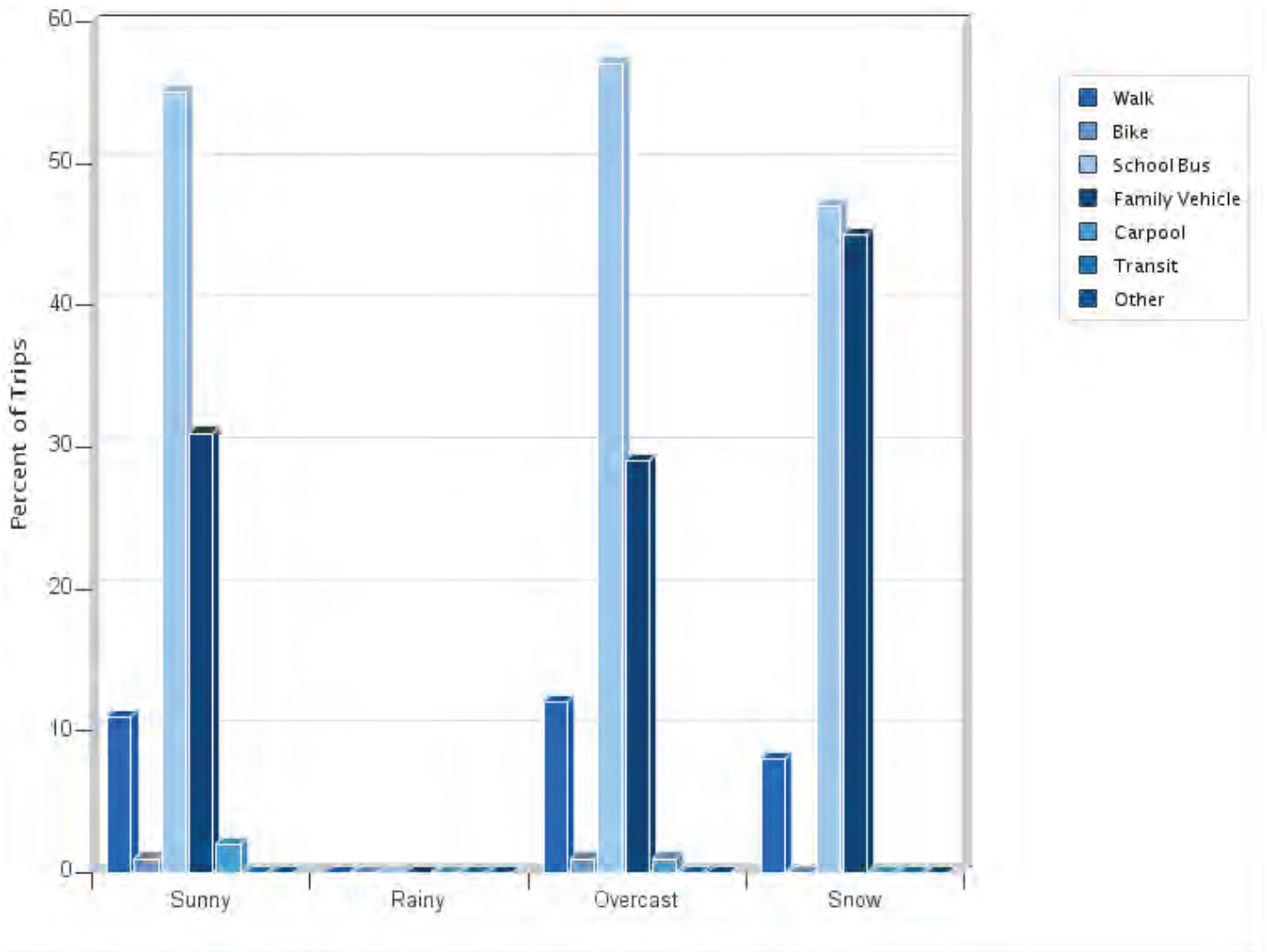


## Morning and Afternoon Travel Mode Comparison by Day

	Number of Trips	Walk	Bike	School Bus	Family Vehicle	Carpool	Transit	Other
Tuesday AM	437	14%	1%	49%	33%	1%	0.5%	0%
Tuesday PM	164	9%	0%	54%	33%	1%	0.6%	2%
Wednesday AM	263	13%	2%	57%	26%	2%	0.4%	0%
Wednesday PM	207	11%	1%	54%	29%	2%	0.5%	2%
Thursday AM	219	9%	2%	56%	31%	0.9%	0%	0.5%
Thursday PM	125	10%	2%	54%	30%	0.8%	0%	2%

Percentages may not total 100% due to rounding.

### Travel Mode by Weather Conditions



### Travel Mode by Weather Condition

Weather Condition	Number of Trips	Walk	Bike	School Bus	Family Vehicle	Carpool	Transit	Other
Sunny	851	11%	0.8%	55%	31%	2%	0.5%	0%
Rainy	0	0%	0%	0%	0%	0%	0%	0%
Overcast	230	12%	1%	57%	29%	0.9%	0%	0.4%
Snow	38	8%	0%	47%	45%	0%	0%	0%

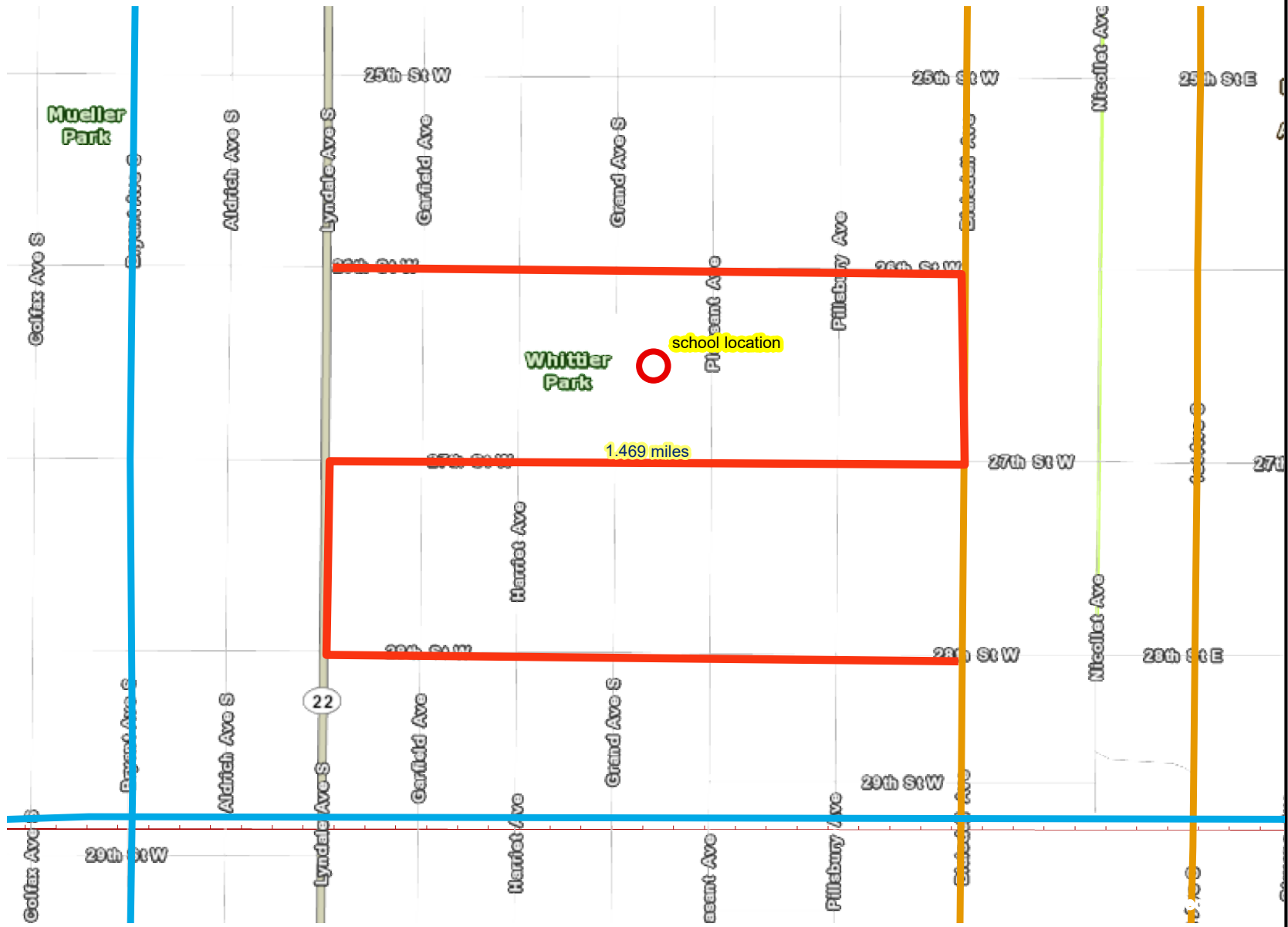
Percentages may not total 100% due to rounding.

# Project to RBTN Orientation

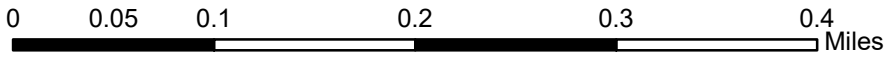
Safe Routes to Schools Project: Whittier Safe Routes to School | Map ID: 1649923212826

## Results

Project NOT IN Regional Bicycle Transportation Corridor.



- Project Points
- Project
- RBTN Tier 1 Alignment
- RBTN Tier 2 Alignment
- Principal Arterials
- Minor Arterials
- +— Railroads
- RBTN Tier 1
- RBTN Tier 2



Created: 4/14/2022  
LandscapeRSA6



For complete disclaimer of accuracy, please visit <https://giswebsite.metc.state.mn.us/gisite/notice.aspx>

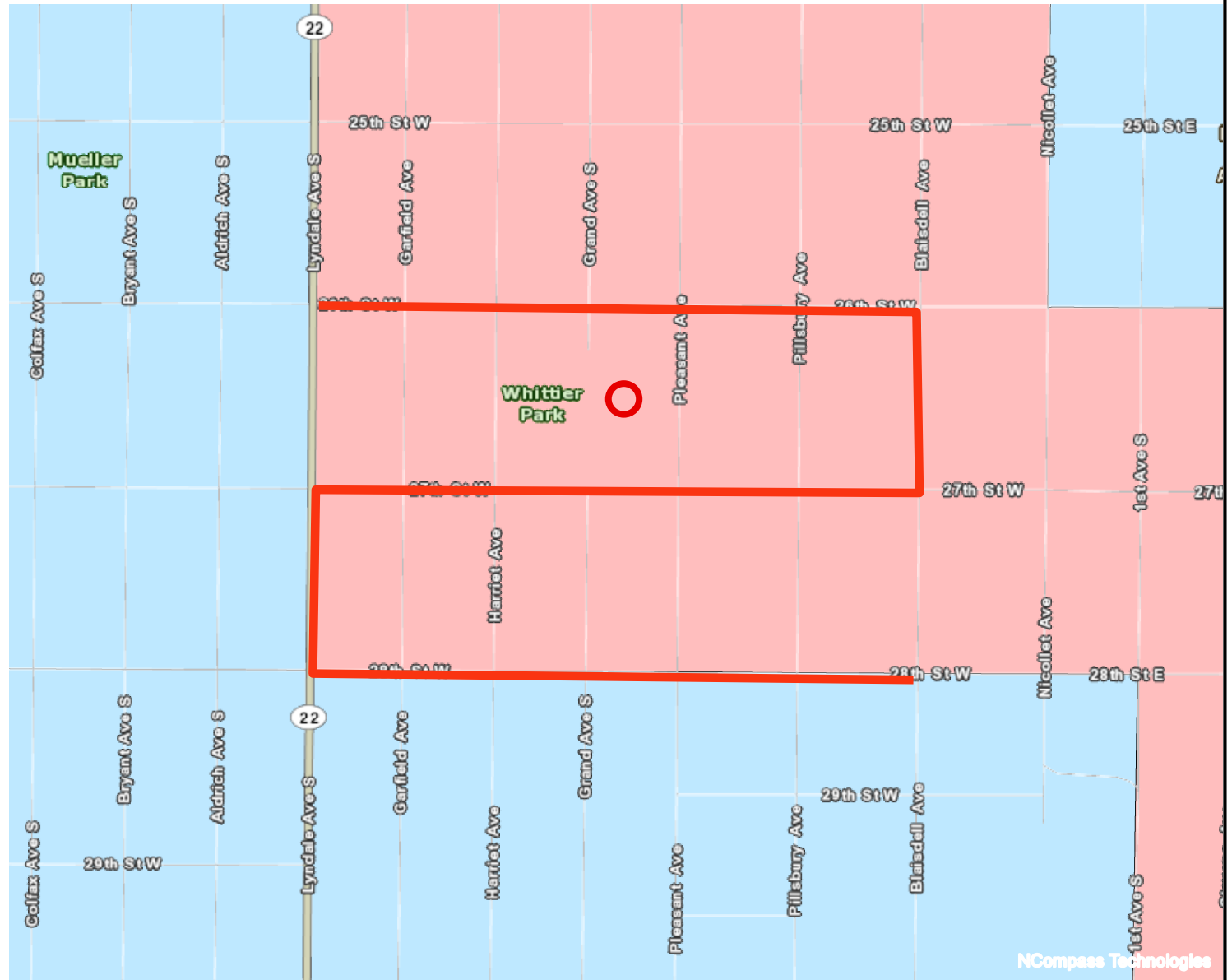






# Socio-Economic Conditions

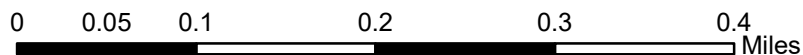
## Results

Total of publicly subsidized rental housing units in census tracts within 1/2 mile: 3565

Project located IN an Area of Concentrated Poverty.



-  Points
-  Area of Concentrated Poverty
-  Lines
-  Regional Environmental Justice Area





Council Action No. 2022A-0248

City of Minneapolis

File No. 2022-00268

Committee: PWI

Public Hearing: None

Passage: Mar 24, 2022

Publication: APR 01, 2022

RECORD OF COUNCIL VOTE				
COUNCIL MEMBER	AYE	NAY	ABSTAIN	ABSENT
Payne	X			
Wonsley Worlobah	X			
Rainville	X			
Vetaw	X			
Ellison	X			
Osman	X			
Goodman	X			
Jenkins	X			
Chavez	X			
Chughtai	X			
Koski	X			
Johnson	X			
Palmisano	X			

MAYOR ACTION

APPROVED

VETOED

MAYOR

MAR 28 2022

DATE

*Certified an official action of the City Council*

ATTEST:

CITY CLERK

Presented to Mayor: MAR 24 2022

Received from Mayor: MAR 30 2022

The Minneapolis City Council hereby:

1. Authorizes the submittal of a series of grant applications for federal transportation funds through Metropolitan Council's 2022 Regional Solicitation Program.
2. Authorizes the commitment of local funds to provide the required local match for the federal funding.



## CRASH MODIFICATION FACTORS CLEARINGHOUSE

### CMF / CRF DETAILS

CMF ID: 9120

#### MEDIAN TREATMENT FOR PED/BIKE SAFETY

DESCRIPTION: INSTALL VARIOUS MEDIAN TREATMENT: MEDIAN FENCING, SIDEWALK FENCING, MEDIAN BRICK PLANTERS, PEDESTRIAN ISLANDS

PRIOR CONDITION: *NO PRIOR CONDITION(S)*

CATEGORY: ROADSIDE

STUDY: [ANALYZING THE IMPACT OF MEDIAN TREATMENTS ON PEDESTRIAN/BICYCLIST SAFETY, ZHANG ET AL., 2017](#)

Star Quality Rating: [VIEW SCORE DETAILS]

Rating Points Total: 100

#### Crash Modification Factor (CMF)

Value: 0.86

Adjusted Standard Error:

Unadjusted Standard Error: 0.04

#### Crash Reduction Factor (CRF)

Value: 14 (This value indicates a *decrease* in crashes)

Adjusted Standard Error:

Unadjusted Standard Error: 4

#### Applicability

Crash Type: All

Crash Severity: All

Roadway Types: Not specified

Number of Lanes:

Road Division Type: Divided by Median

Speed Limit:

Area Type: Urban

Traffic Volume:

Average Traffic Volume:

Time of Day: All

*If countermeasure is intersection-based*

Intersection Type:
Intersection Geometry:
Traffic Control:
Major Road Traffic Volume:
Minor Road Traffic Volume:
Average Major Road Volume :
Average Minor Road Volume :

**Development Details**

Date Range of Data Used:	1998 to 2016
Municipality:	
State:	MD
Country:	USA
Type of Methodology Used:	2
Sample Size (crashes):	906 crashes after
Sample Size (sites):	18 sites before, 18 sites after
Sample Size (site-years):	54 site-years before

**Other Details**

Included in Highway Safety Manual?	No
Date Added to Clearinghouse:	Jan-17-2018
Comments:	For all crashes, not just ped/bike related.

[VIEW THE FULL STUDY DATA](#)[EXPORT DETAIL PAGE AS A PDF](#)

This site is funded by the U.S. Department of Transportation Federal Highway Administration and maintained by the University of North Carolina Highway Safety Research Center

For more information, contact Karen Scurry at karen.scurry@dot.gov

The information contained in the Crash Modification Factors (CMF) Clearinghouse is disseminated under the sponsorship of the U.S. Department of Transportation in the interest of information exchange. The U.S. Government assumes no liability for the use of the information contained in the CMF Clearinghouse. The information contained in the CMF Clearinghouse does not constitute a standard, specification, or regulation, nor is it a substitute for sound engineering judgment.

# Grant applications for 2022 Metropolitan Council Regional Solicitation for federal transportation funds (RCA-2022-00256)

Home > Legislative File 2022-00268 > RCA

## ORIGINATING DEPARTMENT

Public Works Department

## To Committee(s)

#	Committee Name	Meeting Date
1	Public Works & Infrastructure Committee	Mar 17, 2022

**LEAD STAFF:** Ethan Fawley, Vision Zero Program Coordinator, Transportation Planning and Programming  
**PRESENTED BY:** Ethan Fawley, Vision Zero Program Coordinator, Transportation Planning and Programming

## Action Item(s)

#	File Type	Subcategory	Item Description
1	Action	Grant	Authorizing the submittal of a series of grant applications for federal transportation funds through Metropolitan Council's 2022 Regional Solicitation Program.
2	Action	Grant	Authorizing the commitment of local funds to provide the required local match for the federal funding.

## Ward / Neighborhood / Address

#	Ward	Neighborhood	Address
1.	All Wards		

## Background Analysis

Public Works will prepare a series of applications for the 2022 Regional Solicitation for Federal Transportation Funds in response to the current Metropolitan Council solicitation. This request includes a summary of the eligible project areas, a brief description of proposed city projects, estimate of requested amounts, and the minimum local match. Each project requires a minimum 20% local match for construction in addition to the costs for design, engineering, administration, any right-of-way acquisition, and any additional construction costs to fully fund the project. These applications will maximize the use of federal funding. The funding is for projects to be constructed in federal fiscal years 2026 and 2027. Grant awards for these projects are expected to be announced in early 2023.

Public Works identifies projects that meet the eligibility requirements for federal funding and closely evaluates which applications to submit in a manner that is consistent with the equity-based approach used to select and prioritize projects as a part of the Capital Improvement Program (CIP). Additional consideration is given to the criteria used in application scoring, such as: role in the regional transportation system and economy, equity, affordable housing, asset condition, safety, connectivity, cost-benefit, operational benefits, number of users and multimodal elements. Public Works also considers project readiness, cost, deliverability, and alignment with adopted plans, policies, and initiatives (e.g., *Minneapolis 2040*, *20 Year Street Funding Plan*, the Transportation Action Plan, Complete Streets Policy and Vision Zero).



The 2022 Regional Solicitation for federal transportation funding is part of Metropolitan Council's federally-required continuing, comprehensive, and cooperative transportation planning process for the Twin Cities Metropolitan Area. The funding program and related rules and requirements are established by the U.S. Department of Transportation and administered locally through collaboration with the Federal Highway Administration, the Federal Transit Administration, and the Minnesota Department of Transportation.

Applications are grouped into three primary modal evaluation categories; each category includes several sub-categories as detailed below.

1. Roadways Including Multimodal Elements
  - Strategic Capacity (Roadway Expansion)
  - Roadway Reconstruction/Modernization
  - Traffic Management Technologies (Roadway System Management)
  - Bridge Rehabilitation/Replacement
  - Spot Mobility and Safety
2. Transit and Travel Demand Management (TDM) Projects
  - Arterial Bus Rapid Transit Project
  - Transit Expansion
  - Transit Modernization
  - Travel Demand Management
3. Bicycle and Pedestrian Facilities
  - Multiuse Trails and Bicycle Facilities
  - Pedestrian Facilities
  - Safe Routes to School (Infrastructure Projects)
4. Unique Projects

Public Works is recommending the submittal of up to 15 applications, which are summarized below. See attachment for specific project locations. Public Works is not planning to submit in categories that don't align with our goals (Road Expansion) or where partner agencies will be submitting projects as the project sponsor (Transit and TDM).

Project Name	Category	Maximum Federal Amount (not every project will seek max)	Minimum Local Match Required for Maximum Award (20%)*
*Amounts shown indicate minimums only. Total project cost and local match anticipated to be higher for many projects.			
7th Street N from 10th Street to Lyndale Avenue	Roadway Reconstruction/ Modernization	\$7,000,000	\$1,400,000
35th Street E and 36th Street E from Nicollet Avenue to Park Avenue	Roadway Reconstruction/ Modernization	\$7,000,000	\$1,400,000
26th Street E and Hiawatha Avenue intersection	Spot Mobility and Safety	\$3,500,000	\$700,000
Intelligent Transportation System Upgrades and Enhancements	Traffic Management Technologies	\$3,500,000	\$700,000
Nicollet Avenue S Bridge over Minnehaha Creek	Bridge Rehabilitation/Replacement	\$7,000,000	\$1,400,000
5th Street Transit Center (still being finalized)	Transit Modernization	\$7,000,000	\$1,400,000 (match provided by MnDOT)
Northside Greenway (Humboldt/Irving Avenue N from 26th Avenue N to 44th Avenue N)	Multiuse Trails and Bicycle Facilities	\$5,500,000	\$1,100,000
2nd Street N protected bikeway from Plymouth Avenue N to Dowling Avenue N	Multiuse Trails and Bicycle Facilities	\$5,500,000	\$1,100,000
9th Street S and 10th Street S protected bikeway from Park Avenue to Hennepin Avenue	Multiuse Trails and Bicycle Facilities	\$5,500,000	\$1,100,000
42nd Street E pedestrian safety improvements	Pedestrian Facilities	\$2,000,000	\$400,000
1st Avenue N from Washington Avenue to 8th Street N pedestrian improvements	Pedestrian Facilities	\$2,000,000	\$400,000
Elliot Park neighborhood pedestrian improvements	Pedestrian Facilities	\$2,000,000	\$400,000
21st Avenue S - Safe Routes to School	Safe Routes to School	\$1,000,000	\$200,000
Whittier International Elementary – Safe Routes to School	Safe Routes to School	\$1,000,000	\$200,000
Mobility Hubs	Unique Projects	\$2,500,000	\$500,000 (half of match will be provided by Metro Transit)
Totals		\$62,000,000	\$12,400,000

Details of the proposed applications are described below.

7th Street North from 10th Street North to Lyndale Avenue

The proposed project is a complete reconstruction of 7th Street North from 10th Street N to Lyndale Avenue N, approximately 0.5 miles. 7th Street North has been identified as a future reconstruction candidate, driven primarily by deteriorating and aging infrastructure conditions. This is also a High Injury Street, on the Pedestrian Priority Network, a Transit Priority Project, and an All Ages and Abilities bikeway. This project will be coordinated with planned Blue Line Extension Light Rail Transit project work in the area. This segment is programmed in the City's Capital Improvement Program (CIP) for reconstruction in 2027. The proposed project will reconstruct the pavement surface, curb and gutter, signage, storm drains, driveway approaches, traffic signals, striping, lighting, street trees, sidewalks, and ADA ramps. The project will also provide an opportunity for safety enhancements along the street, improvements to the pedestrian realm, upgrading the existing bicycle facility to provide separation between vehicles and bicycles, and infrastructure to support transit.

*Program Category: Roadway Reconstruction/Modernization*

#### 35th Street East and 36th Street East from Nicollet Avenue to Park Avenue

The proposed project is a complete reconstruction of 35th Street E and 36th Street E from Nicollet Avenue to Park Avenue, approximately 1.2 miles total. Both streets have been identified as future reconstruction candidates, driven primarily by deteriorating and aging infrastructure conditions. Both streets are High Injury Streets and on the Pedestrian Priority Network; a portion of 35th Street is on the All Ages and Ability bikeway network. The proposed project will reconstruct the pavement surface, curb and gutter, traffic signals, lighting, ADA ramps, some sidewalks, as well as construct a bicycle facility and safety improvements. The 35th Street E segment is programmed in the City's Capital Improvement Program (CIP) for reconstruction in 2026 and the 36th Street segment is programmed for 2027.

*Program Category: Roadway Reconstruction/Modernization*

#### 26th Street East and Hiawatha Avenue intersection

This project proposes safety improvements at the intersection on 26th Street East and Hiawatha Avenue. The intersection is one of the 10 highest crash intersections in the city. The existing intersection currently features slip lanes on two approaches, wide turning radii, long pedestrian crossing distances, and no bikeway connection between the Hiawatha trail and bikeway on 26th Street west of the intersection. The project would work with MnDOT to improve safety for all modes of travel and create a dedicated bike connection on 26th Street East. This intersection improvement project was identified during planning for MnDOT's Hiawatha Avenue rehabilitation project, which will be implemented in 2022.

*Program Category: Spot Mobility and Safety.*

#### Intelligent Transportation System Upgrades & Enhancements

The purpose of the project is to upgrade the City's traffic management systems. Key features of the project include installing fiber optic cable to create a higher bandwidth and more reliable traffic communication network, deploying additional Closed Circuit Television cameras, upgrading detection systems, and installing infrastructure for advancements in connected vehicle to infrastructure technology in locations throughout the city. The City is collaborating with Hennepin County on the project.

*Program Category: Traffic Management Technologies*

#### Nicollet Avenue South Bridge over Minnehaha Creek

This project proposes the major repair and renovation of the Nicollet Avenue South Bridge over Minnehaha Parkway and Minnehaha Creek. Although the bridge does not need to be replaced, numerous bridge components are significantly deteriorated, in poor condition and should be repaired or replaced in order to extend the useful life of the structure. This project is programmed in the City's CIP for 2026.

*Program Category: Bridge Rehabilitation/Replacement*

#### 5th St Transit Center (Ramp B).

The proposed project is a remodel of the Transit spaces in Ramp B. Key features of the project include new transit platforms, accessibility improvement, raised walkways, updated passenger waiting areas with new railing, lighting, and signage. Modernization of the interior lobby with new finishes, lighting and safety enhancements, and updates to the exterior with an improved pedestrian landmark, wayfinding finishes, enhanced lighting, and safety/visibility improvements.

Ramp B, the first of three State-owned ABC ramps to be built, was completed over 30 years ago in 1989. The State and City have a long-term contractual relationship for the City to manage, operate and maintain the ABC Ramps. As such the City (Public Works) would lead this proposed remodel project similar to current arrangements for other repair and construction projects for the ABC ramps. The State (MnDOT) will provide the required local match.

*Program Category: Transit Modernization*

### Northside Greenway Phase 1

The proposed project will create a Neighborhood Greenway along Humboldt/Irving Avenue N for approximately 2.5 miles in North Minneapolis, extending from 44th Avenue N to 26th Avenue N. This segment is currently a low volume residential street that connects several schools and parks. The corridor will receive a range of different neighborhood greenway treatments (as identified in the City's Street Design Guide) from block to block, including bicycle boulevard treatments, intersection improvements, and trail segments. The project will also include some ADA improvements to intersections. The project is programmed in the City's CIP in 2026.

*Program Category: Multiuse Trails and Bicycle Facilities*

### 2nd Street North protected bikeway from Plymouth Avenue North to Dowling Avenue North

The proposed project will upgrade the existing unprotected bike lanes on 2nd Street North to protected bikeways and add pedestrian and intersection safety improvements. The 2.2-mile segment will improve connections to the riverfront at Plymouth Avenue North, 26th Avenue North, Lowry Avenue North, and the new public infrastructure associated with the Upper Harbor Terminal project. The project will also include ADA upgrades and potentially signal upgrades at some intersections.

*Program Category: Multiuse Trails and Bicycle Facilities*

### 9th Street South and 10th Street South protected bikeway from Park Avenue to Hennepin Avenue

The proposed project will upgrade the existing unprotected bike lanes on 9th Street and 10th Street to protected bikeways and add pedestrian and intersection safety improvements. This is also a High Injury Street, on the Pedestrian Priority Network, and an All Ages and Abilities bikeway. Together the connections are 1.5 miles and address important east-west bikeway connections in downtown as well as a connection to the 7th Street bikeway heading to North Minneapolis.

*Program Category: Multiuse Trails and Bicycle Facilities*

### 42nd Street East pedestrian safety improvements

The proposed project would include the implementation of pedestrian focused safety improvements at select intersections along 42nd Street between Nicollet Avenue and 18th Avenue S. 42nd Street is a High Injury Street and the improvements will build on 2022 Vision Zero capital program investments. Intersection improvements may include signal upgrades, ADA-compliant curb ramps, bump outs, medians, signage, traffic control devices, and pavement markings at select locations. Complimentary bikeway improvements may be considered as well. The improvements will be coordinated with a planned street resurfacing project.

*Program Category: Pedestrian Facilities*

### 1st Avenue North from Washington Avenue to 8th Street pedestrian improvements

The proposed project would improve pedestrian safety and access along 1st Avenue North for 0.5 miles between Washington Avenue and 8th Street. 1st Avenue North is a High Injury Street with a narrow pedestrian realm in an area with high pedestrian demand. Improvements may include wider sidewalks, signal upgrades, ADA-compliant curb ramps, bump outs, signage, and greening.

*Program Category: Pedestrian Facilities*

### Elliot Park neighborhood pedestrian improvements

The proposed project would improve pedestrian safety and access at select intersections in the Elliot Park neighborhood such as along Chicago Avenue, 11th Avenue S, and 8th Street S. Chicago Avenue and 11th Avenue S are High Injury Streets. Intersection improvements may include signal upgrades, ADA-compliant curb ramps, bump outs, medians, signage, traffic control devices, and pavement markings at select locations.

*Program Category: Pedestrian Facilities*

### 21st Avenue South - Safe Routes to School

The proposed project would include pedestrian and bicycle-related improvements along 21st Avenue South between 28th Street East/Midtown Greenway and 43rd Street East. The project will connect to South High School and Folwell Community School. Pedestrian and bicycle improvements may include ADA-compliant curb ramps, traffic circles, speed humps, speed tables, bump outs, medians, diverters, signage, traffic control devices, protected bikeways, and pavement markings at select locations.

*Program Category: Safe Routes to School*

### Whittier International Elementary - Safe Routes to School

The proposed project would include pedestrian and bicycle-related improvements near Whittier International Elementary School along 26th Street W, 27th Street W, and/or 28th Street W to provide a safer connection to the school for people walking or rolling. 26th Street and 28th Street are High Injury Streets and on the Pedestrian Priority Network and All Ages and Abilities bikeway network. Pedestrian and bicycle improvements may include ADA-compliant curb ramps, traffic circles, speed bumps, speed tables, bump outs, medians, diverters, signage, traffic control devices, protected bikeways, and pavement markings at select locations.

*Program Category: Safe Routes to School*

### Mobility Hubs

The City is partnering with Metro Transit, the lead applicant, to submit an application to develop Mobility Hubs. The Metropolitan Council encouraged the City to apply jointly with Metro Transit, in response to each of our Letters of Interest previously submitted, to further enhance our projects and lead the region in this work. This funding for the Unique Projects category is for 2024 implementation. Since 2019, the City has piloted over two dozen safe, comfortable, and accessible locations that increase access to convenient low and no-carbon transportation options such as transit, bike, and scooter sharing. The City pilot also uses a community partnership model and ambassadors to engage and educate users on mobility hubs and new mobility options. The project will permanentize existing and popular mobility hub locations and install dedicated infrastructure such as micromobility parking areas, seating and other street furniture, lighting, mode finding, and other digital transportation signage. The project will also include development of branding, processes, and standards for mobility hub development to ensure consistency between cities across the region. The City and Metro Transit will each provide half of the required local match for this project.

### **FISCAL NOTE**

- Grant applications for 2022 Metropolitan Council Regional Solicitation for federal transportation funds - Fiscal Note

### **Attachments**

2022 Regional Solicitation Project Map

Crash Data for Whittier SRTS Improvements Project

Key: Crash
Crash Relevant to CMF

Crash Date	Year	Crash Severity	Street On	Intersection Name	Crash Type	Unit 1 Type	Vehicle 1 Type	Pre-Crash Manuever - Vehicle 1	Pre-Crash Manuever - Vehicle 1	Unit 2 Type	Vehicle 2 Type	Pre-Crash Manuever - Vehicle 2	Contributing Factor - Unit 2
3/3/2012 12:40	2012	Property Damage Only	28 St W	Garfield Ave S	Unknown	Motor Vehicle in Transport	Automobile	Moving Forward	No Clear Contributing Action	Motor Vehicle in Transport	Passenger Car	VEH PRKD LEGALLY	No Clear Contributing Action
3/25/2012 15:07	2012	Property Damage Only			Unknown	Motor Vehicle in Transport	Automobile	Swerved or Attempt to Avoid Object in Roadway (Due to Wind, Slippery Surface, Motor Vehicle, Object, Non-Motorist in Roadway, etc.)	Failure to Yield Right-of-Way	Parked/Stalled Motor Vehicle	Passenger Car	VEH PRKD LEGALLY	No Clear Contributing Action
11/2/2012 10:00	2012	Property Damage Only	Lyndale Avenue South	27 Street West	Unknown	Parked or Stalled Motor Vehicle	Automobile	Turning Left		Parked/Stalled Motor Vehicle	Passenger Car	VEH PRKD LEGALLY	No Clear Contributing Action
9/23/2012 11:20	2012	Property Damage Only			Rear End	Motor Vehicle in Transport	Automobile	Changing Lanes	Driving Left of Center	Motor Vehicle in Transport	Sport Utility Vehicle	VEH PRKD LEGALLY	No Clear Contributing Action
3/17/2012 9:15	2012	Property Damage Only	26 lyndale av s		Unknown	Motor Vehicle in Transport	Automobile	Moving Forward	Failure to Yield Right-of-Way	Hit-And-Run Vehicle or Unknown Driver	Passenger Car	Moving Forward	No Clear Contributing Action
10/6/2012 16:11	2012	Possible Injury	28 STREET WEST	HARRIET AVE SOUTH	Angle	Unknown	Automobile	Moving Forward	No Clear Contributing Action	Motor Vehicle in Transport	Passenger Car	Moving Forward	No Clear Contributing Action
3/20/2012 11:30	2012	Property Damage Only	Lyndale Ave south	26th street W	Unknown	Motor Vehicle in Transport	Automobile	Moving Forward	No Clear Contributing Action	Motor Vehicle in Transport	Passenger Car	Moving Forward	No Clear Contributing Action
1/4/2012 11:06	2012	Property Damage Only	Lyndale Ave south	26th street W	Rear End	Motor Vehicle in Transport	Automobile	Moving Forward	Improper Passing	Motor Vehicle in Transport	Passenger Car	Moving Forward	No Clear Contributing Action
2/29/2012 23:35	2012	Property Damage Only	W 28TH ST	BLAISDELL AV S	Rear End	Motor Vehicle in Transport	Automobile	Moving Forward	Inattentive/Distraction (Talking, Eating, etc.)	Motor Vehicle in Transport	Passenger Car	Moving Forward	No Clear Contributing Action
4/23/2012 18:30	2012	Property Damage Only	28th ST W	Pillsbury Ave S	Bike	Motor Vehicle in Transport	Automobile	Moving Forward		Motor Vehicle in Transport	Passenger Car	Moving Forward	No Clear Contributing Action
12/2/2012 11:40	2012	Property Damage Only			Rear End	Motor Vehicle in Transport	Automobile	Moving Forward		Motor Vehicle in Transport	Passenger Car	Moving Forward	No Clear Contributing Action
5/6/2012 3:29	2012	Minor Injury	28 ST W	LYNDALE AVE S	Angle	Motor Vehicle in Transport	Automobile	Moving Forward		Motor Vehicle in Transport	Passenger Car	Moving Forward	No Clear Contributing Action
10/13/2012 16:50	2012	Property Damage Only			Left Turn	Motor Vehicle in Transport	Automobile	Moving Forward		Motor Vehicle in Transport	Passenger Car	Moving Forward	No Clear Contributing Action
4/16/2012 19:54	2012	Property Damage Only	28th St. W.	lyndale av. south	Unknown	Unknown	Automobile	Changing Lanes		Motor Vehicle in Transport	Passenger Car	Moving Forward	No Clear Contributing Action
1/22/2012 18:50	2012	Property Damage Only			Other	Motor Vehicle in Transport	Automobile	Unknown		Motor Vehicle in Transport	Passenger Car	Moving Forward	No Clear Contributing Action
3/7/2012 3:48	2012	Property Damage Only	Pleasant Av. South	27th St. West	Angle	Motor Vehicle in Transport	Automobile	Unknown	Unknown	Parked/Stalled Motor Vehicle	Passenger Car	Moving Forward	No Clear Contributing Action
6/23/2012 8:57	2012	Minor Injury	2636 HARRIET AVE SO	26TH AVENUE SOUTH	Rear End	Motor Vehicle in Transport	Automobile	Unknown		Parked/Stalled Motor Vehicle	Passenger Car	Moving Forward	No Clear Contributing Action
6/16/2012 15:30	2012	Possible Injury	28th st w	grand av s	Angle	Motor Vehicle in Transport	Automobile	Moving Forward		Motor Vehicle in Transport	Sport Utility Vehicle	Moving Forward	No Clear Contributing Action
10/26/2012 22:00	2012	Property Damage Only	28TH STREET W	PILLSBURY AVE S	Angle	Unknown	Automobile	Moving Forward		Motor Vehicle in Transport	Sport Utility Vehicle	Moving Forward	No Clear Contributing Action
8/29/2012 17:48	2012	Possible Injury	28 STW	BLAISDEL AV S	Pedestrian	Motor Vehicle in Transport		Moving Forward		Motor Vehicle in Transport	Sport Utility Vehicle	Moving Forward	No Clear Contributing Action
8/3/2012 16:40	2012	Minor Injury	28th St W	Garfield Av S	Bike	Bicycle	Automobile	Moving Forward	Improper/Unsafe Lane Use	Bicycle	Sport Utility Vehicle	Moving Forward	No Clear Contributing Action
1/19/2012 17:35	2012	Property Damage Only			Rear End	Motor Vehicle in Transport	Automobile	Changing Lanes	Improper/Unsafe Lane Use	Motor Vehicle in Transport	Passenger Car	Turning Left	No Clear Contributing Action
12/8/2012 12:28	2012	Property Damage Only	27 ST W	PLEASANT AV S	Angle	Motor Vehicle in Transport	Unknown			Motor Vehicle in Transport	Passenger Car	Turning Left	No Clear Contributing Action
5/25/2012 18:00	2012	Property Damage Only	2727 LYNDALE AVE	28TH/LYNDALE AVE S	Unknown	Unknown	Automobile	Moving Forward	Unknown	Motor Vehicle in Transport	Passenger Car	Slowing	No Clear Contributing Action
10/6/2012 14:41	2012	Property Damage Only	LYNDALE AVE S	W 28 STREET	Head On	Motor Vehicle in Transport	Automobile	Moving Forward		Motor Vehicle in Transport	Sport Utility Vehicle	Slowing	No Clear Contributing Action
7/11/2012 8:00	2012	Property Damage Only	27th St W	Pillsbury Av S	Angle	Hit and Run Vehicle or Unknown Driver	Automobile	Moving Forward	Illegal/Unsafe Speed	Motor Vehicle in Transport	Passenger Car	Vehicle Stopped or Stalled in Roadway	No Clear Contributing Action
12/12/2012 23:05	2012	Possible Injury	28 ST W	PILLSBURY AV S	Angle	Hit and Run Vehicle or Unknown Driver	Automobile	Changing Lanes	Operated Motor Vehicle in Reckless or Aggressive Manner	Motor Vehicle in Transport	Passenger Car	Vehicle Stopped or Stalled in Roadway	No Clear Contributing Action
7/13/2012 8:40	2012	Possible Injury	LYNDALE AVE. S.	W. 26TH ST.	Rear End	Motor Vehicle in Transport	Automobile	Moving Forward	Driver Distracted	Motor Vehicle in Transport	Sport Utility Vehicle	Vehicle Stopped or Stalled in Roadway	No Clear Contributing Action
12/22/2012 14:00	2012	Property Damage Only	28 ST W	LYNDALE AVE S	Unknown	Motor Vehicle in Transport	Automobile	Unknown	Unknown	Motor Vehicle in Transport	Pedestrian		No Clear Contributing Action

2/6/2012 12:15	2012	Property Damage Only	W.28th ST.	PILLSBURY AV S.	Angle	Motor Vehicle in Transport	Automobile	Moving Forward	Operated Motor Vehicle in Careless, Negligent, or Erratic Manner	Parked/Stalled Motor Vehicle	Passenger Car	VEH STRTNG N TRC	Failure to Yield Right-of-Way
8/24/2012 10:30	2012	Property Damage Only	W 28TH ST	BLAISDELL AV	Unknown	Motor Vehicle in Transport	Automobile	Swerved or Attempt to Avoid Object in Roadway (Due to Wind, Slippery Surface, Motor Vehicle, Object, Non-Motorist in Roadway, etc.)		Parked/Stalled Motor Vehicle	Passenger Car	Moving Forward	Failure to Yield Right-of-Way
1/19/2012 19:39	2012	Possible Injury	HARRIET AVE SOUTH	28 STREET WEST	Pedestrian	Motor Vehicle in Transport	Automobile	Moving Forward	No Clear Contributing Action	Motor Vehicle in Transport	Passenger Car	Turning Left	Failure to Yield Right-of-Way
2/4/2012 23:59	2012	Property Damage Only	Lyndale Av South	28th Street West	Unknown	Motor Vehicle in Transport		Making a U Turn	No Clear Contributing Action	Motor Vehicle in Transport	Passenger Car	Turning Left	Failure to Yield Right-of-Way
2/18/2012 23:11	2012	Property Damage Only	28 street west	lyndale Ave S	Unknown	Motor Vehicle in Transport	Automobile	Turning Right		Hit-And-Run Vehicle or Unknown Driver	Pedestrian		CHEMICAL IMPRMNT
10/24/2012 11:00	2012	Property Damage Only	28 ST W	BLAISDELL AVE S	Angle	Motor Vehicle in Transport	Automobile	Moving Forward	Operated Motor Vehicle in Careless, Negligent, or Erratic Manner	Motor Vehicle in Transport			No Improper Action
12/10/2012 20:55	2012	Property Damage Only	LYNDALE AV S	28 ST W	Rear End	Motor Vehicle in Transport	Automobile	Turning Right	No Clear Contributing Action	Motor Vehicle in Transport			Dart/Dash
4/24/2012 21:08	2012	Property Damage Only	Lyndlae Av. South	28th St. West	Angle	Motor Vehicle in Transport	Automobile	Vehicle Starting in Traffic	Improper Turn/Merge	Motor Vehicle in Transport	Passenger Car	Moving Forward	Disregard Other Traffic Signs
12/3/2012 21:33	2012	Property Damage Only	Lyndale Av S	26 th St	Rear End	Motor Vehicle in Transport	Automobile	Moving Forward	No Clear Contributing Action	Motor Vehicle in Transport	Passenger Car	Moving Forward	Unknown
6/22/2012 15:00	2012	Property Damage Only	26 ST W	PILLSBURY AV S	Unknown	Motor Vehicle in Transport	Heavy Truck	Moving Forward	Improper Driving	Motor Vehicle in Transport	Passenger Car	Moving Forward	Unknown
9/19/2012 15:45	2012	Possible Injury	BLAISDELL AV S	27 ST W	Angle	Motor Vehicle in Transport	Automobile	Moving Forward		Motor Vehicle in Transport	Passenger Car	Moving Forward	Unknown
1/25/2012 17:05	2012	Property Damage Only	LYNDALE AV S	22 ST W	Other	Motor Vehicle in Transport	Automobile	Changing Lanes	No Clear Contributing Action		Transit Bus	Changing Lanes	Unknown
4/11/2012 18:51	2012	Property Damage Only			Sideswipe Opposing Direction	Motor Vehicle in Transport		Moving Forward	Other Contributing Action	Bicycle			Unknown
3/31/2012 16:20	2012	Property Damage Only	28th st w	garfield av s	Angle	Motor Vehicle in Transport	Automobile	Moving Forward	No Clear Contributing Action	Motor Vehicle in Transport	Passenger Car	Parked or Entering or Leaving a Parked Position	
3/21/2012 13:00	2012	Property Damage Only	Lyndale Ave S	26th St W	Unknown	Hit and Run Vehicle or Unknown Driver	Automobile	Vehicle Stopped in Traffic		Motor Vehicle in Transport	Sport Utility Vehicle	Parked or Entering or Leaving a Parked Position	
7/25/2012 14:48	2012	Property Damage Only	27 ST W	LYNDALE AV S	Other	Motor Vehicle in Transport	Automobile	Moving Forward	Failure to Obey Traffic Signs, Signals, or Officer	Parked/Stalled Motor Vehicle	Sport Utility Vehicle	Parked or Entering or Leaving a Parked Position	
5/10/2012 16:20	2012	Property Damage Only	W 27TH ST	PILLSBURY	Unknown	Motor Vehicle in Transport	Automobile	Moving Forward		Parked/Stalled Motor Vehicle	Sport Utility Vehicle	Parked or Entering or Leaving a Parked Position	
1/14/2012 18:09	2012	Possible Injury			Other	Motor Vehicle in Transport	Automobile	Moving Forward	Improper Passing	Motor Vehicle in Transport	Passenger Car	Moving Forward	
2/29/2012 19:09	2012	Property Damage Only	28th ST W	LYNDALE AV S	Other	Motor Vehicle in Transport	Automobile	Moving Forward	Operated Motor Vehicle in Careless, Negligent, or Erratic Manner	Bicycle	Passenger Car	Moving Forward	
2/12/2012 4:05	2012	Property Damage Only	28 St W	Harriet Ave S	Angle	Motor Vehicle in Transport	Automobile	Moving Forward	No Clear Contributing Action	Parked/Stalled Motor Vehicle	Passenger Van (Seats Installed Behind Driver)	Moving Forward	
1/15/2012 15:36	2012	Property Damage Only	28th st w	pleasant av s	Angle	Motor Vehicle in Transport	Automobile	Turning Right	Unknown			Turning Right	
3/21/2012 16:37	2012	Property Damage Only	28TH ST W	LYNDALE AV S	Rear End	Motor Vehicle in Transport	Automobile	Moving Forward	Disregard Other Traffic Signs	Motor Vehicle in Transport	Sport Utility Vehicle	Other	
6/10/2012 22:30	2012	Property Damage Only	26 STREET W	LYNDALE AVE S	Angle	Hit and Run Vehicle or Unknown Driver	Automobile	Vehicle Parked Legally	No Clear Contributing Action	Hit-And-Run Vehicle or Unknown Driver	Sport Utility Vehicle	Unknown	
6/21/2012 15:23	2012	Property Damage Only	28th Street West	Lyndale Av. South	Unknown	Unknown	Automobile	Moving Forward	Chemical Impairment	Motor Vehicle in Transport		Unknown	
12/11/2013 9:15	2013	Property Damage Only	Lyndale Ave S	28th St W	Other	Hit and Run Vehicle or Unknown Driver	Automobile	Moving Forward	Failure to Yield Right-of-Way	Motor Vehicle in Transport	Passenger Car	VEH PRKD LEGALLY	No Clear Contributing Action
7/13/2013 8:45	2013	Property Damage Only	610 W 28TH ST	610 W 28TH ST	Left Turn	Motor Vehicle in Transport	Automobile	Moving Forward		Parked/Stalled Motor Vehicle	Passenger Car	VEH PRKD LEGALLY	No Clear Contributing Action
12/20/2013 17:11	2013	Property Damage Only	28th Street w	lyndale ave s	Head On	Motor Vehicle in Transport	Automobile			Parked/Stalled Motor Vehicle	Passenger Car	VEH PRKD LEGALLY	No Clear Contributing Action
6/10/2013 18:00	2013	Property Damage Only			Angle	Motor Vehicle in Transport	Automobile	Moving Forward	Unknown	Parked/Stalled Motor Vehicle	Passenger Car	VEH STRG FR PRKD	No Clear Contributing Action
8/22/2013 5:46	2013	Possible Injury	blaisdell ave s	28th street east	Angle	Motor Vehicle in Transport	Automobile	Moving Forward	No Clear Contributing Action	Motor Vehicle in Transport	Passenger Car	VEH STOPD IN TRF	No Clear Contributing Action
12/11/2013 15:18	2013	Possible Injury	PILLSBURY AV S	28 ST W	Rear End	Unknown	Automobile	Moving Forward	Unknown	Motor Vehicle in Transport	Passenger Car	VEH STOPD IN TRF	No Clear Contributing Action
1/21/2013 15:30	2013	Property Damage Only	28 ST W	BLAISDELL AVE S	Unknown	Motor Vehicle in Transport	Automobile	Moving Forward		Parked/Stalled Motor Vehicle	Passenger Car	Parked or Entering or Leaving a Parked Position	No Clear Contributing Action
4/6/2013 13:10	2013	Property Damage Only	Lyndale Ave south	27th street W	Other	Motor Vehicle in Transport	Automobile	Moving Forward	Improper/Unsafe Lane Use	Parked/Stalled Motor Vehicle	Van or Minivan	Moving Forward	No Clear Contributing Action

2/22/2013 13:40	2013	Property Damage Only	W 27TH ST	GARFIELD AV	Rear End	Motor Vehicle in Transport	Automobile	Moving Forward		Parked/Stalled Motor Vehicle	Van or Minivan	Moving Forward	No Clear Contributing Action
10/13/2013 19:01	2013	Property Damage Only	Lyndale Ave S	26th St W	Rear End	Motor Vehicle in Transport	Automobile	Turning Left	No Clear Contributing Action	Hit-And-Run Vehicle or Unknown Driver	Passenger Car	Moving Forward	No Clear Contributing Action
11/26/2013 11:40	2013	Property Damage Only			Left Turn	Motor Vehicle in Transport	Automobile	Turning Left	No Clear Contributing Action	Hit-And-Run Vehicle or Unknown Driver	Passenger Car	Moving Forward	No Clear Contributing Action
12/15/2013 13:45	2013	Property Damage Only	Pillsbury Ave S	28th St W	Unknown	Motor Vehicle in Transport	Automobile	Moving Forward	Other Contributing Action	Hit-And-Run Vehicle or Unknown Driver	Passenger Car	Moving Forward	No Clear Contributing Action
2/26/2013 22:00	2013	Property Damage Only			Unknown	Motor Vehicle in Transport	Automobile	Moving Forward	Improper/Unsafe Lane Use	Motor Vehicle in Transport	Passenger Car	Moving Forward	No Clear Contributing Action
5/1/2013 14:05	2013	Property Damage Only	28 ST W	PILLSBURY AV S	Angle	Motor Vehicle in Transport	Automobile	Turning Left	Improper Driving	Motor Vehicle in Transport	Passenger Car	Moving Forward	No Clear Contributing Action
4/11/2013 10:10	2013	Property Damage Only	BLAISDELL AV S	27 ST W	Angle	Motor Vehicle in Transport	Automobile	Parked or Entering or Leaving a Parked Position	Improper Turn/Merge	Motor Vehicle in Transport	Passenger Car	Moving Forward	No Clear Contributing Action
9/22/2013 12:50	2013	Property Damage Only	27th St W	Lyndale Ave S	Other	Hit and Run Vehicle or Unknown Driver	Automobile	Moving Forward	Other Human Control Factor	Motor Vehicle in Transport	Passenger Car	Moving Forward	No Clear Contributing Action
4/22/2013 9:00	2013	Property Damage Only	lyndale ave s	27 st w	Angle	Motor Vehicle in Transport	Automobile	Moving Forward	Failed to Keep in Proper Lane	Motor Vehicle in Transport	Passenger Car	Moving Forward	No Clear Contributing Action
12/5/2013 15:30	2013	Possible Injury	26 st w	lyndale av s	Pedestrian	Motor Vehicle in Transport	Truck	Moving Forward	Operated Motor Vehicle in Careless, Negligent, or Erratic Manner	Motor Vehicle in Transport	Passenger Car	Moving Forward	No Clear Contributing Action
2/25/2013 1:44	2013	Possible Injury	27 Street West	Pillsbury Av S	Rear End	Motor Vehicle in Transport	Automobile	Moving Forward		Motor Vehicle in Transport	Passenger Car	Moving Forward	No Clear Contributing Action
9/1/2013 18:25	2013	Possible Injury	27 St W	Lyndale Av S	Bike	Motor Vehicle in Transport	Automobile	Turning Left		Motor Vehicle in Transport	Passenger Car	Moving Forward	No Clear Contributing Action
3/9/2013 2:30	2013	Possible Injury	28th street west	Pillsbury avenue south	Angle	Motor Vehicle in Transport	Automobile	Turning Left		Motor Vehicle in Transport	Passenger Car	Moving Forward	No Clear Contributing Action
12/23/2013 12:50	2013	Minor Injury	28th St W	Blaisdell Ave S	Pedestrian	Motor Vehicle in Transport	Automobile	Turning Right	Improper Turn/Merge	Parked/Stalled Motor Vehicle	Passenger Car	Moving Forward	No Clear Contributing Action
7/23/2013 9:15	2013	Possible Injury	28th street W	Harriet Ave south	Bike	Motor Vehicle in Transport	Automobile	Vehicle Stopped in Traffic		Parked/Stalled Motor Vehicle	Passenger Car	Moving Forward	No Clear Contributing Action
2/9/2013 10:40	2013	Property Damage Only			Unknown	Motor Vehicle in Transport		Moving Forward	Unknown	Pedestrian	Passenger Car	Moving Forward	No Clear Contributing Action
7/16/2013 22:15	2013	Property Damage Only			Rear End	Unknown	Automobile	Parked or Entering or Leaving a Parked Position		Parked/Stalled Motor Vehicle	Pickup	Moving Forward	No Clear Contributing Action
4/18/2013 15:45	2013	Possible Injury	W 28TH ST	PLEASANT AV	Angle	Motor Vehicle in Transport	Automobile	Turning Right	No Clear Contributing Action	Motor Vehicle in Transport	Sport Utility Vehicle	Moving Forward	No Clear Contributing Action
5/10/2013 16:05	2013	Fatal	BLAISDELL AVE	26TH ST W	Angle	Motor Vehicle in Transport	Automobile	Moving Forward	Unknown	Motor Vehicle in Transport	Sport Utility Vehicle	Moving Forward	No Clear Contributing Action
3/10/2013 18:51	2013	Property Damage Only	BLAISDELL AV S	28 ST W	Angle	Motor Vehicle in Transport	Automobile	Other		Pedestrian	Passenger Van (Seats Installed Behind Driver)	Moving Forward	No Clear Contributing Action
9/25/2013 12:41	2013	Possible Injury	LYNDALE AV S	27 ST W	Pedestrian	Motor Vehicle in Transport	Unknown	Moving Forward	No Clear Contributing Action	Motor Vehicle in Transport	Bicyclist	Moving Forward	No Clear Contributing Action
6/27/2013 12:15	2013	Property Damage Only	27th St W	Blaisdell Ave S	Angle	Motor Vehicle in Transport	Automobile	Backing		Motor Vehicle in Transport	Van or Minivan	Turning Right	No Clear Contributing Action
2/6/2013 22:21	2013	Property Damage Only	lyndale av s	26 st w	Rear End	Motor Vehicle in Transport	Automobile	Moving Forward	Unknown	Parked/Stalled Motor Vehicle	Passenger Car	Turning Left	No Clear Contributing Action
12/4/2013 13:00	2013	Property Damage Only	W 28TH ST	LYNDALE AV S	Left Turn	Motor Vehicle in Transport	Automobile	Moving Forward	No Clear Contributing Action	Motor Vehicle in Transport	Passenger Car	Slowing	No Clear Contributing Action
4/20/2013 16:59	2013	Property Damage Only	28th stw	grand av so	Rear End	Motor Vehicle in Transport	Motorcycle	Moving Forward	Failure to Yield Right-of-Way	Motor Vehicle in Transport	Passenger Car	Slowing	No Clear Contributing Action
3/6/2013 2:55	2013	Possible Injury	27th St W	Pillsbury Ave S	Other	Unknown	Automobile	Moving Forward	No Clear Contributing Action	Motor Vehicle in Transport	Passenger Car	Vehicle Stopped or Stalled in Roadway	No Clear Contributing Action
3/31/2013 17:21	2013	Property Damage Only	Lyndale Ave S	28th St W	Head On	Motor Vehicle in Transport	School Bus	Moving Forward	Operated Motor Vehicle in Careless, Negligent, or Erratic Manner	Motor Vehicle in Transport	Pickup	Vehicle Stopped or Stalled in Roadway	No Clear Contributing Action
3/8/2013 18:35	2013	Property Damage Only	w 28th St	pillsbury Ave S	Other	Motor Vehicle in Transport	Automobile	Moving Forward	Operated Motor Vehicle in Careless, Negligent, or Erratic Manner	Motor Vehicle in Transport	Sport Utility Vehicle	Vehicle Stopped or Stalled in Roadway	No Clear Contributing Action
1/22/2013 12:57	2013	Property Damage Only	28 ST W	PLEASANT AV S	Angle	Motor Vehicle in Transport	Automobile	Moving Forward		Bicycle	Passenger Car	Moving Forward	Failure to Yield Right-of-Way
3/10/2013 22:13	2013	Possible Injury	LYNDALE AV S	26 ST W	Pedestrian	Motor Vehicle in Transport	Automobile		No Clear Contributing Action	Hit-And-Run Vehicle or Unknown Driver	Passenger Car	Turning Left	Failure to Yield Right-of-Way
12/6/2013 10:33	2013	Property Damage Only	Harriet Ave S	Harriet Ave S	Rear End	Motor Vehicle in Transport	Automobile	Changing Lanes	Failure to Yield Right-of-Way	Motor Vehicle in Transport	Passenger Car	Changing Lanes	Failure to Yield Right-of-Way
9/12/2013 8:50	2013	Property Damage Only	LYNDALE AVE S	28TH ST W	Left Turn	Motor Vehicle in Transport	Automobile	Moving Forward	Driver Distracted	Parked/Stalled Motor Vehicle	Passenger Car	Turning Left	Improper Turn/Merge
12/5/2013 9:53	2013	Property Damage Only	HARRIET AV S	W 28TH ST	Single Vehicle Run Off Road	Motor Vehicle in Transport	Automobile	Moving Forward	Unknown	Motor Vehicle in Transport	Sport Utility Vehicle	Turning Left	Improper Turn/Merge



9/19/2013 20:31	2013	Possible Injury	27	Lyndale Ave S	Bike	Motor Vehicle in Transport	Automobile	Moving Forward		Bicycle	Passenger Car	Moving Forward	Ran Red Light
7/3/2013 22:30	2013	Fatal	28th St W	Pleasant Ave S	Bike	Motor Vehicle in Transport	Automobile	Turning Left	Other Contributing Action	Motor Vehicle in Transport	Sport Utility Vehicle	Moving Forward	Disregard Other Traffic Signs
11/14/2013 8:20	2013	Property Damage Only	27th	Lyndale Av S	Angle	Motor Vehicle in Transport	Automobile	Turning Left		Parked/Stalled Motor Vehicle	Sport Utility Vehicle	Moving Forward	Other Contributing Action
5/19/2013 13:10	2013	Property Damage Only	2707 LYNDAL AVE S	2707 LYNDAL AVE S	Rear End	Motor Vehicle in Transport	Automobile	Turning Right	Improper Passing	Motor Vehicle in Transport	Passenger Car	Vehicle Stopped or Stalled in Roadway	Other Contributing Action
6/18/2013 11:30	2013	Property Damage Only	Lyndale Ave south	26th street W	Unknown	Motor Vehicle in Transport	Automobile	Moving Forward		Motor Vehicle in Transport	Passenger Car	Moving Forward	Unknown
2/14/2013 16:30	2013	Property Damage Only	Lyndale ave s	W 27th St	Unknown	Parked or Stalled Motor Vehicle	Automobile	Turning Left		Motor Vehicle in Transport	Passenger Car	Moving Forward	Unknown
2/5/2013 7:25	2013	Property Damage Only	LYNDAL AVE S	26TH ST W	Rear End	Motor Vehicle in Transport	Automobile	Moving Forward	Inattentive/Distracted (Talking, Eating, etc.)	Parked/Stalled Motor Vehicle	Passenger Car	Moving Forward	Unknown
12/9/2013 8:05	2013	Property Damage Only	PILLSBURY AV S	26 ST W	Unknown	Motor Vehicle in Transport	Automobile	Moving Forward		Parked/Stalled Motor Vehicle	Passenger Car	Moving Forward	Unknown
1/18/2013 17:02	2013	Possible Injury	26 ST W	LYNDAL AV S	Angle	Motor Vehicle in Transport	Automobile	Moving Forward		Pedestrian	Passenger Car	Moving Forward	Unknown
8/2/2013 12:50	2013	Property Damage Only	28th st west	Harriet ave s	Unknown	Motor Vehicle in Transport	Automobile	Moving Forward	Driver Distracted	Motor Vehicle in Transport	Passenger Car	Turning Left	Unknown
3/15/2013 23:44	2013	Property Damage Only	26 ST W	LYNDAL AV S	Angle	Motor Vehicle in Transport	Automobile	Moving Forward	No Clear Contributing Action	Motor Vehicle in Transport	Passenger Car	Slowing	Unknown
11/12/2013 20:08	2013	Property Damage Only	Lyndale avenue	26th street west	Unknown	Motor Vehicle in Transport	Automobile	Moving Forward	No Clear Contributing Action	Motor Vehicle in Transport	Passenger Car	Parked or Entering or Leaving a Parked Position	
3/4/2013 7:00	2013	Property Damage Only	2551 LYNDAL AVE S	2551 LYNDAL AVE S	Rear End	Hit and Run Vehicle or Unknown Driver	Automobile	Changing Lanes		Motor Vehicle in Transport	Passenger Car	Parked or Entering or Leaving a Parked Position	
10/1/2013 9:50	2013	Minor Injury	28TH ST W	GARFIELD AVE S	Other	Motor Vehicle in Transport	Motorcycle	Moving Forward	Failure to Yield Right-of-Way	Parked/Stalled Motor Vehicle	Passenger Car	Parked or Entering or Leaving a Parked Position	
6/11/2013 2:00	2013	Property Damage Only	Lyndale Ave S	28th St W	Unknown	Unknown	Light Truck	Unknown	Improper Turn/Merge	Parked/Stalled Motor Vehicle	Sport Utility Vehicle	Parked or Entering or Leaving a Parked Position	
6/23/2013 1:16	2013	Minor Injury	lyndale av. south	26Th street west	Angle	Unknown	Automobile	Moving Forward	Failure to Yield Right-of-Way	Pedestrian	Sport Utility Vehicle	Parked or Entering or Leaving a Parked Position	
8/31/2013 20:30	2013	Possible Injury			Angle	Motor Vehicle in Transport	Automobile	Turning Right	No Clear Contributing Action	Motor Vehicle in Transport	Van or Minivan	Moving Forward	
1/29/2013 9:00	2013	Property Damage Only			Angle	Motor Vehicle in Transport		Vehicle Parked Legally	Improper/Unsafe Lane Use	Motor Vehicle in Transport	Passenger Car	Moving Forward	
10/18/2013 17:00	2013	Property Damage Only	27 ST W	Pillsbury AV S	Other	Hit and Run Vehicle or Unknown Driver	Automobile	Entering Traffic Lane	Unknown	Motor Vehicle in Transport	Passenger Car	Moving Forward	
3/3/2013 3:55	2013	Property Damage Only	blaisdell av s	27 st w	Angle	Motor Vehicle in Transport	Automobile	Unknown	No Clear Contributing Action	Parked/Stalled Motor Vehicle	Passenger Car	Moving Forward	
10/26/2013 17:00	2013	Property Damage Only	28th St W	Blaisdell Ave S	Unknown	Motor Vehicle in Transport	Automobile	Moving Forward		Motor Vehicle in Transport	Sport Utility Vehicle	Moving Forward	
3/16/2013 3:58	2013	Property Damage Only	Blaisdell Av S	27th St W	Rear End	Motor Vehicle in Transport	Automobile	Moving Forward	Failure to Yield Right-of-Way	Motor Vehicle in Transport		Moving Forward	
7/5/2013 1:00	2013	Property Damage Only			Single Vehicle Other	Parked or Stalled Motor Vehicle	Unknown	Slowing	Failure to Yield Right-of-Way	Motor Vehicle in Transport	Passenger Car	Slowing	
2/1/2013 14:45	2013	Property Damage Only	28 ST W	PILLSBURY AVE S	Angle	Motor Vehicle in Transport	Automobile	Moving Forward	No Clear Contributing Action	Motor Vehicle in Transport	Passenger Car	Unknown	
3/15/2013 23:15	2013	Property Damage Only	LYNDAL AV S	26 ST W	Unknown	Motor Vehicle in Transport	Automobile	Unknown	Failure to Yield Right-of-Way	Motor Vehicle in Transport	Passenger Car		
12/10/2013 0:20	2013	Property Damage Only	28 St W	Pillsbury Ave S	Angle	Motor Vehicle in Transport	Automobile	Moving Forward	Unknown	Parked/Stalled Motor Vehicle	Bicyclist		
9/29/2013 15:45	2013	Possible Injury	28 st w	pillsbury av s	Angle	Motor Vehicle in Transport	Automobile	Moving Forward		Motor Vehicle in Transport			
8/7/2014 21:55	2014	Property Damage Only	Lyndale Av. S.	28th St. W.	Rear End	Hit and Run Vehicle or Unknown Driver	Automobile	Parked or Entering or Leaving a Parked Position	No Clear Contributing Action	Motor Vehicle in Transport	Passenger Car	VEH PRKD LEGALLY	No Clear Contributing Action
1/13/2014 14:23	2014	Property Damage Only	PILLSBURY AV S	26 ST W	Left Turn	Motor Vehicle in Transport	Automobile	Moving Forward	Failure to Yield Right-of-Way	Motor Vehicle in Transport	Passenger Car	VEH PRKD LEGALLY	No Clear Contributing Action
3/17/2014 12:54	2014	Property Damage Only	PLEASANT AV S	27TH ST W	Unknown	Motor Vehicle in Transport	Automobile	Moving Forward	Failure to Yield Right-of-Way	Parked/Stalled Motor Vehicle	Passenger Car	VEH PRKD LEGALLY	No Clear Contributing Action
1/1/2014 11:00	2014	Property Damage Only	Lyndale Ave S	28th St W	Angle	Motor Vehicle in Transport	Automobile	Moving Forward		Parked/Stalled Motor Vehicle	Passenger Car	VEH PRKD LEGALLY	No Clear Contributing Action
9/26/2014 13:20	2014	Property Damage Only	W 28th St	Pleasant Ave S	Head On	Motor Vehicle in Transport	Automobile	Moving Forward	No Clear Contributing Action	Parked/Stalled Motor Vehicle	Pickup	VEH PRKD LEGALLY	No Clear Contributing Action
1/20/2014 7:00	2014	Property Damage Only	28 ST W	BLAISDELL AV S	Angle	Motor Vehicle in Transport		Moving Forward	Driver Distracted	Motor Vehicle in Transport	Passenger Car	Parked or Entering or Leaving a Parked Position	No Clear Contributing Action
8/11/2014 17:30	2014	Property Damage Only			Unknown	Motor Vehicle in Transport	Automobile	Moving Forward	Illegal/Unsafe Speed	Motor Vehicle in Transport	Van or Minivan	Moving Forward	No Clear Contributing Action
7/7/2014 17:10	2014	Possible Injury	HARRIET AVE S	26 ST W	Pedestrian	Motor Vehicle in Transport	Automobile	Moving Forward		Motor Vehicle in Transport	Van or Minivan	Moving Forward	No Clear Contributing Action

3/13/2014 15:45	2014	Property Damage Only			Single Vehicle Other	Parked or Stalled Motor Vehicle	Automobile	Moving Forward	Failure to Yield Right-of-Way		Passenger Car	Moving Forward	No Clear Contributing Action
5/6/2014 18:54	2014	Possible Injury	Lyndale Av S.	26 St W.	Angle	Motor Vehicle in Transport	Automobile	Slowing	Inattentive/Distracted (Talking, Eating, etc.)		Passenger Car	Moving Forward	No Clear Contributing Action
1/7/2014 9:26	2014	Property Damage Only	W.28TH ST	GARFIELD AV S	Head On	Motor Vehicle in Transport	Automobile	Moving Forward	No Clear Contributing Action	Motor Vehicle in Transport	Passenger Car	Moving Forward	No Clear Contributing Action
10/25/2014 12:57	2014	Property Damage Only	28TH ST W	HARRIET AV S	Left Turn	Motor Vehicle in Transport	Automobile	Moving Forward	Failure to Yield Right-of-Way	Motor Vehicle in Transport	Passenger Car	Moving Forward	No Clear Contributing Action
12/27/2014 11:15	2014	Property Damage Only	WEST 28TH STREET	HARRIET AVENUE SOUTH	Unknown	Motor Vehicle in Transport	Automobile	Moving Forward	Following Too Closely	Motor Vehicle in Transport	Passenger Car	Moving Forward	No Clear Contributing Action
7/18/2014 15:00	2014	Property Damage Only	PILLSBURY AVE S	W 26TH ST	Other	Hit and Run Vehicle or Unknown Driver	Automobile	Swerved or Attempt to Avoid Object in Roadway (Due to Wind, Slippery Surface, Motor Vehicle, Object, Non-Motorist in Roadway, etc.)	Failure to Obey Traffic Signs, Signals, or Officer	Motor Vehicle in Transport	Passenger Car	Moving Forward	No Clear Contributing Action
7/1/2014 2:25	2014	Property Damage Only	HARRIET AVE S	27TH ST W	Unknown	Motor Vehicle in Transport	Automobile	Moving Forward	Inattentive/Distracted (Talking, Eating, etc.)	Motor Vehicle in Transport	Passenger Car	Moving Forward	No Clear Contributing Action
2/19/2014 6:30	2014	Property Damage Only	28 ST W	BLAISDELL AV S	Angle	Motor Vehicle in Transport	Automobile	Unknown	Other Contributing Action	Motor Vehicle in Transport	Passenger Car	Moving Forward	No Clear Contributing Action
3/2/2014 10:10	2014	Property Damage Only	28th Street W	Blaisdell Ave. S	Rear End	Motor Vehicle in Transport	Automobile	Vehicle Starting in Traffic	Unknown	Motor Vehicle in Transport	Passenger Car	Moving Forward	No Clear Contributing Action
1/18/2014 14:36	2014	Property Damage Only	26 st w	Lyndale av s	Unknown	Motor Vehicle in Transport	Automobile	Moving Forward	Unknown	Motor Vehicle in Transport	Passenger Car	Moving Forward	No Clear Contributing Action
7/31/2014 18:16	2014	Property Damage Only			Unknown	Motor Vehicle in Transport	Automobile	Unknown	Unknown	Motor Vehicle in Transport	Passenger Car	Moving Forward	No Clear Contributing Action
10/15/2014 19:30	2014	Possible Injury			Other	Motor Vehicle in Transport	Automobile	Vehicle Entering Parking Position		Motor Vehicle in Transport	Passenger Car	Moving Forward	No Clear Contributing Action
9/15/2014 19:15	2014	Possible Injury	Lyndale Ave	28th Ave	Unknown	Motor Vehicle in Transport	Automobile	Moving Forward		Motor Vehicle in Transport	Passenger Car	Moving Forward	No Clear Contributing Action
1/25/2014 10:45	2014	Property Damage Only	lyndale ave s	26 st w	Unknown	Motor Vehicle in Transport	Automobile	Moving Forward		Motor Vehicle in Transport	Passenger Car	Moving Forward	No Clear Contributing Action
11/2/2014 1:01	2014	Possible Injury	LYNDALE AV S	26 ST W	Unknown	Motor Vehicle in Transport	Automobile	Backing		Motor Vehicle in Transport	Passenger Car	Moving Forward	No Clear Contributing Action
1/26/2014 11:40	2014	Possible Injury	W.27TH ST.	PILLSBURY AV.S.	Angle	Motor Vehicle in Transport	Motor Scooter	Unknown		Motor Vehicle in Transport	Passenger Car	Moving Forward	No Clear Contributing Action
5/21/2014 20:30	2014	Property Damage Only	26TH ST W	LYNDALE AV S	Angle	Motor Vehicle in Transport	Automobile	Unknown	Unknown	Parked/Stalled Motor Vehicle	Passenger Car	Moving Forward	No Clear Contributing Action
4/15/2014 19:41	2014	Minor Injury	28 St W	Pillsbury Ave S	Other	Motor Vehicle in Transport	Automobile	Vehicle Parked Legally		Parked/Stalled Motor Vehicle	Passenger Car	Moving Forward	No Clear Contributing Action
12/3/2014 13:47	2014	Property Damage Only	Lyndale Ave south	28th street W	Unknown	Motor Vehicle in Transport	Automobile	Moving Forward		Parked/Stalled Motor Vehicle	Passenger Car	Moving Forward	No Clear Contributing Action
8/23/2014 15:54	2014	Property Damage Only	28th street W	Blaisdell Ave south	Single Vehicle Run Off Road	Motor Vehicle in Transport	Automobile	Moving Forward		Parked/Stalled Motor Vehicle	Passenger Car	Moving Forward	No Clear Contributing Action
9/21/2014 14:45	2014	Property Damage Only	LYNDALE AVE S	28TH ST S	Angle	Motor Vehicle in Transport	Automobile	Parked or Entering or Leaving a Parked Position	Failure to Obey Traffic Signs, Signals, or Officer		Passenger Car	Moving Forward	No Clear Contributing Action
4/13/2014 18:00	2014	Possible Injury	Harriet Ave S	W 28 St	Unknown	Motor Vehicle in Transport	Automobile	Turning Left		Pedestrian	Pickup	Moving Forward	No Clear Contributing Action
3/2/2014 7:10	2014	Property Damage Only	27 St W	Pleasant Ave S	Angle	Unknown	Automobile	Turning Right	No Clear Contributing Action	Motor Vehicle in Transport	Sport Utility Vehicle	Moving Forward	No Clear Contributing Action
3/9/2014 4:05	2014	Property Damage Only	W. 28th St	Garfield Ave	Unknown	Motor Vehicle in Transport	Automobile	Moving Forward	Improper/Unsafe Lane Use	Motor Vehicle in Transport	Sport Utility Vehicle	Moving Forward	No Clear Contributing Action
10/21/2014 8:05	2014	Property Damage Only	26 ST W/LYNDALE AV S	26 ST W/LYNDALE AV S	Angle	Motor Vehicle in Transport	Automobile	Moving Forward	Ran Red Light	Motor Vehicle in Transport	Sport Utility Vehicle	Moving Forward	No Clear Contributing Action
10/10/2014 22:00	2014	Property Damage Only	26th street west	pleasant av. south	Other	Unknown	Automobile	Vehicle Stopped or Stalled in Roadway		Pedestrian	Sport Utility Vehicle	Moving Forward	No Clear Contributing Action
6/20/2014 17:10	2014	Possible Injury			Angle	Motor Vehicle in Transport	Automobile	Moving Forward	Operated Motor Vehicle in Careless, Negligent, or Erratic Manner	Motor Vehicle in Transport	Passenger Van (Seats Installed Behind Driver)	Moving Forward	No Clear Contributing Action
8/12/2014 20:13	2014	Possible Injury	27TH ST W	PILLSBURY AV S	Bike	Bicycle	Automobile	Moving Forward	Improper/Unsafe Lane Use	Motor Vehicle in Transport	Passenger Car	Slowing	No Clear Contributing Action
1/23/2014 12:20	2014	Property Damage Only	28th St W	Pillsbury Ave S	Angle	Motor Vehicle in Transport	Bus	Moving Forward	Failure to Yield Right-of-Way	Pedestrian	Passenger Car	Slowing	No Clear Contributing Action
6/26/2014 18:06	2014	Possible Injury	Pillsbury	28th St W	Bike	Motor Vehicle in Transport	Automobile	Vehicle Stopped in Traffic		Motor Vehicle in Transport	Passenger Car	Vehicle Stopped or Stalled in Roadway	No Clear Contributing Action
12/26/2014 9:59	2014	Property Damage Only	Lyndale Ave s.	27 St. W.	Other	Motor Vehicle in Transport	Automobile	Moving Forward	Failure to Yield Right-of-Way	Parked/Stalled Motor Vehicle	Passenger Car	Other	No Clear Contributing Action
8/19/2014 19:54	2014	Property Damage Only	LYNDALE AV S	27TH ST W	Unknown	Motor Vehicle in Transport	Automobile	Moving Forward		Hit-And-Run Vehicle or Unknown Driver	Pedestrian		No Clear Contributing Action

12/4/2014 11:30	2014	Property Damage Only	Lyndale Ave S	28 ST W	Left Turn	Motor Vehicle in Transport	Unknown	Moving Forward	No Clear Contributing Action	Motor Vehicle in Transport	Pedestrian		No Clear Contributing Action
5/9/2014 13:00	2014	Property Damage Only	27 27 ST W	27 27 ST W	Unknown	Unknown	Automobile	Moving Forward		Motor Vehicle in Transport	Passenger Car	Moving Forward	Failure to Yield Right-of-Way
3/4/2014 8:45	2014	Minor Injury			Unknown	Motor Vehicle in Transport	Automobile	Moving Forward		Motor Vehicle in Transport	Passenger Car	Moving Forward	Failure to Yield Right-of-Way
6/14/2014 11:35	2014	Possible Injury	28 ST W	PILLSBURY AV S	Angle	Motor Vehicle in Transport	Bicyclist	Moving Forward		Parked/Stalled Motor Vehicle	Sport Utility Vehicle	Moving Forward	Failure to Yield Right-of-Way
12/8/2014 15:54	2014	Property Damage Only	28th street W	Pillsbury Ave south	Head On	Motor Vehicle in Transport	Automobile	Moving Forward	No Clear Contributing Action	Motor Vehicle in Transport	Passenger Car	Turning Left	Failure to Yield Right-of-Way
5/30/2014 23:22	2014	Property Damage Only	27 STREET WEST	PLEASANT AVE SOUTH	Unknown	Motor Vehicle in Transport	Automobile	Turning Left	Improper Passing	Motor Vehicle in Transport	Passenger Car	Turning Left	Failure to Yield Right-of-Way
2/27/2014 18:55	2014	Possible Injury	28th st w	garfield ave s	Rear End	Motor Vehicle in Transport	Automobile	Changing Lanes		Motor Vehicle in Transport	Passenger Car	Turning Left	Failure to Yield Right-of-Way
3/16/2014 14:00	2014	Property Damage Only	PILLSBURY AV S	W.28TH ST	Unknown	Motor Vehicle in Transport	Automobile	Moving Forward	No Clear Contributing Action		Pickup	Turning Left	Failure to Yield Right-of-Way
10/11/2014 13:15	2014	Property Damage Only	27 th st	Blasidell Ave Ss	Angle	Motor Vehicle in Transport	Automobile	Vehicle Parked Legally		Motor Vehicle in Transport	Van or Minivan	Other	Failure to Yield Right-of-Way
1/25/2014 2:08	2014	Property Damage Only	Lyndale Ave S	28th St W	Head On	Motor Vehicle in Transport	Automobile	Turning Left	Unknown	Motor Vehicle in Transport	Passenger Car	Moving Forward	Following Too Closely
4/28/2014 11:50	2014	Property Damage Only			Left Turn	Motor Vehicle in Transport	Automobile	Moving Forward	Wrong Side or Wrong Way	Parked/Stalled Motor Vehicle	Passenger Car	Moving Forward	Following Too Closely
10/15/2014 8:00	2014	Possible Injury	LYNDALE AV S	W 28TH ST	Pedestrian	Motor Vehicle in Transport		Moving Forward		Parked/Stalled Motor Vehicle	Passenger Car	Moving Forward	Following Too Closely
1/8/2014 14:00	2014	Property Damage Only	Lyndale Av S	W.26th St.	Rear End	Motor Vehicle in Transport	Automobile	Moving Forward	No Clear Contributing Action	Motor Vehicle in Transport			No Improper Action
2/26/2014 8:30	2014	Property Damage Only			Unknown	Motor Vehicle in Transport	Automobile	Wrong Way into Opposing Traffic			Passenger Car	Moving Forward	Ran Red Light
8/19/2014 10:07	2014	Property Damage Only	Lyndale Ave. S.	W. 28th Street	Unknown	Motor Vehicle in Transport	Automobile	Wrong Way into Opposing Traffic		Motor Vehicle in Transport	Passenger Car	Moving Forward	Disregard Other Traffic Signs
2/18/2014 14:45	2014	Property Damage Only	27th St. West	pillsbury av. south	Unknown	Unknown	Automobile	Unknown	Disregard Other Traffic Signs	Motor Vehicle in Transport	Passenger Car	Moving Forward	Operated Motor Vehicle in Careless, Negligent, or Erratic Manner
9/22/2014 11:25	2014	Property Damage Only	Lyndale AVE S.	28TH ST. W	Rear End	Motor Vehicle in Transport	Automobile	Changing Lanes		Motor Vehicle in Transport	Passenger Car	Moving Forward	Operated Motor Vehicle in Careless, Negligent, or Erratic Manner
6/7/2014 12:35	2014	Possible Injury	LYNDALE AV. S.	W. 27 TH ST.	Rear End	Motor Vehicle in Transport	Automobile	Turning Left	No Clear Contributing Action	Motor Vehicle in Transport	Passenger Car	Moving Forward	Unknown
11/14/2014 12:13	2014	Property Damage Only	28 ST W	PILLSBURY AV S	Angle	Unknown	Automobile	Moving Forward	Illegal/Unsafe Speed	Motor Vehicle in Transport	Passenger Car	Moving Forward	Unknown
7/15/2014 15:30	2014	Minor Injury			Other	Motor Vehicle in Transport	Automobile	Moving Forward	Failure to Yield Right-of-Way	Parked/Stalled Motor Vehicle	Passenger Car	Moving Forward	Unknown
7/16/2014 15:18	2014	Property Damage Only	28TH ST W	LYNDALE AV S	Angle	Motor Vehicle in Transport	Automobile	Moving Forward	Other Contributing Action	Motor Vehicle in Transport			Unknown
12/16/2014 9:30	2014	Minor Injury	28 ST W	PILLSBURY AVE S	Angle	Motor Vehicle in Transport	Automobile	Moving Forward		Parked/Stalled Motor Vehicle			Unknown
1/28/2014 8:50	2014	Possible Injury	W 28TH ST	LYNDALE AVE S	Pedestrian	Motor Vehicle in Transport	Light Truck	Vehicle Stopped or Stalled in Roadway	No Clear Contributing Action		Passenger Car	VEH PRKD LEGALLY	
1/16/2014 10:30	2014	Property Damage Only			Rear End	Motor Vehicle in Transport	Automobile	Moving Forward	Improper/Unsafe Lane Use	Motor Vehicle in Transport	Passenger Car	Parked or Entering or Leaving a Parked Position	
11/24/2014 9:10	2014	Possible Injury	PILLSBURY AV S	28 ST W	Rear End	Motor Vehicle in Transport	Automobile	Moving Forward	Inattentive/Distracted (Talking, Eating, etc.)	Motor Vehicle in Transport	Passenger Car	Parked or Entering or Leaving a Parked Position	
3/2/2014 20:30	2014	Property Damage Only	28 St W	Blaisdell Av S	Unknown	Hit and Run Vehicle or Unknown Driver	Automobile	Vehicle Parked Legally	Other Contributing Action	Motor Vehicle in Transport	Passenger Car	Parked or Entering or Leaving a Parked Position	
11/26/2014 19:45	2014	Property Damage Only	28th St W	Pleasant Av S	Angle	Motor Vehicle in Transport	Automobile	Moving Forward	Unknown	Motor Vehicle in Transport	Passenger Car	Parked or Entering or Leaving a Parked Position	
3/25/2014 7:30	2014	Property Damage Only	Blaisdell Av S	W 28th St	Angle	Motor Vehicle in Transport	Automobile	Vehicle Straight from Parked		Motor Vehicle in Transport	Passenger Car	Parked or Entering or Leaving a Parked Position	
9/16/2014 9:43	2014	Property Damage Only	LYNDALE AVE SOUTH	WEST 27TH ST.	Unknown	Motor Vehicle in Transport	Automobile	Slowing		Motor Vehicle in Transport	Passenger Car	Parked or Entering or Leaving a Parked Position	
3/5/2014 7:07	2014	Possible Injury	lyndale ave S	w 26 st	Rear End	Motor Vehicle in Transport	Automobile	Changing Lanes		Motor Vehicle in Transport	Passenger Car	Parked or Entering or Leaving a Parked Position	
1/23/2014 23:20	2014	Property Damage Only	LYNDALE AVE S	28TH ST W	Rear End	Hit and Run Vehicle or Unknown Driver	Automobile	Moving Forward		Parked/Stalled Motor Vehicle	Passenger Car	Parked or Entering or Leaving a Parked Position	
7/14/2014 22:30	2014	Property Damage Only	28TH ST W	LYNDALE AV S	Left Turn	Motor Vehicle in Transport	Automobile	Moving Forward	Unknown	Motor Vehicle in Transport	Sport Utility Vehicle	Parked or Entering or Leaving a Parked Position	
1/25/2014 10:31	2014	Property Damage Only	lyndale ave s	26	Unknown	Motor Vehicle in Transport		Moving Forward		Motor Vehicle in Transport	Sport Utility Vehicle	Parked or Entering or Leaving a Parked Position	
12/13/2014 21:05	2014	Property Damage Only	28th Street West	Harriet AV. South	Angle	Motor Vehicle in Transport	Automobile	Moving Forward	No Clear Contributing Action	Pedestrian	Sport Utility Vehicle	Parked or Entering or Leaving a Parked Position	
10/23/2014 15:30	2014	Property Damage Only	27 lyndale av s		Unknown	Motor Vehicle in Transport	Automobile	Moving Forward	No Clear Contributing Action	Hit-And-Run Vehicle or Unknown Driver	Passenger Car	Moving Forward	

1/6/2014 7:30	2014	Property Damage Only			Rear End	Motor Vehicle in Transport		Backing		Hit-And-Run Vehicle or Unknown Driver	Passenger Car	Moving Forward	
9/27/2014 15:35	2014	Property Damage Only	Lyndale Ave S	28th St W	Unknown	Motor Vehicle in Transport		Moving Forward		Parked/Stalled Motor Vehicle	Passenger Car	Moving Forward	
4/6/2014 13:00	2014	Minor Injury			Angle	Motor Vehicle in Transport	Automobile	Moving Forward	No Clear Contributing Action	Parked/Stalled Motor Vehicle	Bus	Turning Left	
12/13/2014 12:14	2014	Property Damage Only	W28th St	Pleasant Av S	Angle	Motor Vehicle in Transport	Automobile	Vehicle Parked Legally	No Clear Contributing Action	Motor Vehicle in Transport	Passenger Car	Changing Lanes	
2/1/2014 15:45	2014	Property Damage Only			Rear End	Motor Vehicle in Transport	Automobile	Turning Left	Illegal/Unsafe Speed	Motor Vehicle in Transport	Sport Utility Vehicle	Vehicle Stopped or Stalled in Roadway	
7/21/2014 22:34	2014	Possible Injury	27th Street West	Pillsbury Ave S	Pedestrian	Motor Vehicle in Transport	Automobile	Unknown		Motor Vehicle in Transport	Motorcycle		
7/14/2014 13:00	2014	Possible Injury	27TH ST W	HARRIET AV S	Bike	Bicycle	Automobile	Moving Forward	No Clear Contributing Action	Motor Vehicle in Transport			
2/27/2014 10:00	2014	Property Damage Only	W 28th St	Pillsbury Av S	Rear End	Motor Vehicle in Transport	Automobile	Moving Forward		Parked/Stalled Motor Vehicle			
7/20/2015 20:00	2015	Property Damage Only	Lyndale Av S	28th Street W	Rear End	Hit and Run Vehicle or Unknown Driver	Automobile	Moving Forward	Failure to Yield Right-of-Way	Motor Vehicle in Transport	Passenger Car	VEH PRKD LEGALLY	No Clear Contributing Action
11/10/2015 14:02	2015	Possible Injury	Lyndale Ave S	27th St W	Rear End	Motor Vehicle in Transport	Automobile	Moving Forward	Illegal/Unsafe Speed	Motor Vehicle in Transport	Passenger Car	VEH PRKD LEGALLY	No Clear Contributing Action
3/1/2015 12:56	2015	Possible Injury	LYNDALE AV S	26TH ST W	Angle	Motor Vehicle in Transport	Automobile	Moving Forward	Unknown	Motor Vehicle in Transport	Passenger Car	VEH PRKD LEGALLY	No Clear Contributing Action
2/21/2015 3:15	2015	Property Damage Only	lyndale ave S	28 st w	Head On	Motor Vehicle in Transport	Automobile	Moving Forward	Failure to Obey Traffic Signs, Signals, or Officer	Motor Vehicle in Transport	Truck	VEH PRKD LEGALLY	No Clear Contributing Action
12/19/2015 13:50	2015	Property Damage Only	28 Street W	Pillsbury Av S	Angle	Motor Vehicle in Transport	Automobile	Moving Forward	No Clear Contributing Action	Motor Vehicle in Transport	Truck	VEH RT TN ON RED	No Clear Contributing Action
2/13/2015 1:30	2015	Property Damage Only	27th St W	Harriet Av S	Rear End	Hit and Run Vehicle or Unknown Driver		Moving Forward	Failure to Yield Right-of-Way	Motor Vehicle in Transport	Passenger Car	VEH STOPD IN TRF	No Clear Contributing Action
8/17/2015 10:55	2015	Property Damage Only			Other	Motor Vehicle in Transport	Automobile	Swerved or Attempt to Avoid Object in Roadway (Due to Wind, Slippery Surface, Motor Vehicle, Object, Non-Motorist in Roadway, etc.)	Failure to Yield Right-of-Way	Motor Vehicle in Transport	Passenger Car	VEH STOPD IN TRF	No Clear Contributing Action
12/3/2015 20:00	2015	Property Damage Only			Other	Parked or Stalled Motor Vehicle	Automobile	Moving Forward	No Clear Contributing Action	Motor Vehicle in Transport	Passenger Car	Moving Forward	No Clear Contributing Action
3/16/2015 17:45	2015	Property Damage Only	Blaisdell Av South	27th Street West	Angle	Motor Vehicle in Transport	Automobile	Moving Forward	No Clear Contributing Action	Motor Vehicle in Transport	Passenger Car	Moving Forward	No Clear Contributing Action
3/4/2015 17:50	2015	Property Damage Only			Other	Motor Vehicle in Transport	Other	Turning Left	Failure to Yield Right-of-Way	Motor Vehicle in Transport	Passenger Car	Moving Forward	No Clear Contributing Action
1/16/2015 6:22	2015	Possible Injury	28th street W	Pleasant Ave south	Head On	Motor Vehicle in Transport	Automobile	Moving Forward	Unknown	Motor Vehicle in Transport	Passenger Car	Moving Forward	No Clear Contributing Action
8/13/2015 15:13	2015	Property Damage Only	28 STREET WEST	PILLSBURY AVE SOUTH	Angle	Motor Vehicle in Transport	Automobile	Moving Forward	Unknown	Motor Vehicle in Transport	Passenger Car	Moving Forward	No Clear Contributing Action
11/9/2015 7:30	2015	Possible Injury	28th St W	Harriet Av S	Bike	Bicycle	Automobile	Unknown	Unknown	Motor Vehicle in Transport	Passenger Car	Moving Forward	No Clear Contributing Action
4/24/2015 12:48	2015	Property Damage Only	27th Street West	Lyndale Ave South	Other	Motor Vehicle in Transport	Automobile	Unknown	Unknown	Motor Vehicle in Transport	Passenger Car	Moving Forward	No Clear Contributing Action
9/26/2015 0:00	2015	Property Damage Only			Single Vehicle Other	Parked or Stalled Motor Vehicle	Automobile	Moving Forward	Failure to Yield Right-of-Way	Parked/Stalled Motor Vehicle	Passenger Car	Moving Forward	No Clear Contributing Action
10/13/2015 9:10	2015	Possible Injury	28 St W	Pillsbury Av S	Other	Motor Vehicle in Transport	Automobile	Slowing	Ran Stop Sign	Parked/Stalled Motor Vehicle	Passenger Car	Moving Forward	No Clear Contributing Action
7/13/2015 9:45	2015	Possible Injury	LYNDALE AVE S	W 28TH ST	Angle	Motor Vehicle in Transport	Automobile	Moving Forward		Parked/Stalled Motor Vehicle	Passenger Car	Moving Forward	No Clear Contributing Action
8/16/2015 12:31	2015	Possible Injury	28th st w	pleasant av s	Angle	Motor Vehicle in Transport	Automobile	Moving Forward	No Clear Contributing Action	Motor Vehicle in Transport	Pickup	Moving Forward	No Clear Contributing Action
12/19/2015 8:35	2015	Property Damage Only	28th St. W	Pleasant Ave. S.	Angle	Motor Vehicle in Transport	Automobile	Parked or Entering or Leaving a Parked Position	No Clear Contributing Action	Motor Vehicle in Transport	Sport Utility Vehicle	Moving Forward	No Clear Contributing Action
11/25/2015 22:15	2015	Property Damage Only	Lyndale Ave S	28th Street West	Rear End	Motor Vehicle in Transport	Automobile	Turning Left	Other Contributing Action	Motor Vehicle in Transport	Sport Utility Vehicle	Moving Forward	No Clear Contributing Action
2/14/2015 2:02	2015	Minor Injury	Lyndale Ave S	28th Street West	Rear End	Motor Vehicle in Transport	Heavy Truck	Moving Forward	Unknown	Motor Vehicle in Transport	Sport Utility Vehicle	Moving Forward	No Clear Contributing Action
12/2/2015 21:01	2015	Property Damage Only		27 Lyndale Ave. s.	Left Turn	Motor Vehicle in Transport	Automobile	Moving Forward		Motor Vehicle in Transport	Sport Utility Vehicle	Moving Forward	No Clear Contributing Action
5/20/2015 22:58	2015	Possible Injury	28th Street West	Pillsbury Avenue South	Angle	Motor Vehicle in Transport	Automobile	Swerved or Attempt to Avoid Object in Roadway (Due to Wind, Slippery Surface, Motor Vehicle, Object, Non-Motorist in Roadway, etc.)	Failure to Yield Right-of-Way	Parked/Stalled Motor Vehicle	Sport Utility Vehicle	Moving Forward	No Clear Contributing Action

12/9/2015 18:50	2015	Property Damage Only	27th St. W.	Garfield Ave. S.	Other	Parked or Stalled Motor Vehicle	Automobile	Turning Left	Unknown	Parked/Stalled Motor Vehicle	Medium / Heavy Trucks (More than 10,000lbs)	Moving Forward	No Clear Contributing Action
2/23/2015 18:39	2015	Minor Injury	LYNDALE AV S	28 ST W	Angle	Motor Vehicle in Transport	Automobile	Changing Lanes	Unknown	Motor Vehicle in Transport	Bicyclist	Moving Forward	No Clear Contributing Action
9/13/2015 12:30	2015	Property Damage Only	28 STREET WEST	PILLSBURY AVE SOUTH	Angle	Motor Vehicle in Transport	Automobile	Moving Forward		Parked/Stalled Motor Vehicle	Passenger Car	Vehicle Stopped or Stalled in Roadway	No Clear Contributing Action
6/29/2015 10:00	2015	Minor Injury	Pleasant Ave S	W. 28th Street	Pedestrian	Motor Vehicle in Transport	Automobile	Swerved or Attempt to Avoid Object in Roadway (Due to Wind, Slippery Surface, Motor Vehicle, Object, Non-Motorist in Roadway, etc.)	Failure to Yield Right-of-Way	Motor Vehicle in Transport	Pedestrian		No Clear Contributing Action
5/1/2015 15:05	2015	Property Damage Only	Garfield Ave S	26th St W	Unknown	Motor Vehicle in Transport	Automobile	Moving Forward		Motor Vehicle in Transport	Van or Minivan	Moving Forward	Failure to Yield Right-of-Way
5/31/2015 13:00	2015	Property Damage Only	27th St W	Pleasant Ave S	Unknown	Motor Vehicle in Transport	Automobile	Moving Forward		Motor Vehicle in Transport	Passenger Car	Moving Forward	Failure to Yield Right-of-Way
8/4/2015 18:50	2015	Possible Injury	Lyndale Av. south	28th Street West	Single Vehicle Other	Motor Vehicle in Transport	Automobile	Vehicle Stopped or Stalled in Roadway		Motor Vehicle in Transport	Passenger Car	Moving Forward	Failure to Yield Right-of-Way
2/6/2015 11:15	2015	Possible Injury	Lyndale AV S	27th ST W	Left Turn	Motor Vehicle in Transport	Automobile	Moving Forward	Other Human Control Factor	Motor Vehicle in Transport	Pickup	Moving Forward	Failure to Yield Right-of-Way
5/4/2015 21:46	2015	Property Damage Only			Left Turn	Motor Vehicle in Transport	Bicyclist	Moving Forward	Following Too Closely	Motor Vehicle in Transport	Passenger Car	Turning Right	Failure to Yield Right-of-Way
6/26/2015 22:30	2015	Property Damage Only	lyndale ave. s	27 st w	Unknown	Motor Vehicle in Transport		Turning Right	Other Contributing Action	Motor Vehicle in Transport	Passenger Car	Turning Right	Failure to Yield Right-of-Way
7/26/2015 13:58	2015	Property Damage Only	Pillsbury Av S	28th Street West	Rear End	Hit and Run Vehicle or Unknown Driver	Automobile	Unknown		Motor Vehicle in Transport	Passenger Car	Turning Left	Improper Turn/Merge
3/29/2015 2:31	2015	Property Damage Only	Pleasant Ave S	28th St W	Rear End	Motor Vehicle in Transport	Automobile	Moving Forward	No Clear Contributing Action	Motor Vehicle in Transport			No Improper Action
3/6/2015 16:30	2015	Property Damage Only			Single Vehicle Other	Parked or Stalled Motor Vehicle		Turning Left	Improper Turn/Merge	Motor Vehicle in Transport			No Improper Action
5/11/2015 23:48	2015	Minor Injury	28 St W	Lyndale Ave S	Pedestrian	Motor Vehicle in Transport	Automobile	Moving Forward		Parked/Stalled Motor Vehicle			No Improper Action
1/13/2015 7:42	2015	Minor Injury	27th Street W	Harriet Ave S	Angle	Motor Vehicle in Transport	Automobile	Moving Forward	No Clear Contributing Action	Motor Vehicle in Transport	Passenger Car	Moving Forward	Operated Motor Vehicle in Careless, Negligent, or Erratic Manner
8/18/2015 19:55	2015	Minor Injury	Pleasant Ave S	27th St W	Angle	Motor Vehicle in Transport	Automobile	Moving Forward	Unknown	Pedestrian	Pickup	Parked or Entering or Leaving a Parked Position	Unknown
6/18/2015 17:00	2015	Property Damage Only	27th St W	Blaisdell Ave S	Unknown	Parked or Stalled Motor Vehicle	Automobile	Moving Forward	No Clear Contributing Action	Motor Vehicle in Transport	Passenger Car	Moving Forward	Unknown
1/18/2015 8:50	2015	Property Damage Only			Left Turn	Motor Vehicle in Transport	Automobile	Moving Forward	Chemical Impairment	Motor Vehicle in Transport	Passenger Car	Moving Forward	Unknown
4/4/2015 15:45	2015	Property Damage Only	W.28TH ST.	LYNDALE AV. S.	Other	Hit and Run Vehicle or Unknown Driver	Automobile	Changing Lanes		Motor Vehicle in Transport	Passenger Car	Moving Forward	Unknown
7/24/2015 14:35	2015	Property Damage Only	lyndale ave so	28th st west	Rear End	Motor Vehicle in Transport	Automobile	Backing		Motor Vehicle in Transport	Passenger Car	Moving Forward	Unknown
2/13/2015 14:30	2015	Possible Injury	Lyndale Avenue	27th Street West	Rear End	Motor Vehicle in Transport	Automobile	Turning Left	Illegal/Unsafe Speed	Pedestrian	Passenger Car	Moving Forward	Unknown
3/7/2015 14:45	2015	Property Damage Only			Rear End	Unknown	Automobile	Turning Left	No Clear Contributing Action	Pedestrian	Sport Utility Vehicle	Moving Forward	Unknown
11/6/2015 17:21	2015	Minor Injury	28th St. W.	Blaisdell Ave. S.	Bike	Bicycle	Automobile	Parked or Entering or Leaving a Parked Position		Motor Vehicle in Transport	Passenger Car	Slowing	Unknown
1/28/2015 15:00	2015	Property Damage Only	Lyndale AV S	27 ST W	Other	Parked or Stalled Motor Vehicle	Automobile	Moving Forward		Parked/Stalled Motor Vehicle	Passenger Car	Unknown	Unknown
12/16/2015 15:42	2015	Property Damage Only	Pillsbury Ave south	28th street W	Rear End	Motor Vehicle in Transport	Automobile	Unknown	Unknown	Bicycle			Unknown
2/22/2015 13:10	2015	Property Damage Only			Rear End	Motor Vehicle in Transport	Automobile	Moving Forward		Parked/Stalled Motor Vehicle	Passenger Car	VEH PRKD LEGALLY	
9/25/2015 14:50	2015	Possible Injury	28th st west	pillsbury ave south	Angle	Motor Vehicle in Transport	Automobile	Moving Forward	Following Too Closely	Motor Vehicle in Transport	Unknown	VEH PRKD LEGALLY	
2/25/2015 16:50	2015	Property Damage Only			Unknown	Unknown	Automobile	Moving Forward	No Clear Contributing Action	Motor Vehicle in Transport	Passenger Car	Parked or Entering or Leaving a Parked Position	
2/20/2015 15:07	2015	Property Damage Only	28 ave n	Lyndale Ave N	Unknown	Motor Vehicle in Transport	Automobile	Turning Left	Improper Passing	Motor Vehicle in Transport	Passenger Car	Parked or Entering or Leaving a Parked Position	
4/19/2015 12:00	2015	Property Damage Only			Single Vehicle Other	Parked or Stalled Motor Vehicle	Automobile	Moving Forward	Improper/Unsafe Lane Use	Motor Vehicle in Transport	Passenger Car	Parked or Entering or Leaving a Parked Position	
11/18/2015 7:45	2015	Property Damage Only			Rear End	Motor Vehicle in Transport	Automobile	Moving Forward	Chemical Impairment	Motor Vehicle in Transport	Passenger Car	Parked or Entering or Leaving a Parked Position	

1/16/2015 1:57	2015	Possible Injury	W 28 St	Blaisdell Ave S	Angle	Motor Vehicle in Transport	Automobile	Moving Forward	Unknown	Motor Vehicle in Transport	Passenger Car	Parked or Entering or Leaving a Parked Position	
8/1/2015 15:21	2015	Possible Injury	28 ST W	PLEASANT AV S	Angle	Motor Vehicle in Transport	Automobile	Moving Forward		Motor Vehicle in Transport	Passenger Car	Parked or Entering or Leaving a Parked Position	
1/9/2015 15:08	2015	Property Damage Only	W. 28th Street	Harriet Ave S	Unknown	Motor Vehicle in Transport	Automobile	Turning Right	No Clear Contributing Action	Pedestrian	Passenger Car	Parked or Entering or Leaving a Parked Position	
5/12/2015 16:26	2015	Possible Injury	27th St W	Lyndale Ave S	Rear End	Motor Vehicle in Transport	Unknown	Moving Forward	Chemical Impairment	Pedestrian	Passenger Car	Parked or Entering or Leaving a Parked Position	
2/9/2015 14:33	2015	Minor Injury	27th St. W	Lyndale Ave S.	Single Vehicle Run Off Road	Motor Vehicle in Transport	Automobile	Moving Forward	No Clear Contributing Action	Motor Vehicle in Transport	Sport Utility Vehicle	Parked or Entering or Leaving a Parked Position	
8/18/2015 20:56	2015	Property Damage Only	LYNDALE AVE S	26TH ST W	Unknown	Motor Vehicle in Transport	Automobile	Moving Forward	No Clear Contributing Action	Motor Vehicle in Transport	Sport Utility Vehicle	Parked or Entering or Leaving a Parked Position	
2/21/2015 14:00	2015	Property Damage Only	W. 38TH ST.	PLEASANT AV.S.	Single Vehicle Run Off Road	Motor Vehicle in Transport	Automobile	Moving Forward	No Clear Contributing Action	Parked/Stalled Motor Vehicle	Sport Utility Vehicle	Parked or Entering or Leaving a Parked Position	
7/11/2015 2:02	2015	Possible Injury	27 ST W	PILLSBURY AV S	Left Turn	Motor Vehicle in Transport	Automobile	Turning Left		Motor Vehicle in Transport	Passenger Van (Seats Installed Behind Driver)	Parked or Entering or Leaving a Parked Position	
12/11/2015 16:34	2015	Property Damage Only	Lyndale Av S	W 27th St	Unknown	Hit and Run Vehicle or Unknown Driver	Automobile	Moving Forward	No Clear Contributing Action	Parked/Stalled Motor Vehicle	Passenger Van (Seats Installed Behind Driver)	Parked or Entering or Leaving a Parked Position	
8/27/2015 17:55	2015	Property Damage Only	27 ST W	LYNDALE AV S	Angle	Motor Vehicle in Transport	Automobile	Moving Forward	No Clear Contributing Action	Motor Vehicle in Transport	Passenger Car	Moving Forward	
6/23/2015 21:50	2015	Property Damage Only	26 St W	Lyndale Ave S	Rear End	Motor Vehicle in Transport	Automobile	Slowing	No Clear Contributing Action	Motor Vehicle in Transport	Passenger Car	Moving Forward	
10/11/2015 18:32	2015	Minor Injury	27 St W	Pillsbury Ave S	Bike	Motor Vehicle in Transport	Motorcycle	Moving Forward	Unknown	Motor Vehicle in Transport	Passenger Car	Moving Forward	
3/21/2015 19:40	2015	Property Damage Only			Single Vehicle Other	Motor Vehicle in Transport	Automobile	Moving Forward		Motor Vehicle in Transport	Passenger Car	Moving Forward	
9/1/2015 0:00	2015	Property Damage Only			Angle	Motor Vehicle in Transport	Automobile	Moving Forward			Sport Utility Vehicle	Moving Forward	
8/24/2015 20:30	2015	Property Damage Only	HARRIET AV S	28 ST W	Other	Hit and Run Vehicle or Unknown Driver	Automobile	Moving Forward		Motor Vehicle in Transport	Bicyclist	Moving Forward	
1/8/2015 17:00	2015	Property Damage Only	27 St W	Lyndale Av S	Angle	Motor Vehicle in Transport	Automobile	Vehicle Starting in Traffic	Unknown	Motor Vehicle in Transport	Passenger Car		
10/24/2015 22:55	2015	Property Damage Only	26 St E	Portland Av S	Rear End	Motor Vehicle in Transport	Automobile		No Clear Contributing Action	Motor Vehicle in Transport	Unknown		
1/2/2015 1:07	2015	Property Damage Only	LYNDALE AVENUE S	26TH STREET WEST	Rear End	Motor Vehicle in Transport	Automobile		No Clear Contributing Action	Parked/Stalled Motor Vehicle	Unknown		
11/24/2015 23:00	2015	Property Damage Only	Lyndale Ave S	26th St W	Other	Unknown	Automobile	Turning Right	Improper Turn/Merge	Parked/Stalled Motor Vehicle	Unknown		
12/16/2015 23:50	2015	Possible Injury	pillsbury av	22 st	Sideswipe Opposing Direction	Motor Vehicle in Transport	Automobile	Moving Forward	No Clear Contributing Action	Motor Vehicle in Transport			
4/21/2016 20:25	2016	Possible Injury	BLAISDELL AVE S		Angle	Motor Vehicle in Transport	Automobile	Moving Forward		Motor Vehicle in Transport	Passenger Car	VEH PRKD LEGALLY	No Clear Contributing Action
8/10/2016 21:50	2016	Property Damage Only	W 27TH ST		Other	Hit and Run Vehicle or Unknown Driver	Automobile	Moving Forward		Motor Vehicle in Transport	Passenger Car	VEH PRKD LEGALLY	No Clear Contributing Action
12/10/2016 17:50	2016	Property Damage Only	W 27TH ST		Angle	Motor Vehicle in Transport	Automobile	Turning Left		Parked/Stalled Motor Vehicle	Sport Utility Vehicle	VEH PRKD LEGALLY	No Clear Contributing Action
6/26/2016 7:00	2016	Minor Injury	W 26TH ST		Rear End	Motor Vehicle in Transport	Automobile	Moving Forward	No Clear Contributing Action		Passenger Car	VEH PRKD ILLEGALLY	No Clear Contributing Action
6/15/2016 17:54	2016	Possible Injury	PLEASANT AVE S		Unknown	Motor Vehicle in Transport	Automobile	Parked or Entering or Leaving a Parked Position	No Clear Contributing Action	Parked/Stalled Motor Vehicle	Passenger Car	Parked or Entering or Leaving a Parked Position	No Clear Contributing Action
6/18/2016 12:10	2016	Property Damage Only	PLEASANT AVE S		Other	Motor Vehicle in Transport	Automobile	Moving Forward	Unknown	Motor Vehicle in Transport	Van or Minivan	Moving Forward	No Clear Contributing Action
2/2/2016 14:19	2016	Property Damage Only	LYNDALE AVE S		Other	Motor Vehicle in Transport	Automobile	Turning Right	No Clear Contributing Action	Motor Vehicle in Transport	Passenger Car	Moving Forward	No Clear Contributing Action
1/16/2016 15:30	2016	Property Damage Only	PILLSBURY AVE S	W 26TH ST	Angle	Hit and Run Vehicle or Unknown Driver	Bicyclist	Moving Forward	Inattentive/Distracted (Talking, Eating, etc.)	Motor Vehicle in Transport	Passenger Car	Moving Forward	No Clear Contributing Action
10/1/2016 18:27	2016	Possible Injury	W 27TH ST		Rear End	Motor Vehicle in Transport	Unknown	Moving Forward	Inattentive/Distracted (Talking, Eating, etc.)	Motor Vehicle in Transport	Passenger Car	Moving Forward	No Clear Contributing Action
7/18/2016 17:38	2016	Property Damage Only	LYNDALE AVE S		Unknown	Motor Vehicle in Transport	Automobile	Vehicle Straight from Parked	Ran Red Light	Motor Vehicle in Transport	Passenger Car	Moving Forward	No Clear Contributing Action
2/4/2016 17:05	2016	Property Damage Only	LYNDALE AVE S		Angle	Motor Vehicle in Transport	Automobile	Other	Other Contributing Action	Motor Vehicle in Transport	Passenger Car	Moving Forward	No Clear Contributing Action
11/18/2016 9:55	2016	Serious Injury	W 28TH ST		Rear End	Hit and Run Vehicle or Unknown Driver	Automobile	Moving Forward	Unknown	Motor Vehicle in Transport	Passenger Car	Moving Forward	No Clear Contributing Action
5/29/2016 14:00	2016	Possible Injury	W 27TH ST		Left Turn	Motor Vehicle in Transport	Automobile	Turning Right	Unknown	Motor Vehicle in Transport	Passenger Car	Moving Forward	No Clear Contributing Action

8/27/2016 15:45	2016	Property Damage Only	W 27TH ST		Other	Hit and Run Vehicle or Unknown Driver	Automobile	Moving Forward		Motor Vehicle in Transport	Passenger Car	Moving Forward	No Clear Contributing Action
7/5/2016 14:45	2016	Property Damage Only	LYNDALE AVE S		Other	Parked or Stalled Motor Vehicle		Moving Forward		Motor Vehicle in Transport	Passenger Car	Moving Forward	No Clear Contributing Action
11/6/2016 12:47	2016	Property Damage Only	LYNDALE AVE S	W 28TH ST	Other	Motor Vehicle in Transport	Automobile	Backing	No Clear Contributing Action	Parked/Stalled Motor Vehicle	Passenger Car	Moving Forward	No Clear Contributing Action
12/7/2016 21:20	2016	Property Damage Only	W 26TH ST		Angle	Motor Vehicle in Transport	Automobile	Moving Forward		Parked/Stalled Motor Vehicle	Passenger Car	Moving Forward	No Clear Contributing Action
2/8/2016 7:00	2016	Possible Injury	W 26TH ST		Pedestrian	Hit and Run Vehicle or Unknown Driver	Truck	Vehicle Stopped in Traffic	Improper Turn/Merge	Pedestrian	Passenger Car	Moving Forward	No Clear Contributing Action
3/28/2016 2:26	2016	Property Damage Only	LYNDALE AVE S		Rear End	Hit and Run Vehicle or Unknown Driver	Automobile	Moving Forward	Failure to Yield Right-of-Way	Motor Vehicle in Transport	Sport Utility Vehicle	Moving Forward	No Clear Contributing Action
3/31/2016 20:20	2016	Property Damage Only	W 28TH ST		Rear End	Motor Vehicle in Transport	Automobile	Moving Forward	No Clear Contributing Action		Sport Utility Vehicle	Moving Forward	No Clear Contributing Action
1/21/2016 18:49	2016	Property Damage Only	W 26TH ST		Rear End	Motor Vehicle in Transport	Automobile	Moving Forward	Unknown		Sport Utility Vehicle	Moving Forward	No Clear Contributing Action
12/27/2016 17:50	2016	Property Damage Only	LYNDALE AVE S		Head On	Motor Vehicle in Transport	Automobile	Moving Forward		Motor Vehicle in Transport	Motorcycle	Moving Forward	No Clear Contributing Action
2/13/2016 13:20	2016	Possible Injury	W 28TH ST		Rear End	Motor Vehicle in Transport	Automobile	Moving Forward	Failure to Obey Traffic Signs, Signals, or Officer	Parked/Stalled Motor Vehicle	Bicyclist	Moving Forward	No Clear Contributing Action
9/30/2016 14:07	2016	Property Damage Only	W 26TH ST		Angle	Motor Vehicle in Transport	Automobile	Moving Forward	Ran Red Light	Motor Vehicle in Transport	Passenger Car	Turning Right	No Clear Contributing Action
6/19/2016 19:05	2016	Minor Injury	W 28TH ST		Single Vehicle Run Off Road	Motor Vehicle in Transport	Automobile	Turning Left	Other Contributing Action	Motor Vehicle in Transport	Passenger Car	Turning Right	No Clear Contributing Action
9/11/2016 20:45	2016	Property Damage Only	BLAISDELL AVE S		Rear End	Hit and Run Vehicle or Unknown Driver	Automobile	Moving Forward	Failure to Yield Right-of-Way	Motor Vehicle in Transport	Passenger Car	Turning Left	No Clear Contributing Action
6/11/2016 14:10	2016	Property Damage Only	W 27TH ST		Other	Motor Vehicle in Transport	Automobile	Vehicle Stopped or Stalled in Roadway	Improper Turn/Merge	Motor Vehicle in Transport	Passenger Car	Slowing	No Clear Contributing Action
5/15/2016 9:30	2016	Possible Injury	LYNDALE AVE S		Left Turn	Motor Vehicle in Transport	Automobile	Moving Forward		Parked/Stalled Motor Vehicle	Passenger Car	Slowing	No Clear Contributing Action
2/1/2016 14:03	2016	Minor Injury	PILLSBURY AVE S		Angle	Motor Vehicle in Transport	Automobile	Moving Forward	Failure to Yield Right-of-Way	Motor Vehicle in Transport	Sport Utility Vehicle	Slowing	No Clear Contributing Action
5/14/2016 17:28	2016	Possible Injury	W 28TH ST		Angle	Motor Vehicle in Transport	Automobile	Moving Forward	Wrong Side or Wrong Way	Motor Vehicle in Transport	Passenger Car	Vehicle Stopped or Stalled in Roadway	No Clear Contributing Action
9/30/2016 2:00	2016	Property Damage Only	LYNDALE AVE S		Angle	Hit and Run Vehicle or Unknown Driver	Automobile	Moving Forward	Unknown	Motor Vehicle in Transport	Passenger Car	Vehicle Stopped or Stalled in Roadway	No Clear Contributing Action
3/19/2016 22:54	2016	Possible Injury	LYNDALE AVE S		Rear End	Motor Vehicle in Transport	Automobile	Wrong Way into Opposing Traffic	Unknown	Motor Vehicle in Transport	Passenger Car	Vehicle Stopped or Stalled in Roadway	No Clear Contributing Action
1/24/2016 10:30	2016	Minor Injury	W 26TH ST	LYNDALE AVE S	Angle	Motor Vehicle in Transport	Automobile	Moving Forward		Motor Vehicle in Transport	Passenger Car	Vehicle Stopped or Stalled in Roadway	No Clear Contributing Action
12/21/2016 17:46	2016	Property Damage Only	W 28TH ST		Other	Motor Vehicle in Transport	Automobile	Moving Forward		Motor Vehicle in Transport	Sport Utility Vehicle	Vehicle Stopped or Stalled in Roadway	No Clear Contributing Action
10/7/2016 16:15	2016	Property Damage Only	W 28TH ST		Angle	Motor Vehicle in Transport	Automobile	Moving Forward		Motor Vehicle in Transport	Pedestrian		No Clear Contributing Action
1/15/2016 16:15	2016	Property Damage Only	W 27TH ST		Other	Motor Vehicle in Transport	Automobile	Moving Forward	No Clear Contributing Action	Parked/Stalled Motor Vehicle	Sport Utility Vehicle	VEH STRTNG N TRC	Failure to Yield Right-of-Way
7/12/2016 9:30	2016	Possible Injury	BLAISDELL AVE S		Rear End	Motor Vehicle in Transport	Automobile	Moving Forward		Motor Vehicle in Transport	Passenger Car	Moving Forward	Failure to Yield Right-of-Way
5/8/2016 14:40	2016	Property Damage Only	W 28TH ST		Angle	Motor Vehicle in Transport	Automobile	Moving Forward		Parked/Stalled Motor Vehicle	Passenger Car	Moving Forward	Failure to Yield Right-of-Way
4/25/2016 14:30	2016	Property Damage Only	PILLSBURY AVE S		Angle	Motor Vehicle in Transport	Automobile	Backing		Motor Vehicle in Transport	Pickup	Moving Forward	Failure to Yield Right-of-Way
6/28/2016 17:10	2016	Property Damage Only	W 26TH ST	BLAISDELL AVE S	Unknown	Motor Vehicle in Transport	Automobile	Moving Forward		Motor Vehicle in Transport	Pedestrian		Failure to Yield Right-of-Way
7/5/2016 0:40	2016	Property Damage Only	W 26TH ST		Angle	Motor Vehicle in Transport	Automobile	Unknown	Unknown	Motor Vehicle in Transport	Passenger Car	Moving Forward	Following Too Closely
4/3/2016 19:40	2016	Property Damage Only	PILLSBURY AVE S	W 28TH ST	Angle	Motor Vehicle in Transport	Automobile	Moving Forward	Illegal/Unsafe Speed	Motor Vehicle in Transport			Failure to Obey Traffic Signs, Signals, or Officer
4/20/2016 21:24	2016	Minor Injury	LYNDALE AVE S	W 28TH ST	Pedestrian	Motor Vehicle in Transport	Automobile	Moving Forward	Failure to Yield Right-of-Way	Hit-And-Run Vehicle or Unknown Driver	Passenger Car	Turning Left	IMP PKG/STR/STPG
10/30/2016 1:03	2016	Minor Injury	LYNDALE AVE S		Pedestrian	Motor Vehicle in Transport	Automobile	Moving Forward	Failure to Obey Traffic Signs, Signals, or Officer	Hit-And-Run Vehicle or Unknown Driver	Sport Utility Vehicle	Backing	Improper Backing
9/22/2016 16:39	2016	Property Damage Only	W 27TH ST		Sideswipe Opposing Direction	Motor Vehicle in Transport	Automobile	Turning Right	Driver Speeding	Motor Vehicle in Transport	Passenger Car	Moving Forward	Inattentive/Distracted (Talking, Eating, etc.)
2/20/2016 8:00	2016	Property Damage Only	W 27TH ST		Angle	Motor Vehicle in Transport	Automobile		Driver Speeding	Motor Vehicle in Transport			No Improper Action
4/28/2016 20:55	2016	Property Damage Only	BLAISDELL AVE S	W 27TH ST	Angle	Motor Vehicle in Transport	Bicyclist	Turning Right		Motor Vehicle in Transport			Wrong Way Riding or Walking
12/20/2016 11:25	2016	Property Damage Only	W 28TH ST		Head On	Motor Vehicle in Transport	Automobile	Moving Forward	Other Contributing Action		Pickup	Moving Forward	Disregard Other Traffic Signs

11/12/2016 0:00	2016	Property Damage Only	W 28TH ST		Other	Hit and Run Vehicle or Unknown Driver	Automobile	Moving Forward	No Clear Contributing Action	Parked/Stalled Motor Vehicle	Passenger Car	Moving Forward	Unknown
3/28/2016 18:15	2016	Minor Injury	W 26TH ST		Rear End	Motor Vehicle in Transport		Moving Forward		Motor Vehicle in Transport	Passenger Car	Slowing	Unknown
5/23/2016 12:45	2016	Property Damage Only	W 28TH ST	PILLSBURY AVE S	Angle	Motor Vehicle in Transport	Automobile	Changing Lanes	Improper/Unsafe Lane Use	Motor Vehicle in Transport	Passenger Car	Unknown	Unknown
4/16/2016 18:00	2016	Possible Injury	PILLSBURY AVE S	W 26TH ST	Angle	Motor Vehicle in Transport	Automobile	Moving Forward		Bicycle			Unknown
2/27/2016 13:59	2016	Possible Injury	W 28TH ST		Bike	Motor Vehicle in Transport	Automobile		No Clear Contributing Action	Motor Vehicle in Transport	Passenger Car	VEH PRKD LEGALLY	
1/16/2016 23:00	2016	Property Damage Only	W 28TH ST		Rear End	Motor Vehicle in Transport	Automobile	Moving Forward	Unknown	Motor Vehicle in Transport	Passenger Car	VEH STOPD IN TRF	
2/6/2016 18:15	2016	Property Damage Only	LYNDALE AVE S		Unknown	Motor Vehicle in Transport	Automobile	Moving Forward	No Clear Contributing Action	Motor Vehicle in Transport	Passenger Car	Parked or Entering or Leaving a Parked Position	
1/8/2016 7:30	2016	Property Damage Only	W 26TH ST		Other	Parked or Stalled Motor Vehicle	Automobile	Moving Forward	Unknown	Motor Vehicle in Transport	Passenger Car	Parked or Entering or Leaving a Parked Position	
3/23/2016 13:00	2016	Property Damage Only	LYNDALE AVE S		Angle	Motor Vehicle in Transport		Moving Forward		Motor Vehicle in Transport	Passenger Car	Parked or Entering or Leaving a Parked Position	
2/24/2016 18:25	2016	Minor Injury	LYNDALE AVE S		Pedestrian	Motor Vehicle in Transport	Automobile	Unknown	No Clear Contributing Action	Parked/Stalled Motor Vehicle	Passenger Car	Parked or Entering or Leaving a Parked Position	
7/29/2016 22:42	2016	Property Damage Only	W 27TH ST		Head On	Hit and Run Vehicle or Unknown Driver	Light Truck	Moving Forward	Illegal/Unsafe Speed	Pedestrian	Passenger Car	Parked or Entering or Leaving a Parked Position	
9/21/2016 8:25	2016	Minor Injury	BLAISDELL AVE S		Angle	Motor Vehicle in Transport	Automobile	Moving Forward	Failure to Yield Right-of-Way	Motor Vehicle in Transport	Passenger Car	Moving Forward	
5/28/2016 1:50	2016	Minor Injury	W 27TH ST		Other	Motor Vehicle in Transport	Automobile	Turning Left	Failure to Yield Right-of-Way	Motor Vehicle in Transport	Passenger Car	Moving Forward	
8/1/2016 20:31	2016	Property Damage Only	PILLSBURY AVE S		Other	Hit and Run Vehicle or Unknown Driver		Turning Left	Failure to Yield Right-of-Way	Motor Vehicle in Transport	Passenger Car	Moving Forward	
12/25/2016 6:31	2016	Property Damage Only	PLEASANT AVE S		Other	Motor Vehicle in Transport	Automobile	Moving Forward	No Clear Contributing Action	Parked/Stalled Motor Vehicle	Passenger Car	Moving Forward	
2/11/2016 15:27	2016	Property Damage Only	W 28TH ST		Angle	Motor Vehicle in Transport	Automobile	Moving Forward			Pickup	Moving Forward	
1/15/2016 19:10	2016	Property Damage Only	W 27TH ST		Sideswipe Opposing Direction	Motor Vehicle in Transport	Automobile	Moving Forward		Motor Vehicle in Transport	Pickup	Moving Forward	
9/8/2016 17:24	2016	Minor Injury	GARFIELD AVE S	W 27TH ST	Angle	Motor Vehicle in Transport	Bus	Moving Forward	Failure to Yield Right-of-Way	Motor Vehicle in Transport	Sport Utility Vehicle	Moving Forward	
7/21/2016 9:15	2016	Property Damage Only	W 27TH ST		Left Turn	Motor Vehicle in Transport	Automobile	Moving Forward		Motor Vehicle in Transport	Sport Utility Vehicle	Moving Forward	
8/19/2016 8:40	2016	Property Damage Only	BLAISDELL AVE S		Angle	Motor Vehicle in Transport	Automobile	Turning Left		Motor Vehicle in Transport	Sport Utility Vehicle	Moving Forward	
12/23/2016 23:00	2016	Property Damage Only	W 27TH ST		Other	Motor Vehicle in Transport	Automobile	Moving Forward	No Clear Contributing Action	Hit-And-Run Vehicle or Unknown Driver	Motorcycle	Moving Forward	
3/13/2016 22:45	2016	Property Damage Only	BLAISDELL AVE S		Other	Hit and Run Vehicle or Unknown Driver	Automobile	Moving Forward	No Clear Contributing Action	Motor Vehicle in Transport	Passenger Car	Unknown	
8/17/2016 12:55	2016	Minor Injury	W 26TH ST		Unknown	Hit and Run Vehicle or Unknown Driver	Automobile	Moving Forward	Wrong Side or Wrong Way		Pickup		
9/25/2016 22:00	2016	Property Damage Only	LYNDALE AVE S		Other	Hit and Run Vehicle or Unknown Driver	Automobile	Moving Forward		Parked/Stalled Motor Vehicle			
10/1/2016 23:45	2016	Property Damage Only	LYNDALE AVE S		Other	Hit and Run Vehicle or Unknown Driver		Moving Forward		Parked/Stalled Motor Vehicle			
5/7/2017 19:22	2017	Property Damage Only	W 28TH ST		Unknown	Motor Vehicle in Transport	Automobile	Moving Forward	No Clear Contributing Action	Motor Vehicle in Transport	Passenger Car	VEH PRKD LEGALLY	No Clear Contributing Action
7/5/2017 0:59	2017	Property Damage Only	LYNDALE AVE S	W 27TH ST	Single Vehicle Run Off Road	Motor Vehicle in Transport	Automobile	Unknown	No Clear Contributing Action	Parked/Stalled Motor Vehicle	Passenger Car	VEH PRKD LEGALLY	No Clear Contributing Action
9/10/2017 20:00	2017	Property Damage Only	W 26TH ST		Rear End	Motor Vehicle in Transport	Automobile	Unknown		Motor Vehicle in Transport	Motorcycle	VEH PRKD LEGALLY	No Clear Contributing Action
10/20/2017 0:58	2017	Property Damage Only	BLAISDELL AVE S		Other	Hit and Run Vehicle or Unknown Driver	Automobile	Moving Forward	No Clear Contributing Action	Motor Vehicle in Transport	Passenger Car	VEH STOPD IN TRF	No Clear Contributing Action
11/29/2017 16:25	2017	Property Damage Only	LYNDALE AVE S		Left Turn	Motor Vehicle in Transport	Automobile	Moving Forward	No Clear Contributing Action	Motor Vehicle in Transport	Passenger Car	VEH STOPD IN TRF	No Clear Contributing Action
4/30/2017 9:28	2017	Fatal	BLAISDELL AVE S		Angle	Motor Vehicle in Transport	Automobile	Moving Forward	No Clear Contributing Action	Motor Vehicle in Transport	Passenger Car	VEH STOPD IN TRF	No Clear Contributing Action
6/11/2017 18:48	2017	Possible Injury	W 28TH ST		Angle	Motor Vehicle in Transport	Automobile	Unknown	Unknown	Parked/Stalled Motor Vehicle	Passenger Car	VEH STOPD IN TRF	No Clear Contributing Action
8/9/2017 13:34	2017	Property Damage Only	LYNDALE AVE S		Rear End	Motor Vehicle in Transport	Automobile	Turning Left	Failure to Yield Right-of-Way	Motor Vehicle in Transport	Passenger Car	VEH ENTG PRK PTN	No Clear Contributing Action
7/19/2017 17:00	2017	Property Damage Only	LYNDALE AVE S		Unknown	Motor Vehicle in Transport	Automobile	Unknown	Failure to Yield Right-of-Way	Parked/Stalled Motor Vehicle	Passenger Car	Parked or Entering or Leaving a Parked Position	No Clear Contributing Action
5/15/2017 21:30	2017	Minor Injury	LYNDALE AVE S		Pedestrian	Pedestrian	Automobile	Moving Forward	Failure to Yield Right-of-Way	Hit-And-Run Vehicle or Unknown Driver	Passenger Car	Moving Forward	No Clear Contributing Action



11/26/2017 2:00	2017	Property Damage Only	W 27TH ST		Other	Hit and Run Vehicle or Unknown Driver	Automobile	Moving Forward	No Clear Contributing Action	Motor Vehicle in Transport	Passenger Car	Moving Forward	No Clear Contributing Action
8/27/2017 10:45	2017	Property Damage Only	W 26TH ST		Angle	Motor Vehicle in Transport	Automobile	Moving Forward	No Clear Contributing Action	Motor Vehicle in Transport	Passenger Car	Moving Forward	No Clear Contributing Action
4/15/2017 19:18	2017	Property Damage Only	W 26TH ST		Unknown	Hit and Run Vehicle or Unknown Driver	Automobile	Changing Lanes	No Clear Contributing Action	Motor Vehicle in Transport	Passenger Car	Moving Forward	No Clear Contributing Action
6/13/2017 16:23	2017	Property Damage Only	PILLSBURY AVE S		Single Vehicle Run Off Road	Motor Vehicle in Transport	Automobile	Moving Forward	Improper Passing	Motor Vehicle in Transport	Passenger Car	Moving Forward	No Clear Contributing Action
11/4/2017 18:43	2017	Property Damage Only	W 28TH ST		Angle	Motor Vehicle in Transport	Automobile	Moving Forward	Ran Red Light	Motor Vehicle in Transport	Passenger Car	Moving Forward	No Clear Contributing Action
7/8/2017 20:44	2017	Property Damage Only	BLAISDELL AVE S	W 27TH ST	Angle	Motor Vehicle in Transport	Automobile	Moving Forward		Motor Vehicle in Transport	Passenger Car	Moving Forward	No Clear Contributing Action
1/1/2017 13:50	2017	Possible Injury	W 28TH ST		Angle	Motor Vehicle in Transport		Moving Forward		Motor Vehicle in Transport	Passenger Car	Moving Forward	No Clear Contributing Action
5/30/2017 19:00	2017	Property Damage Only	W 26TH ST		Unknown	Hit and Run Vehicle or Unknown Driver	Automobile	Wrong Way into Opposing Traffic		Motor Vehicle in Transport	Passenger Car	Moving Forward	No Clear Contributing Action
7/5/2017 0:30	2017	Property Damage Only	LYNDALE AVE S		Other	Parked or Stalled Motor Vehicle	Automobile	Turning Left		Motor Vehicle in Transport	Passenger Car	Moving Forward	No Clear Contributing Action
3/12/2017 15:19	2017	Property Damage Only	BLAISDELL AVE S		Unknown	Motor Vehicle in Transport	Automobile	Unknown		Motor Vehicle in Transport	Passenger Car	Moving Forward	No Clear Contributing Action
11/13/2017 16:14	2017	Property Damage Only	LYNDALE AVE S		Other	Motor Vehicle in Transport	Automobile	Turning Left	Failure to Yield Right-of-Way	Parked/Stalled Motor Vehicle	Passenger Car	Moving Forward	No Clear Contributing Action
12/30/2017 11:50	2017	Property Damage Only	W 27TH ST		Other	Hit and Run Vehicle or Unknown Driver	Automobile	Moving Forward	Following Too Closely	Parked/Stalled Motor Vehicle	Passenger Car	Moving Forward	No Clear Contributing Action
7/9/2017 2:58	2017	Serious Injury	LYNDALE AVE S		Angle	Motor Vehicle in Transport	Automobile	Slowing		Parked/Stalled Motor Vehicle	Passenger Car	Moving Forward	No Clear Contributing Action
7/12/2017 7:55	2017	Property Damage Only	LYNDALE AVE S		Unknown	Motor Vehicle in Transport	Light Truck	Changing Lanes	No Clear Contributing Action	Motor Vehicle in Transport	Sport Utility Vehicle	Moving Forward	No Clear Contributing Action
1/30/2017 7:50	2017	Property Damage Only	LYNDALE AVE S		Unknown	Parked or Stalled Motor Vehicle	Automobile	Moving Forward		Motor Vehicle in Transport	Sport Utility Vehicle	Moving Forward	No Clear Contributing Action
10/12/2017 7:23	2017	Property Damage Only	W 28TH ST		Other	Motor Vehicle in Transport	Automobile	Moving Forward	Operated Motor Vehicle in Careless, Negligent, or Erratic Manner	Motor Vehicle in Transport	Passenger Car	Turning Left	No Clear Contributing Action
10/15/2017 0:35	2017	Minor Injury	LYNDALE AVE S		Pedestrian	Motor Vehicle in Transport	Automobile	Changing Lanes		Motor Vehicle in Transport	Motorcycle	Turning Left	No Clear Contributing Action
10/17/2017 14:07	2017	Possible Injury	BLAISDELL AVE S		Angle	Motor Vehicle in Transport	Automobile	Moving Forward	Operated Motor Vehicle in Careless, Negligent, or Erratic Manner	Motor Vehicle in Transport	Passenger Car	Slowing	No Clear Contributing Action
11/11/2017 22:06	2017	Minor Injury	LYNDALE AVE S		Pedestrian	Motor Vehicle in Transport	Automobile	Moving Forward	Failure to Yield Right-of-Way	Motor Vehicle in Transport	Passenger Car	Vehicle Stopped or Stalled in Roadway	No Clear Contributing Action
7/25/2017 14:23	2017	Minor Injury	HARRIET AVE S		Unknown	Motor Vehicle in Transport	Automobile	Moving Forward	Other Human Control Factor	Bicycle	Passenger Car	Vehicle Stopped or Stalled in Roadway	No Clear Contributing Action
7/6/2017 12:00	2017	Property Damage Only	W 28TH ST		Other	Hit and Run Vehicle or Unknown Driver	Automobile	Moving Forward			Pickup	Vehicle Stopped or Stalled in Roadway	No Clear Contributing Action
6/4/2017 9:19	2017	Property Damage Only	HARRIET AVE S	W 26TH ST	Angle	Motor Vehicle in Transport	Automobile	Moving Forward	Unknown		Passenger Car	Other	No Clear Contributing Action
2/11/2017 0:15	2017	Property Damage Only	W 28TH ST		Other	Motor Vehicle in Transport	Automobile	Moving Forward	No Clear Contributing Action	Parked/Stalled Motor Vehicle	Passenger Car	Unknown	No Clear Contributing Action
2/18/2017 19:40	2017	Property Damage Only	LYNDALE AVE S		Rear End	Motor Vehicle in Transport	Automobile	Turning Right	No Clear Contributing Action	Motor Vehicle in Transport	Passenger Car	Moving Forward	Failure to Yield Right-of-Way
7/13/2017 19:00	2017	Property Damage Only	W 28TH ST		Other	Motor Vehicle in Transport	School Bus	Moving Forward		Motor Vehicle in Transport	Passenger Car	Moving Forward	Failure to Yield Right-of-Way
8/15/2017 21:21	2017	Minor Injury	W 28TH ST	PLEASANT AVE S	Angle	Motor Vehicle in Transport	Automobile	Moving Forward		Parked/Stalled Motor Vehicle	Passenger Car	Moving Forward	Failure to Yield Right-of-Way
2/10/2017 15:20	2017	Property Damage Only	W 28TH ST		Rear End	Motor Vehicle in Transport	Automobile	Moving Forward	Illegal/Unsafe Speed	Motor Vehicle in Transport	Passenger Car	Turning Right	Failure to Yield Right-of-Way
5/6/2017 4:25	2017	Possible Injury	W 26TH ST		Head On	Motor Vehicle in Transport	Bicyclist	Moving Forward	No Clear Contributing Action	Motor Vehicle in Transport	Passenger Car	Turning Left	Failure to Yield Right-of-Way
9/26/2017 7:35	2017	Property Damage Only	W 28TH ST		Rear End	Motor Vehicle in Transport	Automobile	Unknown		Motor Vehicle in Transport	Passenger Car	Turning Left	Failure to Yield Right-of-Way
1/1/2017 14:56	2017	Property Damage Only	W 27TH ST		Angle	Motor Vehicle in Transport	Transit Bus	Turning Right	Unknown	Motor Vehicle in Transport	Sport Utility Vehicle	Moving Forward	Following Too Closely
1/19/2017 4:30	2017	Property Damage Only	PLEASANT AVE S		Other	Hit and Run Vehicle or Unknown Driver	Automobile	Vehicle Merging	Failure to Yield Right-of-Way	Parked/Stalled Motor Vehicle	Passenger Car	Moving Forward	Improper Passing
8/2/2017 5:55	2017	Property Damage Only	LYNDALE AVE S		Angle	Motor Vehicle in Transport	Automobile	Moving Forward	Other Contributing Action	Motor Vehicle in Transport	Passenger Car	VEH PRKD ILLEGLY	IMP PKG/STR/STPG
8/10/2017 18:00	2017	Property Damage Only	W 26TH ST		Rear End	Hit and Run Vehicle or Unknown Driver	Automobile	Turning Left	No Clear Contributing Action	Motor Vehicle in Transport	Unknown	Backing	Improper Backing
4/15/2017 14:15	2017	Possible Injury	GARFIELD AVE S		Angle	Motor Vehicle in Transport	Automobile	Moving Forward		Motor Vehicle in Transport			No Improper Action

6/26/2017 18:45	2017	Property Damage Only	W 27TH ST		Rear End	Motor Vehicle in Transport		Moving Forward	No Clear Contributing Action	Bicycle	Passenger Car	Moving Forward	Ran Stop Sign
4/30/2017 14:16	2017	Property Damage Only	PILLSBURY AVE S		Other	Motor Vehicle in Transport	Automobile	Moving Forward		Motor Vehicle in Transport	Passenger Car	Moving Forward	Operated Motor Vehicle in Careless, Negligent, or Erratic Manner
8/10/2017 0:12	2017	Possible Injury	W 26TH ST		Single Vehicle Run Off Road	Motor Vehicle in Transport	Automobile	Moving Forward	No Clear Contributing Action	Motor Vehicle in Transport	Sport Utility Vehicle	Turning Left	Other Contributing Action
4/20/2017 2:30	2017	Property Damage Only	LYNDALE AVE S	W 28TH ST	Other	Motor Vehicle in Transport	Truck	Turning Left	No Clear Contributing Action				Other Contributing Action
7/15/2017 13:20	2017	Property Damage Only	BLAISDELL AVE S		Angle	Motor Vehicle in Transport	Automobile	Moving Forward		Motor Vehicle in Transport	Passenger Car	Parked or Entering or Leaving a Parked Position	Unknown
6/28/2017 0:05	2017	Minor Injury	W 26TH ST		Other	Motor Vehicle in Transport	Automobile	Moving Forward		Motor Vehicle in Transport	Passenger Car	Moving Forward	Unknown
5/13/2017 20:30	2017	Property Damage Only	LYNDALE AVE S		Unknown	Hit and Run Vehicle or Unknown Driver	Automobile	Turning Left	Failure to Yield Right-of-Way	Parked/Stalled Motor Vehicle	Passenger Car	Moving Forward	Unknown
10/5/2017 0:30	2017	Property Damage Only	LYNDALE AVE S		Rear End	Motor Vehicle in Transport	Automobile	Unknown	Improper Turn/Merge	Pedestrian	Passenger Car	Moving Forward	Unknown
6/25/2017 22:25	2017	Property Damage Only	LYNDALE AVE S		Other	Hit and Run Vehicle or Unknown Driver	Automobile	Turning Right	No Clear Contributing Action	Bicycle	Passenger Car	Moving Forward	Unknown
9/15/2017 2:14	2017	Property Damage Only	LYNDALE AVE S		Other	Hit and Run Vehicle or Unknown Driver	Automobile	Moving Forward	No Clear Contributing Action	Motor Vehicle in Transport	Sport Utility Vehicle	Slowing	Unknown
8/25/2017 11:50	2017	Property Damage Only	W 28TH ST		Other	Hit and Run Vehicle or Unknown Driver	Automobile	Moving Forward	Failure to Yield Right-of-Way	Motor Vehicle in Transport	Sport Utility Vehicle	Vehicle Stopped or Stalled in Roadway	Unknown
12/7/2017 8:15	2017	Property Damage Only	W 27TH ST		Other	Motor Vehicle in Transport	Automobile	Moving Forward	Improper Turn/Merge	Motor Vehicle in Transport			Unknown
5/5/2017 7:10	2017	Possible Injury	W 28TH ST		Left Turn	Motor Vehicle in Transport	Automobile	Moving Forward	No Clear Contributing Action	Motor Vehicle in Transport	Passenger Car	Parked or Entering or Leaving a Parked Position	
4/7/2017 16:00	2017	Property Damage Only	W 28TH ST		Rear End	Motor Vehicle in Transport	Motorcycle	Moving Forward	Unknown	Motor Vehicle in Transport	Passenger Car	Parked or Entering or Leaving a Parked Position	
1/2/2017 19:30	2017	Minor Injury	LYNDALE AVE S		Pedestrian	Motor Vehicle in Transport	Unknown	Moving Forward	Unknown	Motor Vehicle in Transport	Passenger Car	Parked or Entering or Leaving a Parked Position	
5/13/2017 14:55	2017	Property Damage Only	W 28TH ST		Other	Motor Vehicle in Transport	Automobile	Moving Forward		Motor Vehicle in Transport	Passenger Car	Parked or Entering or Leaving a Parked Position	
3/28/2017 3:00	2017	Property Damage Only	LYNDALE AVE S		Other	Motor Vehicle in Transport	Automobile	Moving Forward	No Clear Contributing Action	Parked/Stalled Motor Vehicle	Passenger Car	Parked or Entering or Leaving a Parked Position	
9/4/2017 7:22	2017	Minor Injury	W 26TH ST		Angle	Motor Vehicle in Transport	Automobile		No Clear Contributing Action	Parked/Stalled Motor Vehicle	Passenger Car	Parked or Entering or Leaving a Parked Position	
3/6/2017 23:25	2017	Property Damage Only	W 28TH ST		Other	Hit and Run Vehicle or Unknown Driver	Unknown	Moving Forward			Passenger Car	Parked or Entering or Leaving a Parked Position	
5/31/2017 17:05	2017	Property Damage Only	W 28TH ST		Other	Motor Vehicle in Transport	Automobile	Moving Forward	No Clear Contributing Action	Parked/Stalled Motor Vehicle	Sport Utility Vehicle	Parked or Entering or Leaving a Parked Position	
5/5/2017 10:43	2017	Property Damage Only	LYNDALE AVE S		Angle	Motor Vehicle in Transport	Automobile	Parked or Entering or Leaving a Parked Position	No Clear Contributing Action	Parked/Stalled Motor Vehicle	Passenger Car	Moving Forward	
2/27/2017 15:00	2017	Property Damage Only	W 27TH ST		Other	Motor Vehicle in Transport	Automobile	Moving Forward		Motor Vehicle in Transport	Sport Utility Vehicle	Moving Forward	
10/19/2017 18:20	2017	Property Damage Only	BLAISDELL AVE S		Angle	Hit and Run Vehicle or Unknown Driver	Automobile	Moving Forward	Unknown	Motor Vehicle in Transport	Passenger Car	Turning Left	
10/25/2017 16:57	2017	Minor Injury	LYNDALE AVE S		Other	Motor Vehicle in Transport	Automobile	Unknown		Motor Vehicle in Transport	Sport Utility Vehicle	Turning Left	
6/24/2017 21:20	2017	Minor Injury	W 26TH ST		Pedestrian	Hit and Run Vehicle or Unknown Driver	Automobile	Moving Forward	No Clear Contributing Action		Unknown	Changing Lanes	
10/5/2017 16:30	2017	Property Damage Only	LYNDALE AVE S		Rear End	Motor Vehicle in Transport	Automobile	Changing Lanes	No Clear Contributing Action	Motor Vehicle in Transport	Passenger Car		
9/17/2018 13:10	2018	Minor Injury	W 28TH ST		Pedestrian	Motor Vehicle in Transport	Automobile	Moving Forward	Failure to Yield Right-of-Way	Motor Vehicle in Transport	Passenger Car	VEH PRKD LEGALLY	No Clear Contributing Action
1/10/2018 17:35	2018	Property Damage Only	LYNDALE AVE S		Angle	Motor Vehicle in Transport	Automobile	Turning Left	Failure to Yield Right-of-Way	Motor Vehicle in Transport	Passenger Car	VEH PRKD LEGALLY	No Clear Contributing Action
9/14/2018 8:04	2018	Property Damage Only	W 27TH ST	LYNDALE AVE S	Rear End	Motor Vehicle in Transport	Automobile	Moving Forward	Following Too Closely	Parked/Stalled Motor Vehicle	Pickup	VEH PRKD LEGALLY	No Clear Contributing Action
5/10/2018 19:30	2018	Minor Injury	BLAISDELL AVE S		Bike	Motor Vehicle in Transport	Automobile	Moving Forward	Failure to Yield Right-of-Way	Motor Vehicle in Transport	Sport Utility Vehicle	VEH PRKD LEGALLY	No Clear Contributing Action
2/19/2018 20:09	2018	Property Damage Only	W 27TH ST		Rear End	Parked or Stalled Motor Vehicle	Automobile	Moving Forward	Failure to Yield Right-of-Way	Motor Vehicle in Transport	Passenger Car	VEH STOPD IN TRF	No Clear Contributing Action
9/24/2018 8:10	2018	Property Damage Only	W 28TH ST		Rear End	Motor Vehicle in Transport	Automobile	Moving Forward			Sport Utility Vehicle	VEH STOPD IN TRF	No Clear Contributing Action
2/16/2018 16:23	2018	Property Damage Only	HARRIET AVE S	W 28TH ST	Rear End	Hit and Run Vehicle or Unknown Driver	Automobile	Turning Left		Motor Vehicle in Transport	Passenger Car	Parked or Entering or Leaving a Parked Position	No Clear Contributing Action
2/23/2018 15:30	2018	Property Damage Only	W 28TH ST	PILLSBURY AVE S	Sideswipe Opposing Direction	Motor Vehicle in Transport	Automobile	Moving Forward	Inattentive/Distracted (Talking, Eating, etc.)	Parked/Stalled Motor Vehicle	Passenger Car	Parked or Entering or Leaving a Parked Position	No Clear Contributing Action

4/28/2018 2:10	2018	Property Damage Only	GRAND AVE S		Other	Hit and Run Vehicle or Unknown Driver	Automobile	Vehicle Stopped in Traffic	Operated Motor Vehicle in Careless, Negligent, or Erratic Manner	Parked/Stalled Motor Vehicle	Van or Minivan	Moving Forward	No Clear Contributing Action
10/28/2018 0:20	2018	Property Damage Only	W 28TH ST		Rear End	Motor Vehicle in Transport	Automobile	Moving Forward	No Clear Contributing Action	Motor Vehicle in Transport	Passenger Car	Moving Forward	No Clear Contributing Action
6/17/2018 10:20	2018	Property Damage Only	LYNDALE AVE S		Sideswipe Opposing Direction	Motor Vehicle in Transport	Automobile	Moving Forward	No Clear Contributing Action	Motor Vehicle in Transport	Passenger Car	Moving Forward	No Clear Contributing Action
11/3/2018 19:45	2018	Property Damage Only	LYNDALE AVE S		Rear End	Motor Vehicle in Transport	Automobile	Turning Right	No Clear Contributing Action	Motor Vehicle in Transport	Passenger Car	Moving Forward	No Clear Contributing Action
9/25/2018 22:56	2018	Minor Injury	W 26TH ST		Other	Motor Vehicle in Transport	Automobile	Moving Forward	Failure to Yield Right-of-Way	Motor Vehicle in Transport	Passenger Car	Moving Forward	No Clear Contributing Action
12/5/2018 11:00	2018	Property Damage Only	W 27TH ST		Rear End	Hit and Run Vehicle or Unknown Driver	Automobile	Moving Forward	Other Contributing Action	Motor Vehicle in Transport	Passenger Car	Moving Forward	No Clear Contributing Action
12/24/2018 13:50	2018	Minor Injury	PLEASANT AVE S	W 26TH ST	Angle	Motor Vehicle in Transport	Automobile	Unknown	Other Contributing Action	Motor Vehicle in Transport	Passenger Car	Moving Forward	No Clear Contributing Action
1/17/2018 21:40	2018	Property Damage Only	W 28TH ST		Sideswipe Opposing Direction	Hit and Run Vehicle or Unknown Driver	Automobile	Moving Forward	Unknown	Motor Vehicle in Transport	Passenger Car	Moving Forward	No Clear Contributing Action
8/17/2018 16:30	2018	Property Damage Only	W 27TH ST		Unknown	Hit and Run Vehicle or Unknown Driver	Automobile	Moving Forward		Motor Vehicle in Transport	Passenger Car	Moving Forward	No Clear Contributing Action
7/1/2018 2:55	2018	Possible Injury	W 28TH ST		Other	Hit and Run Vehicle or Unknown Driver	Automobile	Moving Forward		Motor Vehicle in Transport	Passenger Car	Moving Forward	No Clear Contributing Action
12/1/2018 2:14	2018	Possible Injury	LYNDALE AVE S		Rear End	Motor Vehicle in Transport	Automobile	Moving Forward		Motor Vehicle in Transport	Passenger Car	Moving Forward	No Clear Contributing Action
2/10/2018 11:22	2018	Minor Injury	HARRIET AVE S		Angle	Motor Vehicle in Transport	Automobile	Moving Forward		Motor Vehicle in Transport	Passenger Car	Moving Forward	No Clear Contributing Action
10/20/2018 18:30	2018	Property Damage Only	LYNDALE AVE S		Rear End	Motor Vehicle in Transport	Unknown	Moving Forward		Motor Vehicle in Transport	Passenger Car	Moving Forward	No Clear Contributing Action
8/13/2018 12:15	2018	Serious Injury	LYNDALE AVE S		Angle	Motor Vehicle in Transport	Automobile	Turning Right		Motor Vehicle in Transport	Passenger Car	Moving Forward	No Clear Contributing Action
8/26/2018 16:01	2018	Serious Injury	W 28TH ST		Other	Motor Vehicle in Transport	Automobile	Turning Left		Motor Vehicle in Transport	Passenger Car	Moving Forward	No Clear Contributing Action
12/7/2018 22:14	2018	Property Damage Only	PLEASANT AVE S		Angle	Motor Vehicle in Transport	Automobile	Moving Forward	No Clear Contributing Action	Parked/Stalled Motor Vehicle	Passenger Car	Moving Forward	No Clear Contributing Action
8/11/2018 22:46	2018	Property Damage Only	W 27TH ST		Other	Motor Vehicle in Transport	Automobile	Moving Forward	No Clear Contributing Action	Pedestrian	Passenger Car	Moving Forward	No Clear Contributing Action
5/5/2018 2:38	2018	Possible Injury	W 26TH ST		Angle	Motor Vehicle in Transport	Automobile	Moving Forward	Unknown	Bicycle	Passenger Car	Moving Forward	No Clear Contributing Action
2/3/2018 13:47	2018	Property Damage Only	GRAND AVE S		Rear End	Motor Vehicle in Transport		Moving Forward	Failure to Yield Right-of-Way	Motor Vehicle in Transport	Pickup	Moving Forward	No Clear Contributing Action
12/11/2018 23:25	2018	Property Damage Only	PILLSBURY AVE S		Other	Hit and Run Vehicle or Unknown Driver	Automobile	Moving Forward	No Clear Contributing Action	Motor Vehicle in Transport	Sport Utility Vehicle	Moving Forward	No Clear Contributing Action
5/28/2018 21:37	2018	Property Damage Only	W 27TH ST		Unknown	Motor Vehicle in Transport	Automobile	Moving Forward	Unknown	Motor Vehicle in Transport	Sport Utility Vehicle	Moving Forward	No Clear Contributing Action
8/11/2018 19:12	2018	Minor Injury	W 28TH ST		Bike	Hit and Run Vehicle or Unknown Driver	Automobile	Turning Left		Motor Vehicle in Transport	Sport Utility Vehicle	Moving Forward	No Clear Contributing Action
2/3/2018 0:05	2018	Property Damage Only	LYNDALE AVE S		Other	Hit and Run Vehicle or Unknown Driver	Automobile	Turning Left	Failure to Yield Right-of-Way	Motor Vehicle in Transport	Pedestrian	Moving Forward	No Clear Contributing Action
11/29/2018 0:45	2018	Property Damage Only	W 26TH ST		Other	Hit and Run Vehicle or Unknown Driver	Automobile	Moving Forward		Motor Vehicle in Transport	Transit Bus	Turning Right	No Clear Contributing Action
7/5/2018 0:05	2018	Property Damage Only	W 28TH ST		Other	Motor Vehicle in Transport	Automobile	Unknown	Disregard Other Traffic Signs	Motor Vehicle in Transport	Sport Utility Vehicle	Turning Left	No Clear Contributing Action
11/11/2018 18:35	2018	Property Damage Only	PLEASANT AVE S		Angle	Hit and Run Vehicle or Unknown Driver	Automobile	Turning Left		Parked/Stalled Motor Vehicle	Passenger Van (Seats Installed Behind Driver)	Turning Left	No Clear Contributing Action
7/4/2018 11:45	2018	Property Damage Only	LYNDALE AVE S		Left Turn	Motor Vehicle in Transport	Automobile		No Clear Contributing Action	Motor Vehicle in Transport	Sport Utility Vehicle	Slowing	No Clear Contributing Action
11/3/2018 15:40	2018	Property Damage Only	LYNDALE AVE S		Other	Motor Vehicle in Transport	Automobile	Swerved or Attempt to Avoid Object in Roadway (Due to Wind, Slippery Surface, Motor Vehicle, Object, Non-Motorist in Roadway, etc.)	Operated Motor Vehicle in Careless, Negligent, or Erratic Manner	Motor Vehicle in Transport	Passenger Car	Swerved or Attempt to Avoid Object in Roadway (Due to Wind, Slippery Surface, Motor Vehicle, Object, Non-Motorist in Roadway, etc.)	No Clear Contributing Action
2/5/2018 15:55	2018	Property Damage Only	W 26TH ST		Other	Motor Vehicle in Transport		Moving Forward	Failure to Yield Right-of-Way	Motor Vehicle in Transport	Passenger Car	Vehicle Stopped or Stalled in Roadway	No Clear Contributing Action
12/16/2018 14:40	2018	Possible Injury	PILLSBURY AVE S		Angle	Motor Vehicle in Transport	Automobile	Moving Forward	Unknown	Motor Vehicle in Transport	Passenger Car	Vehicle Stopped or Stalled in Roadway	No Clear Contributing Action
10/10/2018 1:00	2018	Property Damage Only	LYNDALE AVE S		Rear End	Motor Vehicle in Transport	Automobile	Turning Left	Improper Backing	Bicycle	Passenger Car	Vehicle Stopped or Stalled in Roadway	No Clear Contributing Action
11/30/2018 5:35	2018	Property Damage Only	LYNDALE AVE S	W 28TH ST	Angle	Motor Vehicle in Transport	Automobile	Moving Forward		Bicycle	Passenger Car	Vehicle Stopped or Stalled in Roadway	No Clear Contributing Action

12/2/2018 21:25	2018	Property Damage Only	W 26TH ST		Unknown	Hit and Run Vehicle or Unknown Driver	Automobile	Turning Left	Operated Motor Vehicle in Careless, Negligent, or Erratic Manner		School Bus	Vehicle Stopped or Stalled in Roadway	No Clear Contributing Action
10/23/2018 21:48	2018	Property Damage Only	W 28TH ST		Rear End	Hit and Run Vehicle or Unknown Driver	Automobile	Moving Forward	Unknown	Motor Vehicle in Transport	Pedestrian		No Clear Contributing Action
10/30/2018 8:15	2018	Property Damage Only	W 26TH ST		Rear End	Motor Vehicle in Transport	Automobile	Moving Forward	No Clear Contributing Action	Pedestrian	Pedestrian		No Clear Contributing Action
2/9/2018 15:35	2018	Property Damage Only	LYNDALE AVE S	W 26TH ST	Unknown	Motor Vehicle in Transport	Automobile	Moving Forward		Parked/Stalled Motor Vehicle	Sport Utility Vehicle	VEH STRG FR PRKD	Failure to Yield Right-of-Way
2/8/2018 9:06	2018	Property Damage Only	W 27TH ST	BLAISDELL AVE S	Angle	Motor Vehicle in Transport	Automobile	Backing	No Clear Contributing Action	Motor Vehicle in Transport	Passenger Car	Parked or Entering or Leaving a Parked Position	Failure to Yield Right-of-Way
11/30/2018 13:41	2018	Possible Injury	W 27TH ST		Unknown	Motor Vehicle in Transport	Automobile	Unknown	Unknown	Motor Vehicle in Transport	Van or Minivan	Moving Forward	Failure to Yield Right-of-Way
12/8/2018 10:55	2018	Possible Injury	W 28TH ST		Angle	Motor Vehicle in Transport	Automobile	Vehicle Parked Legally		Motor Vehicle in Transport	Passenger Car	Moving Forward	Failure to Yield Right-of-Way
6/15/2018 15:30	2018	Property Damage Only	W 27TH ST		Other	Parked or Stalled Motor Vehicle	Automobile	Moving Forward	Wrong Side or Wrong Way	Motor Vehicle in Transport	Passenger Car	Entering Traffic Lane	Failure to Yield Right-of-Way
2/24/2018 1:30	2018	Possible Injury	W 28TH ST	GARFIELD AVE S	Angle	Motor Vehicle in Transport	Automobile	Vehicle Starting in Traffic	No Clear Contributing Action		Sport Utility Vehicle		Failure to Yield Right-of-Way
7/4/2018 17:20	2018	Property Damage Only	LYNDALE AVE S		Rear End	Motor Vehicle in Transport	Automobile	Moving Forward	No Clear Contributing Action	Parked/Stalled Motor Vehicle	Van or Minivan	VEH STRG FR PRKD	IMP PKG/STR/STPG
8/30/2018 16:30	2018	Property Damage Only	HARRIET AVE S		Sideswipe Opposing Direction	Motor Vehicle in Transport	Automobile		Unknown	Motor Vehicle in Transport	Van or Minivan	Wrong Way into Opposing Traffic	Inattentive/Distracted (Talking, Eating, etc.)
12/24/2018 20:15	2018	Property Damage Only	LYNDALE AVE S		Angle	Motor Vehicle in Transport	Automobile	Moving Forward		Motor Vehicle in Transport	Sport Utility Vehicle	Moving Forward	Ran Stop Sign
1/12/2018 14:05	2018	Property Damage Only	LYNDALE AVE S		Angle	Motor Vehicle in Transport	Automobile			Motor Vehicle in Transport	Passenger Car	Turning Left	Disregard Other Traffic Signs
2/20/2018 8:35	2018	Property Damage Only	W 28TH ST		Unknown	Motor Vehicle in Transport	Automobile	Turning Right	Unknown	Motor Vehicle in Transport	Passenger Car	Moving Forward	Operated Motor Vehicle in Careless, Negligent, or Erratic Manner
9/18/2018 6:05	2018	Serious Injury	LYNDALE AVE S		Head On	Motor Vehicle in Transport	Automobile	Moving Forward	No Clear Contributing Action	Motor Vehicle in Transport	Passenger Car	Moving Forward	Unknown
11/3/2018 22:00	2018	Property Damage Only	W 28TH ST	LYNDALE AVE S	Rear End	Hit and Run Vehicle or Unknown Driver	Automobile	Moving Forward			Passenger Car	Turning Right	Unknown
9/3/2018 16:10	2018	Property Damage Only	GRAND AVE S		Unknown	Parked or Stalled Motor Vehicle	Automobile	Turning Left		Motor Vehicle in Transport	Passenger Car	VEH PRKD LEGALLY	
3/31/2018 11:45	2018	Property Damage Only	LYNDALE AVE S		Rear End	Motor Vehicle in Transport	Automobile	Moving Forward		Parked/Stalled Motor Vehicle	Passenger Car	VEH PRKD LEGALLY	
10/16/2018 14:10	2018	Property Damage Only	PILLSBURY AVE S		Sideswipe Opposing Direction	Motor Vehicle in Transport	Automobile	Moving Forward	No Clear Contributing Action	Pedestrian	Passenger Car	VEH STOPD IN TRF	
10/17/2018 19:00	2018	Property Damage Only	LYNDALE AVE S		Angle	Motor Vehicle in Transport		Moving Forward	Following Too Closely	Motor Vehicle in Transport	Passenger Car	Parked or Entering or Leaving a Parked Position	
2/28/2018 8:03	2018	Property Damage Only	LYNDALE AVE S		Angle	Motor Vehicle in Transport	Automobile	Moving Forward	Chemical Impairment	Motor Vehicle in Transport	Passenger Car	Parked or Entering or Leaving a Parked Position	
2/13/2018 20:51	2018	Property Damage Only	LYNDALE AVE S		Head On	Motor Vehicle in Transport		Moving Forward	Unknown	Motor Vehicle in Transport	Passenger Car	Parked or Entering or Leaving a Parked Position	
6/2/2018 9:29	2018	Property Damage Only	LYNDALE AVE S		Rear End	Motor Vehicle in Transport	Automobile	Vehicle Stopped or Stalled in Roadway	Improper Turn/Merge	Parked/Stalled Motor Vehicle	Passenger Car	Parked or Entering or Leaving a Parked Position	
9/26/2018 20:30	2018	Property Damage Only	LYNDALE AVE S		Angle	Motor Vehicle in Transport	Automobile	Moving Forward		Parked/Stalled Motor Vehicle	Passenger Car	Parked or Entering or Leaving a Parked Position	
7/26/2018 6:50	2018	Property Damage Only	W 28TH ST		Rear End	Motor Vehicle in Transport	Automobile	Moving Forward	Illegal/Unsafe Speed	Motor Vehicle in Transport	Passenger Car	Moving Forward	
4/5/2018 22:05	2018	Property Damage Only	W 28TH ST		Angle	Hit and Run Vehicle or Unknown Driver		Moving Forward	Following Too Closely	Motor Vehicle in Transport	Passenger Car	Moving Forward	
5/31/2018 8:00	2018	Possible Injury	W 27TH ST		Left Turn	Motor Vehicle in Transport	Automobile	Moving Forward	Operated Motor Vehicle in Careless, Negligent, or Erratic Manner	Motor Vehicle in Transport	Passenger Car	Moving Forward	
12/7/2018 16:30	2018	Property Damage Only	BLAISDELL AVE S		Rear End	Hit and Run Vehicle or Unknown Driver	Automobile	Changing Lanes	Unknown	Motor Vehicle in Transport	Passenger Car	Moving Forward	
7/21/2018 16:25	2018	Minor Injury	PILLSBURY AVE S		Angle	Motor Vehicle in Transport	Other	Moving Forward	No Clear Contributing Action	Motor Vehicle in Transport	Bicyclist	Moving Forward	
1/24/2018 19:35	2018	Property Damage Only	W 26TH ST		Unknown	Hit and Run Vehicle or Unknown Driver	Automobile	Turning Left	Unknown	Hit-And-Run Vehicle or Unknown Driver	Unknown	Moving Forward	
2/5/2018 21:20	2018	Property Damage Only	BLAISDELL AVE S	W 26TH ST	Unknown	Hit and Run Vehicle or Unknown Driver	Automobile	Moving Forward	No Clear Contributing Action	Hit-And-Run Vehicle or Unknown Driver	Van or Minivan	Turning Left	
12/26/2018 6:40	2018	Possible Injury	BLAISDELL AVE S		Pedestrian	Hit and Run Vehicle or Unknown Driver	Automobile	Moving Forward		Motor Vehicle in Transport		Making a U Turn	
11/22/2018 15:00	2018	Property Damage Only	LYNDALE AVE S		Other	Hit and Run Vehicle or Unknown Driver	Automobile	Moving Forward	Operated Motor Vehicle in Reckless or Aggressive Manner	Parked/Stalled Motor Vehicle	Passenger Car	Unknown	

12/16/2018 15:56	2018	Possible Injury	W 27TH ST		Other	Motor Vehicle in Transport	Automobile	Moving Forward	Failure to Obey Traffic Signs, Signals, or Officer	Parked/Stalled Motor Vehicle	Other	Unknown	
7/30/2018 10:25	2018	Minor Injury	W 28TH ST		Single Vehicle Run Off Road	Motor Vehicle in Transport	Automobile	Moving Forward	No Clear Contributing Action	Motor Vehicle in Transport	Sport Utility Vehicle		
6/29/2019 21:20	2019	Minor Injury	W 26TH ST		Angle	Motor Vehicle in Transport	Automobile	Moving Forward	Unknown	Parked/Stalled Motor Vehicle	Van or Minivan	VEH PRKD LEGALLY	No Clear Contributing Action
5/30/2019 13:50	2019	Possible Injury	BLAISDELL AVE S		Angle	Motor Vehicle in Transport	Automobile	Parked or Entering or Leaving a Parked Position	Improper/Unsafe Lane Use	Motor Vehicle in Transport	Passenger Car	VEH PRKD LEGALLY	No Clear Contributing Action
5/18/2019 18:05	2019	Property Damage Only	LYNDALE AVE S		Angle	Hit and Run Vehicle or Unknown Driver	Automobile	Moving Forward	Illegal/Unsafe Speed	Motor Vehicle in Transport	Sport Utility Vehicle	VEH PRKD LEGALLY	No Clear Contributing Action
7/19/2019 8:05	2019	Property Damage Only	LYNDALE AVE S		Other	Motor Vehicle in Transport	Automobile	Moving Forward	Other Contributing Action	Motor Vehicle in Transport	Sport Utility Vehicle	VEH PRKD LEGALLY	No Clear Contributing Action
11/22/2019 20:39	2019	Property Damage Only	W 26TH ST		Rear End	Motor Vehicle in Transport	Automobile	Moving Forward		Hit-And-Run Vehicle or Unknown Driver	Passenger Car	VEH STOPD IN TRF	No Clear Contributing Action
1/1/2019 20:30	2019	Property Damage Only	BLAISDELL AVE S	W 28TH ST	Angle	Motor Vehicle in Transport	Automobile	Moving Forward	Unknown	Motor Vehicle in Transport	Passenger Car	VEH STOPD IN TRF	No Clear Contributing Action
12/1/2019 16:33	2019	Property Damage Only	LYNDALE AVE S		Other	Motor Vehicle in Transport	Automobile	Moving Forward	No Clear Contributing Action	Motor Vehicle in Transport	Pickup	VEH STOPD IN TRF	No Clear Contributing Action
5/14/2019 7:30	2019	Property Damage Only	PLEASANT AVE S	W 28TH ST	Other	Hit and Run Vehicle or Unknown Driver	Automobile	Turning Left	Unknown	Parked/Stalled Motor Vehicle	Sport Utility Vehicle	VEH STOPD IN TRF	No Clear Contributing Action
11/1/2019 17:30	2019	Property Damage Only	GARFIELD AVE S		Other	Hit and Run Vehicle or Unknown Driver	Automobile	Parked or Entering or Leaving a Parked Position	Failure to Yield Right-of-Way	Motor Vehicle in Transport	Passenger Car	Parked or Entering or Leaving a Parked Position	No Clear Contributing Action
6/22/2019 1:30	2019	Possible Injury	PILLSBURY AVE S		Bike	Motor Vehicle in Transport	Automobile	Moving Forward	Following Too Closely	Motor Vehicle in Transport	Cargo Van 10,000lbs or Less (No Seats Installed Behind Driver)	Parked or Entering or Leaving a Parked Position	No Clear Contributing Action
11/10/2019 17:30	2019	Property Damage Only	BLAISDELL AVE S		Rear End	Motor Vehicle in Transport	Automobile	Moving Forward	No Clear Contributing Action	Motor Vehicle in Transport	Passenger Car	Moving Forward	No Clear Contributing Action
5/4/2019 13:55	2019	Property Damage Only	W 26TH ST		Other	Hit and Run Vehicle or Unknown Driver	Automobile	Moving Forward	Failure to Yield Right-of-Way	Motor Vehicle in Transport	Passenger Car	Moving Forward	No Clear Contributing Action
8/12/2019 19:46	2019	Property Damage Only	W 28TH ST		Angle	Motor Vehicle in Transport	Automobile	Swerved or Attempt to Avoid Object in Roadway (Due to Wind, Slippery Surface, Motor Vehicle, Object, Non-Motorist in Roadway, etc.)	Failure to Yield Right-of-Way	Motor Vehicle in Transport	Passenger Car	Moving Forward	No Clear Contributing Action
4/7/2019 16:45	2019	Possible Injury	W 26TH ST		Rear End	Hit and Run Vehicle or Unknown Driver	Automobile	Moving Forward	Failure to Obey Traffic Signs, Signals, or Officer	Motor Vehicle in Transport	Passenger Car	Moving Forward	No Clear Contributing Action
11/17/2019 13:47	2019	Property Damage Only	PLEASANT AVE S		Angle	Hit and Run Vehicle or Unknown Driver	Automobile	Slowing	Ran Stop Sign	Motor Vehicle in Transport	Passenger Car	Moving Forward	No Clear Contributing Action
12/1/2019 18:30	2019	Property Damage Only	W 26TH ST		Angle	Motor Vehicle in Transport	Automobile	Moving Forward	Driver Distracted	Motor Vehicle in Transport	Passenger Car	Moving Forward	No Clear Contributing Action
5/3/2019 9:37	2019	Property Damage Only	W 28TH ST		Rear End	Hit and Run Vehicle or Unknown Driver	Automobile	Moving Forward		Motor Vehicle in Transport	Passenger Car	Moving Forward	No Clear Contributing Action
11/29/2019 14:46	2019	Possible Injury	LYNDALE AVE S		Other	Hit and Run Vehicle or Unknown Driver	Automobile	Moving Forward		Motor Vehicle in Transport	Passenger Car	Moving Forward	No Clear Contributing Action
2/6/2019 19:55	2019	Property Damage Only	BLAISDELL AVE S		Rear End	Hit and Run Vehicle or Unknown Driver	Automobile	Turning Left		Motor Vehicle in Transport	Passenger Car	Moving Forward	No Clear Contributing Action
5/24/2019 17:45	2019	Possible Injury	PILLSBURY AVE S		Angle	Motor Vehicle in Transport	Automobile	Turning Left		Motor Vehicle in Transport	Passenger Car	Moving Forward	No Clear Contributing Action
6/1/2019 23:27	2019	Property Damage Only	W 28TH ST		Other	Motor Vehicle in Transport	Automobile	Entering Traffic Lane	No Clear Contributing Action	Parked/Stalled Motor Vehicle	Passenger Car	Moving Forward	No Clear Contributing Action
9/15/2019 18:04	2019	Property Damage Only	LYNDALE AVE S		Rear End	Motor Vehicle in Transport	Automobile	Moving Forward	Unknown	Parked/Stalled Motor Vehicle	Passenger Car	Moving Forward	No Clear Contributing Action
11/30/2019 14:08	2019	Property Damage Only	PILLSBURY AVE S		Single Vehicle Run Off Road	Motor Vehicle in Transport	Automobile	Unknown		Bicycle	Passenger Car	Moving Forward	No Clear Contributing Action
4/10/2019 1:41	2019	Property Damage Only	W 28TH ST		Angle	Motor Vehicle in Transport	Automobile	Turning Left	No Clear Contributing Action	Motor Vehicle in Transport	Pickup	Moving Forward	No Clear Contributing Action
9/6/2019 15:53	2019	Property Damage Only	W 28TH ST	PILLSBURY AVE S	Angle	Motor Vehicle in Transport	Automobile	Vehicle Parked Legally	No Clear Contributing Action		Sport Utility Vehicle	Moving Forward	No Clear Contributing Action
3/8/2019 14:45	2019	Property Damage Only	BLAISDELL AVE S		Other	Motor Vehicle in Transport	Automobile	Moving Forward	No Clear Contributing Action	Motor Vehicle in Transport	Sport Utility Vehicle	Moving Forward	No Clear Contributing Action
2/23/2019 19:30	2019	Property Damage Only	HARRIET AVE S		Other	Hit and Run Vehicle or Unknown Driver	Automobile	Moving Forward	No Clear Contributing Action	Motor Vehicle in Transport	Sport Utility Vehicle	Moving Forward	No Clear Contributing Action
9/4/2019 8:00	2019	Property Damage Only	W 28TH ST		Rear End	Motor Vehicle in Transport	Automobile	Moving Forward	Failure to Yield Right-of-Way	Pedestrian	Sport Utility Vehicle	Moving Forward	No Clear Contributing Action
9/17/2019 13:50	2019	Property Damage Only	LYNDALE AVE S		Unknown	Motor Vehicle in Transport	Automobile	Unknown		Pedestrian	Sport Utility Vehicle	Moving Forward	No Clear Contributing Action

8/17/2019 22:10	2019	Property Damage Only	PILLSBURY AVE S		Bike	Motor Vehicle in Transport	Automobile	Turning Left	Failure to Yield Right-of-Way	Pedestrian	Moped or Motor Scooter	Moving Forward	No Clear Contributing Action
1/31/2019 9:00	2019	Property Damage Only	BLAISDELL AVE S	W 26TH ST	Rear End	Hit and Run Vehicle or Unknown Driver	Motor Scooter	Moving Forward	Operated Motor Vehicle in Careless, Negligent, or Erratic Manner	Motor Vehicle in Transport	Bus	Turning Right	No Clear Contributing Action
11/16/2019 21:00	2019	Property Damage Only	GARFIELD AVE S		Head On	Hit and Run Vehicle or Unknown Driver	Automobile	Moving Forward	No Clear Contributing Action	Motor Vehicle in Transport	Passenger Car	Turning Left	No Clear Contributing Action
1/2/2019 19:45	2019	Property Damage Only	W 28TH ST		Rear End	Motor Vehicle in Transport	Automobile	Turning Left		Parked/Stalled Motor Vehicle	Passenger Car	Turning Left	No Clear Contributing Action
11/19/2019 21:00	2019	Possible Injury	BLAISDELL AVE S		Angle	Motor Vehicle in Transport		Moving Forward	Failure to Yield Right-of-Way		Passenger Car	Vehicle Stopped or Stalled in Roadway	No Clear Contributing Action
10/9/2019 0:01	2019	Property Damage Only	W 27TH ST		Other	Hit and Run Vehicle or Unknown Driver	Automobile	Moving Forward		Motor Vehicle in Transport	Passenger Car	Moving Forward	Failure to Yield Right-of-Way
10/16/2019 22:55	2019	Possible Injury	LYNDALE AVE S		Rear End	Motor Vehicle in Transport	Automobile	Moving Forward		Motor Vehicle in Transport	Passenger Car	Moving Forward	Failure to Yield Right-of-Way
3/8/2019 23:00	2019	Property Damage Only	PILLSBURY AVE S		Other	Parked or Stalled Motor Vehicle	Automobile	Parked or Entering or Leaving a Parked Position	Chemical Impairment	Parked/Stalled Motor Vehicle	Passenger Car	Moving Forward	Failure to Yield Right-of-Way
3/2/2019 9:38	2019	Property Damage Only	LYNDALE AVE S		Rear End	Hit and Run Vehicle or Unknown Driver	Automobile	Moving Forward	No Clear Contributing Action	Motor Vehicle in Transport	Sport Utility Vehicle	Moving Forward	Failure to Yield Right-of-Way
11/25/2019 21:16	2019	Property Damage Only	LYNDALE AVE S		Unknown	Hit and Run Vehicle or Unknown Driver	Unknown	Moving Forward	Inattentive/Distraction (Talking, Eating, etc.)	Motor Vehicle in Transport	Passenger Car	Turning Right	Failure to Yield Right-of-Way
8/11/2019 18:09	2019	Property Damage Only	LYNDALE AVE S		Rear End	Motor Vehicle in Transport	Automobile	Turning Right	Operated Motor Vehicle in Careless, Negligent, or Erratic Manner	Motor Vehicle in Transport			No Improper Action
2/3/2019 20:30	2019	Property Damage Only	W 28TH ST		Angle	Hit and Run Vehicle or Unknown Driver	Automobile	Moving Forward	Driver Inexperience	Parked/Stalled Motor Vehicle	Passenger Car	Moving Forward	Ran Stop Sign
9/12/2019 18:49	2019	Property Damage Only	W 28TH ST		Other	Motor Vehicle in Transport	Automobile	Turning Right		Motor Vehicle in Transport	Passenger Car	Moving Forward	Unknown
3/2/2019 10:35	2019	Possible Injury	W 28TH ST	LYNDALE AVE S	Pedestrian	Motor Vehicle in Transport	Other	Moving Forward		Parked/Stalled Motor Vehicle	Passenger Car	Turning Right	Unknown
1/22/2019 20:55	2019	Minor Injury	W 26TH ST		Other	Motor Vehicle in Transport	Bus	Moving Forward	Failure to Yield Right-of-Way	Motor Vehicle in Transport	Passenger Car	Turning Left	Unknown
9/22/2019 14:33	2019	Property Damage Only	W 28TH ST		Angle	Motor Vehicle in Transport	Automobile	Moving Forward	Operated Motor Vehicle in Careless, Negligent, or Erratic Manner	Motor Vehicle in Transport	Passenger Car	VEH PRKD LEGALLY	
4/23/2019 16:00	2019	Property Damage Only	PILLSBURY AVE S		Other	Hit and Run Vehicle or Unknown Driver	Automobile	Moving Forward	No Clear Contributing Action	Motor Vehicle in Transport	Sport Utility Vehicle	VEH PRKD LEGALLY	
9/30/2019 23:35	2019	Property Damage Only	W 28TH ST		Other	Hit and Run Vehicle or Unknown Driver		Moving Forward	No Clear Contributing Action		Passenger Car	Parked or Entering or Leaving a Parked Position	
10/13/2019 3:10	2019	Property Damage Only	LYNDALE AVE S		Other	Motor Vehicle in Transport	Automobile		Improper Backing	Motor Vehicle in Transport	Passenger Car	Parked or Entering or Leaving a Parked Position	
6/28/2019 10:25	2019	Property Damage Only	W 26TH ST	LYNDALE AVE S	Angle	Motor Vehicle in Transport	Automobile	Moving Forward	Driver Distracted	Motor Vehicle in Transport	Passenger Car	Parked or Entering or Leaving a Parked Position	
12/4/2019 13:30	2019	Property Damage Only	W 28TH ST		Rear End	Motor Vehicle in Transport	Automobile	Moving Forward	No Clear Contributing Action	Parked/Stalled Motor Vehicle	Passenger Car	Parked or Entering or Leaving a Parked Position	
2/23/2019 13:15	2019	Property Damage Only	LYNDALE AVE S		Other	Hit and Run Vehicle or Unknown Driver	Automobile	Turning Left	Failure to Yield Right-of-Way	Parked/Stalled Motor Vehicle	Passenger Car	Parked or Entering or Leaving a Parked Position	
10/23/2019 10:20	2019	Property Damage Only	W 27TH ST		Left Turn	Motor Vehicle in Transport	Automobile	Moving Forward	No Clear Contributing Action		Passenger Car	Parked or Entering or Leaving a Parked Position	
2/16/2019 1:12	2019	Property Damage Only	W 26TH ST		Head On	Motor Vehicle in Transport	Automobile	Moving Forward	Improper/Unsafe Lane Use	Motor Vehicle in Transport	Sport Utility Vehicle	Parked or Entering or Leaving a Parked Position	
11/24/2019 21:24	2019	Property Damage Only	PLEASANT AVE S		Angle	Motor Vehicle in Transport	Automobile	Moving Forward	Failure to Yield Right-of-Way	Motor Vehicle in Transport	Passenger Van (Seats Installed Behind Driver)	Parked or Entering or Leaving a Parked Position	
10/10/2019 17:14	2019	Property Damage Only	PLEASANT AVE S		Angle	Hit and Run Vehicle or Unknown Driver	Automobile	Moving Forward	No Clear Contributing Action	Motor Vehicle in Transport	Passenger Car	Moving Forward	
11/20/2019 16:45	2019	Property Damage Only	LYNDALE AVE S		Rear End	Hit and Run Vehicle or Unknown Driver	Automobile	Moving Forward	Unknown	Motor Vehicle in Transport	Limousine	Moving Forward	
1/22/2019 4:00	2019	Property Damage Only	W 28TH ST		Left Turn	Hit and Run Vehicle or Unknown Driver	Bus	Moving Forward	No Clear Contributing Action	Motor Vehicle in Transport	Passenger Car	Turning Left	
8/6/2019 22:00	2019	Property Damage Only	W 28TH ST		Bike	Hit and Run Vehicle or Unknown Driver	Automobile	Moving Forward	Operated Motor Vehicle in Careless, Negligent, or Erratic Manner	Motor Vehicle in Transport	Sport Utility Vehicle	Slowing	
7/28/2019 2:21	2019	Minor Injury	W 26TH ST	LYNDALE AVE S	Pedestrian	Motor Vehicle in Transport	Automobile	Moving Forward	Failure to Yield Right-of-Way	Motor Vehicle in Transport	Van or Minivan	Changing Lanes	
3/13/2019 20:31	2019	Possible Injury	PLEASANT AVE S		Angle	Motor Vehicle in Transport	Automobile	Vehicle Parked Legally		Motor Vehicle in Transport	Passenger Car	Unknown	
8/7/2019 20:51	2019	Property Damage Only	W 28TH ST	BLAISDELL AVE S	Unknown	Motor Vehicle in Transport	Automobile	Moving Forward	Unknown	Parked/Stalled Motor Vehicle	Van or Minivan		
8/10/2019 11:00	2019	Property Damage Only	W 27TH ST		Angle	Motor Vehicle in Transport	Automobile			Hit-And-Run Vehicle or Unknown Driver			

6/10/2019 3:13	2019	Property Damage Only	W 26TH ST		Other	Hit and Run Vehicle or Unknown Driver	Automobile	Turning Left	Inattentive/Distraction (Talking, Eating, etc.)	Motor Vehicle in Transport			
9/20/2019 13:36	2019	Property Damage Only	LYNDALE AVE S		Angle	Hit and Run Vehicle or Unknown Driver	Heavy Truck	Unknown	Unknown	Motor Vehicle in Transport			
11/10/2020 9:55	2020	Property Damage Only	LYNDALE AVE S	W 28TH ST	Rear End	Motor Vehicle in Transport	Automobile	Turning Left		Motor Vehicle in Transport	Passenger Car	VEH PRKD LEGALLY	No Clear Contributing Action
6/26/2020 14:50	2020	Minor Injury	W 28TH ST		Angle	Motor Vehicle in Transport	Automobile	Moving Forward		Hit-And-Run Vehicle or Unknown Driver	Van or Minivan	VEH PRKD ILLEGALLY	No Clear Contributing Action
12/6/2020 7:05	2020	Property Damage Only	BLAISDELL AVE S		Other	Motor Vehicle in Transport	Automobile	Moving Forward	Failure to Yield Right-of-Way	Motor Vehicle in Transport	Passenger Car	VEH STOPD IN TRF	No Clear Contributing Action
10/3/2020 2:10	2020	Possible Injury	BLAISDELL AVE S		Angle	Motor Vehicle in Transport	Unknown	Moving Forward	No Clear Contributing Action	Motor Vehicle in Transport	Passenger Car	Moving Forward	No Clear Contributing Action
6/5/2020 10:25	2020	Property Damage Only	W 26TH ST		Angle	Motor Vehicle in Transport	Automobile	Turning Right	No Clear Contributing Action	Motor Vehicle in Transport	Passenger Car	Moving Forward	No Clear Contributing Action
1/19/2020 9:20	2020	Property Damage Only	LYNDALE AVE S		Other	Hit and Run Vehicle or Unknown Driver	Automobile	Moving Forward	Improper/Unsafe Lane Use	Motor Vehicle in Transport	Passenger Car	Moving Forward	No Clear Contributing Action
9/6/2020 23:59	2020	Property Damage Only	GARFIELD AVE S		Other	Motor Vehicle in Transport	Automobile	Moving Forward	Inattentive/Distraction (Talking, Eating, etc.)	Motor Vehicle in Transport	Passenger Car	Moving Forward	No Clear Contributing Action
1/21/2020 2:10	2020	Possible Injury	LYNDALE AVE S	W 26TH ST	Rear End	Motor Vehicle in Transport		Moving Forward	Operated Motor Vehicle in Careless, Negligent, or Erratic Manner	Motor Vehicle in Transport	Passenger Car	Moving Forward	No Clear Contributing Action
11/13/2020 16:46	2020	Property Damage Only	LYNDALE AVE S		Unknown	Hit and Run Vehicle or Unknown Driver	Automobile	Moving Forward	Unknown	Motor Vehicle in Transport	Passenger Car	Moving Forward	No Clear Contributing Action
12/21/2020 15:52	2020	Possible Injury	BLAISDELL AVE S		Rear End	Motor Vehicle in Transport	Automobile	Moving Forward		Motor Vehicle in Transport	Passenger Car	Moving Forward	No Clear Contributing Action
3/1/2020 12:22	2020	Property Damage Only	LYNDALE AVE S		Rear End	Motor Vehicle in Transport	Automobile	Turning Left		Motor Vehicle in Transport	Passenger Car	Moving Forward	No Clear Contributing Action
12/30/2020 14:36	2020	Property Damage Only	GARFIELD AVE S		Angle	Hit and Run Vehicle or Unknown Driver	Automobile	Moving Forward	Swerved or Avoided Due to Wind, Slippery Surface, Motor Vehicle, Object, Non-Motorist in Roadway, etc.	Parked/Stalled Motor Vehicle	Passenger Car	Moving Forward	No Clear Contributing Action
10/6/2020 8:23	2020	Possible Injury	W 26TH ST		Sideswipe Opposing Direction	Motor Vehicle in Transport	Automobile	Vehicle Stopped in Traffic		Parked/Stalled Motor Vehicle	Passenger Car	Moving Forward	No Clear Contributing Action
4/3/2020 12:00	2020	Property Damage Only	W 28TH ST	LYNDALE AVE S	Unknown	Hit and Run Vehicle or Unknown Driver	Automobile	Turning Left		Parked/Stalled Motor Vehicle	Passenger Car	Moving Forward	No Clear Contributing Action
1/20/2020 6:37	2020	Property Damage Only	W 26TH ST		Other	Hit and Run Vehicle or Unknown Driver	Automobile	Turning Left	No Clear Contributing Action	Motor Vehicle in Transport	Pickup	Moving Forward	No Clear Contributing Action
6/23/2020 20:25	2020	Property Damage Only	W 27TH ST		Other	Motor Vehicle in Transport	Automobile	Moving Forward		Hit-And-Run Vehicle or Unknown Driver	Sport Utility Vehicle	Moving Forward	No Clear Contributing Action
3/14/2020 18:06	2020	Minor Injury	BLAISDELL AVE S		Pedestrian	Motor Vehicle in Transport	Automobile	Turning Left		Motor Vehicle in Transport	Sport Utility Vehicle	Moving Forward	No Clear Contributing Action
9/20/2020 16:19	2020	Property Damage Only	PLEASANT AVE S		Rear End	Motor Vehicle in Transport	Automobile	Turning Right	No Clear Contributing Action	Motor Vehicle in Transport	Bus	Moving Forward	No Clear Contributing Action
1/31/2020 18:00	2020	Property Damage Only	LYNDALE AVE S		Unknown	Hit and Run Vehicle or Unknown Driver	Automobile	Turning Left		Parked/Stalled Motor Vehicle	Passenger Car	Turning Right	No Clear Contributing Action
3/8/2020 0:00	2020	Property Damage Only	W 26TH ST		Other	Hit and Run Vehicle or Unknown Driver	Automobile	Turning Left			Other	Turning Right	No Clear Contributing Action
8/5/2020 15:20	2020	Property Damage Only	W 28TH ST		Rear End	Motor Vehicle in Transport		Moving Forward	No Clear Contributing Action	Motor Vehicle in Transport	Passenger Car	Turning Left	No Clear Contributing Action
8/11/2020 2:20	2020	Property Damage Only	PILLSBURY AVE S		Other	Motor Vehicle in Transport	Automobile	Moving Forward	Failure to Yield Right-of-Way	Motor Vehicle in Transport	Passenger Car	Turning Left	No Clear Contributing Action
1/1/2020 20:10	2020	Property Damage Only	PILLSBURY AVE S		Other	Motor Vehicle in Transport	Automobile	Moving Forward	Failure to Yield Right-of-Way	Motor Vehicle in Transport	Sport Utility Vehicle	Slowing	No Clear Contributing Action
7/13/2020 20:59	2020	Property Damage Only	W 28TH ST		Other	Hit and Run Vehicle or Unknown Driver	Automobile	Making a U Turn	Improper/Unsafe Lane Use	Motor Vehicle in Transport	Sport Utility Vehicle	Vehicle Stopped or Stalled in Roadway	No Clear Contributing Action
12/9/2020 12:50	2020	Property Damage Only	W 28TH ST	PILLSBURY AVE S	Angle	Hit and Run Vehicle or Unknown Driver	Automobile	Vehicle Entering Parking Position	Following Too Closely	Pedestrian	Sport Utility Vehicle	Vehicle Stopped or Stalled in Roadway	No Clear Contributing Action
11/19/2020 2:09	2020	Property Damage Only	W 27TH ST		Other	Parked or Stalled Motor Vehicle	Automobile	Moving Forward		Motor Vehicle in Transport	Unknown	Unknown	No Clear Contributing Action
5/6/2020 18:45	2020	Property Damage Only	W 27TH ST		Rear End	Motor Vehicle in Transport	Automobile	Moving Forward		Motor Vehicle in Transport	Passenger Car	Moving Forward	Failure to Yield Right-of-Way
6/10/2020 18:55	2020	Possible Injury	LYNDALE AVE S		Angle	Motor Vehicle in Transport	Automobile	Slowing	No Clear Contributing Action	Hit-And-Run Vehicle or Unknown Driver	Passenger Car	Turning Left	Failure to Yield Right-of-Way
1/24/2020 20:26	2020	Property Damage Only	W 28TH ST		Sideswipe Opposing Direction	Motor Vehicle in Transport	Automobile			Motor Vehicle in Transport	Pickup		Failure to Yield Right-of-Way
1/9/2020 16:10	2020	Property Damage Only	HARRIET AVE S		Unknown	Motor Vehicle in Transport	Automobile	Moving Forward	Driver Speeding	Motor Vehicle in Transport	Passenger Car	Moving Forward	Operated Motor Vehicle in Careless, Negligent, or Erratic Manner

1/25/2020 0:30	2020	Property Damage Only	W 27TH ST		Other	Hit and Run Vehicle or Unknown Driver		Moving Forward	Driver Distracted	Parked/Stalled Motor Vehicle	Medium / Heavy Trucks (More than 10,000lbs)	Moving Forward	Driver Speeding
7/25/2020 18:43	2020	Property Damage Only	PLEASANT AVE S		Angle	Hit and Run Vehicle or Unknown Driver	Automobile	Moving Forward	Improper Driving	Motor Vehicle in Transport	Passenger Car	Moving Forward	Unknown
4/4/2020 17:22	2020	Property Damage Only	LYNDALE AVE S		Angle	Motor Vehicle in Transport		Moving Forward		Bicycle			Unknown
1/4/2020 17:16	2020	Possible Injury	LYNDALE AVE S		Other	Motor Vehicle in Transport	Automobile	Unknown	No Clear Contributing Action		Passenger Car	VEH PRKD LEGALLY	
11/24/2020 17:25	2020	Minor Injury	BLAISDELL AVE S	W 26TH ST	Pedestrian	Motor Vehicle in Transport	Automobile	Moving Forward	Failure to Yield Right-of-Way	Motor Vehicle in Transport	Passenger Car	Parked or Entering or Leaving a Parked Position	
11/5/2020 6:10	2020	Property Damage Only	LYNDALE AVE S	W 26TH ST	Angle	Motor Vehicle in Transport	Automobile	Moving Forward	Driver Speeding	Motor Vehicle in Transport	Passenger Car	Parked or Entering or Leaving a Parked Position	
2/9/2020 18:07	2020	Property Damage Only	LYNDALE AVE S		Rear End	Hit and Run Vehicle or Unknown Driver		Moving Forward		Motor Vehicle in Transport	Passenger Car	Parked or Entering or Leaving a Parked Position	
9/11/2020 9:49	2020	Possible Injury	W 28TH ST		Angle	Motor Vehicle in Transport	Automobile	Unknown	No Clear Contributing Action	Motor Vehicle in Transport	Pickup	Parked or Entering or Leaving a Parked Position	
8/31/2020 2:20	2020	Property Damage Only	LYNDALE AVE S		Other	Motor Vehicle in Transport	Automobile	Moving Forward	Unknown	Motor Vehicle in Transport	Sport Utility Vehicle	Parked or Entering or Leaving a Parked Position	
5/8/2020 18:20	2020	Possible Injury	LYNDALE AVE S		Rear End	Hit and Run Vehicle or Unknown Driver		Moving Forward	No Clear Contributing Action	Motor Vehicle in Transport	Van or Minivan	Moving Forward	
7/8/2020 22:29	2020	Property Damage Only	GRAND AVE S		Angle	Motor Vehicle in Transport	Automobile	Moving Forward	No Clear Contributing Action	Motor Vehicle in Transport	Passenger Car	Moving Forward	
2/14/2020 12:25	2020	Possible Injury	W 27TH ST	LYNDALE AVE S	Angle	Motor Vehicle in Transport	Automobile	Backing	Failure to Yield Right-of-Way	Motor Vehicle in Transport	Passenger Car	Moving Forward	
10/25/2020 13:20	2020	Property Damage Only	W 27TH ST		Angle	Motor Vehicle in Transport	Automobile	Moving Forward	Unknown	Parked/Stalled Motor Vehicle	Passenger Car	Moving Forward	
7/31/2020 15:58	2020	Minor Injury	W 27TH ST		Angle	Motor Vehicle in Transport		Moving Forward		Hit-And-Run Vehicle or Unknown Driver	Unknown	Moving Forward	
9/12/2020 19:15	2020	Minor Injury	PILLSBURY AVE S		Angle	Motor Vehicle in Transport	Automobile	Parked or Entering or Leaving a Parked Position	No Clear Contributing Action	Pedestrian	Unknown	Moving Forward	
1/30/2020 16:00	2020	Property Damage Only	W 27TH ST		Other	Hit and Run Vehicle or Unknown Driver	Automobile	Moving Forward		Motor Vehicle in Transport	Sport Utility Vehicle	Wrong Way into Opposing Traffic	
9/21/2020 19:28	2020	Property Damage Only	PILLSBURY AVE S		Angle	Motor Vehicle in Transport		Moving Forward		Parked/Stalled Motor Vehicle	Passenger Car	Turning Left	
6/18/2020 19:02	2020	Property Damage Only	BLAISDELL AVE S		Rear End	Motor Vehicle in Transport	Automobile	Moving Forward	No Clear Contributing Action	Parked/Stalled Motor Vehicle	Passenger Car	Overtaking/Passing	
4/29/2020 14:18	2020	Property Damage Only	PLEASANT AVE S		Unknown	Hit and Run Vehicle or Unknown Driver	Automobile	Turning Left		Motor Vehicle in Transport	Passenger Car	Vehicle Stopped or Stalled in Roadway	
9/19/2020 18:11	2020	Possible Injury	PILLSBURY AVE S		Angle	Hit and Run Vehicle or Unknown Driver	Automobile	Moving Forward	Failure to Yield Right-of-Way	Motor Vehicle in Transport	Sport Utility Vehicle		
2/29/2020 15:50	2020	Property Damage Only	PLEASANT AVE S	W 28TH ST	Angle	Hit and Run Vehicle or Unknown Driver	Automobile	Unknown	Failure to Yield Right-of-Way	Parked/Stalled Motor Vehicle	Pedestrian		
9/15/2020 23:00	2020	Property Damage Only	LYNDALE AVE S		Unknown	Hit and Run Vehicle or Unknown Driver	Automobile	Moving Forward		Motor Vehicle in Transport			
6/7/2021 22:46	2021	Property Damage Only	BLAISDELL AVE S		Other	Motor Vehicle in Transport	Automobile	Moving Forward	No Clear Contributing Action	Motor Vehicle in Transport	Passenger Car	VEH PRKD LEGALLY	No Clear Contributing Action
7/23/2021 14:03	2021	Minor Injury	PLEASANT AVE S	28 ST W	Bike	Motor Vehicle in Transport	Automobile	Turning Right	Unknown	Parked/Stalled Motor Vehicle	Passenger Car	VEH PRKD LEGALLY	No Clear Contributing Action
7/12/2021 4:40	2021	Unknown	W 27TH ST		Other	Hit and Run Vehicle or Unknown Driver			No Clear Contributing Action	Parked/Stalled Motor Vehicle	Pickup	VEH PRKD LEGALLY	No Clear Contributing Action
5/2/2021 17:53	2021	Possible Injury	BLAISDELL AVE S		Angle	Motor Vehicle in Transport	Automobile	Moving Forward		Motor Vehicle in Transport	Sport Utility Vehicle	VEH PRKD LEGALLY	No Clear Contributing Action
7/23/2021 19:51	2021	Property Damage Only	BLAISDELL AVE S		Angle	Motor Vehicle in Transport	Automobile	Moving Forward		Motor Vehicle in Transport	Passenger Car	VEH STOPD IN TRF	No Clear Contributing Action
8/22/2021 21:14	2021	Unknown	LYNDALE AVE S		Rear End	Motor Vehicle in Transport	Automobile	Turning Right	No Clear Contributing Action	Motor Vehicle in Transport	Passenger Car	Moving Forward	No Clear Contributing Action
9/29/2021 6:45	2021	Property Damage Only	BLAISDELL AVE S	28TH ST W	Angle	Motor Vehicle in Transport	Automobile	Turning Right	No Clear Contributing Action	Motor Vehicle in Transport	Passenger Car	Moving Forward	No Clear Contributing Action
8/27/2021 22:03	2021	Property Damage Only	BLAISDELL AVE S	26TH ST W	Angle	Motor Vehicle in Transport		Turning Left	No Clear Contributing Action	Motor Vehicle in Transport	Passenger Car	Moving Forward	No Clear Contributing Action
10/15/2021 21:25	2021	Minor Injury	HARRIET AVE S		Rear End	Hit and Run Vehicle or Unknown Driver	Automobile	Unknown	No Clear Contributing Action	Motor Vehicle in Transport	Passenger Car	Moving Forward	No Clear Contributing Action
12/26/2021 13:20	2021	Property Damage Only	LYNDALE AVE S		Unknown	Motor Vehicle in Transport	Automobile	Moving Forward	Failure to Yield Right-of-Way	Motor Vehicle in Transport	Passenger Car	Moving Forward	No Clear Contributing Action
5/8/2021 23:40	2021	Property Damage Only	PLEASANT AVE S		Other	Hit and Run Vehicle or Unknown Driver	Automobile	Moving Forward	Improper/Unsafe Lane Use	Motor Vehicle in Transport	Passenger Car	Moving Forward	No Clear Contributing Action
6/16/2021 10:17	2021	Property Damage Only	BLAISDELL AVE S		Angle	Motor Vehicle in Transport	Unknown	Moving Forward	Inattentive/Distracted (Talking, Eating, etc.)	Motor Vehicle in Transport	Passenger Car	Moving Forward	No Clear Contributing Action
12/31/2021 19:54	2021	Property Damage Only	W 28TH ST		Angle	Motor Vehicle in Transport	Automobile	Parked or Entering or Leaving a Parked Position	Chemical Impairment	Motor Vehicle in Transport	Passenger Car	Moving Forward	No Clear Contributing Action



2/14/2021 15:20	2021	Property Damage Only	W 27TH ST		Other	Hit and Run Vehicle or Unknown Driver	Automobile	Moving Forward		Motor Vehicle in Transport	Passenger Car	Moving Forward	No Clear Contributing Action
11/25/2021 9:25	2021	Minor Injury	HARRIET AVE S	26TH ST W	Angle	Motor Vehicle in Transport	Automobile	Moving Forward		Motor Vehicle in Transport	Passenger Car	Moving Forward	No Clear Contributing Action
6/3/2021 13:15	2021	Minor Injury	BLAISDELL AVE S		Angle	Motor Vehicle in Transport	Automobile	Moving Forward		Motor Vehicle in Transport	Passenger Car	Moving Forward	No Clear Contributing Action
4/3/2021 21:09	2021	Property Damage Only	LYNDALE AVE S		Other	Hit and Run Vehicle or Unknown Driver	Unknown	Turning Left		Motor Vehicle in Transport	Passenger Car	Moving Forward	No Clear Contributing Action
9/1/2021 21:20	2021	Property Damage Only	BLAISDELL AVE S		Angle	Motor Vehicle in Transport	Automobile		No Clear Contributing Action	Parked/Stalled Motor Vehicle	Passenger Car	Moving Forward	No Clear Contributing Action
6/4/2021 18:03	2021	Possible Injury	W 27TH ST		Angle	Motor Vehicle in Transport	Automobile	Moving Forward	Disregard Other Traffic Signs	Parked/Stalled Motor Vehicle	Passenger Car	Moving Forward	No Clear Contributing Action
7/21/2021 21:45	2021	Property Damage Only	W 26TH ST	26TH STREET/PILLSBURY AVE S	Angle	Motor Vehicle in Transport	Automobile	Unknown	Unknown	Parked/Stalled Motor Vehicle	Passenger Car	Moving Forward	No Clear Contributing Action
1/16/2021 12:55	2021	Property Damage Only	W 27TH ST		Other	Hit and Run Vehicle or Unknown Driver	Automobile	Moving Forward		Parked/Stalled Motor Vehicle	Passenger Car	Moving Forward	No Clear Contributing Action
1/16/2021 12:47	2021	Property Damage Only	W 27TH ST		Head On	Hit and Run Vehicle or Unknown Driver	Automobile	Moving Forward	Operated Motor Vehicle in Careless, Negligent, or Erratic Manner	Pedestrian	Passenger Car	Moving Forward	No Clear Contributing Action
4/17/2021 15:12	2021	Minor Injury	HARRIET AVE S		Angle	Motor Vehicle in Transport	Automobile	Moving Forward	No Clear Contributing Action		Passenger Car	Moving Forward	No Clear Contributing Action
1/29/2021 18:30	2021	Property Damage Only	W 26TH ST		Angle	Hit and Run Vehicle or Unknown Driver	Automobile	Moving Forward	No Clear Contributing Action	Motor Vehicle in Transport	Pickup	Moving Forward	No Clear Contributing Action
8/20/2021 0:40	2021	Property Damage Only	W 27TH ST	LYNDALE AVE S	Angle	Motor Vehicle in Transport	Automobile	Turning Left	No Clear Contributing Action	Motor Vehicle in Transport	Sport Utility Vehicle	Moving Forward	No Clear Contributing Action
10/21/2021 17:26	2021	Possible Injury	PLEASANT AVE S	28TH ST W	Angle	Motor Vehicle in Transport	Automobile	Moving Forward		Motor Vehicle in Transport	Sport Utility Vehicle	Moving Forward	No Clear Contributing Action
8/29/2021 10:13	2021	Serious Injury	W 27TH ST	BLAISDELL AVE S	Angle	Motor Vehicle in Transport	Automobile	Moving Forward	Ran Red Light	Parked/Stalled Motor Vehicle	Sport Utility Vehicle	Moving Forward	No Clear Contributing Action
7/1/2021 9:44	2021	Property Damage Only	W 26TH ST		Angle	Motor Vehicle in Transport	Automobile	Moving Forward		Parked/Stalled Motor Vehicle	Sport Utility Vehicle	Moving Forward	No Clear Contributing Action
3/25/2021 6:24	2021	Property Damage Only	W 28TH ST		Other	Hit and Run Vehicle or Unknown Driver		Moving Forward	No Clear Contributing Action	Motor Vehicle in Transport	Passenger Car	Turning Left	No Clear Contributing Action
7/24/2021 15:30	2021	Possible Injury	W 27TH ST		Angle	Motor Vehicle in Transport	Automobile	Moving Forward	Failure to Yield Right-of-Way	Motor Vehicle in Transport	Sport Utility Vehicle	Turning Left	No Clear Contributing Action
5/29/2021 9:45	2021	Possible Injury	LYNDALE AVE S		Unknown	Hit and Run Vehicle or Unknown Driver	Automobile	Moving Forward	Following Too Closely	Motor Vehicle in Transport	Passenger Car	Slowing	No Clear Contributing Action
10/13/2021 19:30	2021	Property Damage Only	W 28TH ST		Rear End	Hit and Run Vehicle or Unknown Driver		Unknown	No Clear Contributing Action	Motor Vehicle in Transport	Truck	Slowing	No Clear Contributing Action
9/13/2021 9:26	2021	Possible Injury	W 28TH ST		Angle	Motor Vehicle in Transport	Automobile	Moving Forward	Wrong Side or Wrong Way	Motor Vehicle in Transport	Passenger Car	Vehicle Stopped or Stalled in Roadway	No Clear Contributing Action
6/22/2021 17:33	2021	Property Damage Only	W 28TH ST		Angle	Motor Vehicle in Transport	Automobile	Moving Forward	Unknown	Motor Vehicle in Transport	Sport Utility Vehicle	Vehicle Stopped or Stalled in Roadway	No Clear Contributing Action
4/1/2021 20:58	2021	Property Damage Only	W 26TH ST		Angle	Hit and Run Vehicle or Unknown Driver	Automobile	Moving Forward		Motor Vehicle in Transport	Passenger Car	VEH STRTNG N TRC	Failure to Yield Right-of-Way
2/12/2021 19:00	2021	Property Damage Only	W 28TH ST		Other	Hit and Run Vehicle or Unknown Driver	Automobile	Moving Forward	Improper Turn/Merge	Motor Vehicle in Transport			Failure to Obey Traffic Signs, Signals, or Officer
5/3/2021 3:00	2021	Property Damage Only	PILLSBURY AVE S		Angle	Hit and Run Vehicle or Unknown Driver	Automobile	Moving Forward	Unknown	Motor Vehicle in Transport	Bicyclist	Moving Forward	OTH HMN CNTR FCT
6/26/2021 18:00	2021	Property Damage Only	HARRIET AVE S		Angle	Motor Vehicle in Transport	Automobile	Turning Right	Following Too Closely	Motor Vehicle in Transport			No Improper Action
4/3/2021 18:49	2021	Property Damage Only	W 27TH ST		Rear End	Hit and Run Vehicle or Unknown Driver	Automobile	Moving Forward		Parked/Stalled Motor Vehicle			No Improper Action
10/4/2021 15:03	2021	Property Damage Only	BLAISDELL AVE S	27TH ST W	Angle	Motor Vehicle in Transport	Automobile	Other		Motor Vehicle in Transport	Other Light Trucks (10,000lbs or Less)	Slowing	Other Contributing Action
8/15/2021 0:05	2021	Unknown	LYNDALE AVE S		Other	Hit and Run Vehicle or Unknown Driver	Automobile	Turning Right	No Clear Contributing Action	Motor Vehicle in Transport	Passenger Car	Moving Forward	Unknown
2/3/2021 12:46	2021	Property Damage Only	BLAISDELL AVE S		Angle	Motor Vehicle in Transport	School Bus	Moving Forward	Improper Turn/Merge	Motor Vehicle in Transport	Passenger Car	Turning Right	Unknown
8/28/2021 16:30	2021	Possible Injury	PILLSBURY AVE S	W 28TH ST	Bike	Hit and Run Vehicle or Unknown Driver	Automobile	Wrong Way into Opposing Traffic	Failure to Yield Right-of-Way	Motor Vehicle in Transport	Sport Utility Vehicle	Turning Right	Unknown
7/31/2021 15:12	2021	Property Damage Only	LYNDALE AVE S		Rear End	Hit and Run Vehicle or Unknown Driver	Automobile	Slowing	Failure to Yield Right-of-Way	Parked/Stalled Motor Vehicle	Passenger Car	VEH PRKD LEGALLY	
1/17/2021 17:51	2021	Property Damage Only	W 28TH ST		Other	Hit and Run Vehicle or Unknown Driver	Unknown	Vehicle Parked Legally	Other Human Control Factor	Motor Vehicle in Transport	Passenger Car	Parked or Entering or Leaving a Parked Position	
6/4/2021 18:49	2021	Property Damage Only	W 27TH ST		Other	Hit and Run Vehicle or Unknown Driver	Automobile	Vehicle Parked Legally		Motor Vehicle in Transport	Passenger Car	Parked or Entering or Leaving a Parked Position	
3/12/2021 14:12	2021	Property Damage Only	LYNDALE AVE S		Angle	Motor Vehicle in Transport	Automobile	Moving Forward		Motor Vehicle in Transport	Passenger Car	Parked or Entering or Leaving a Parked Position	





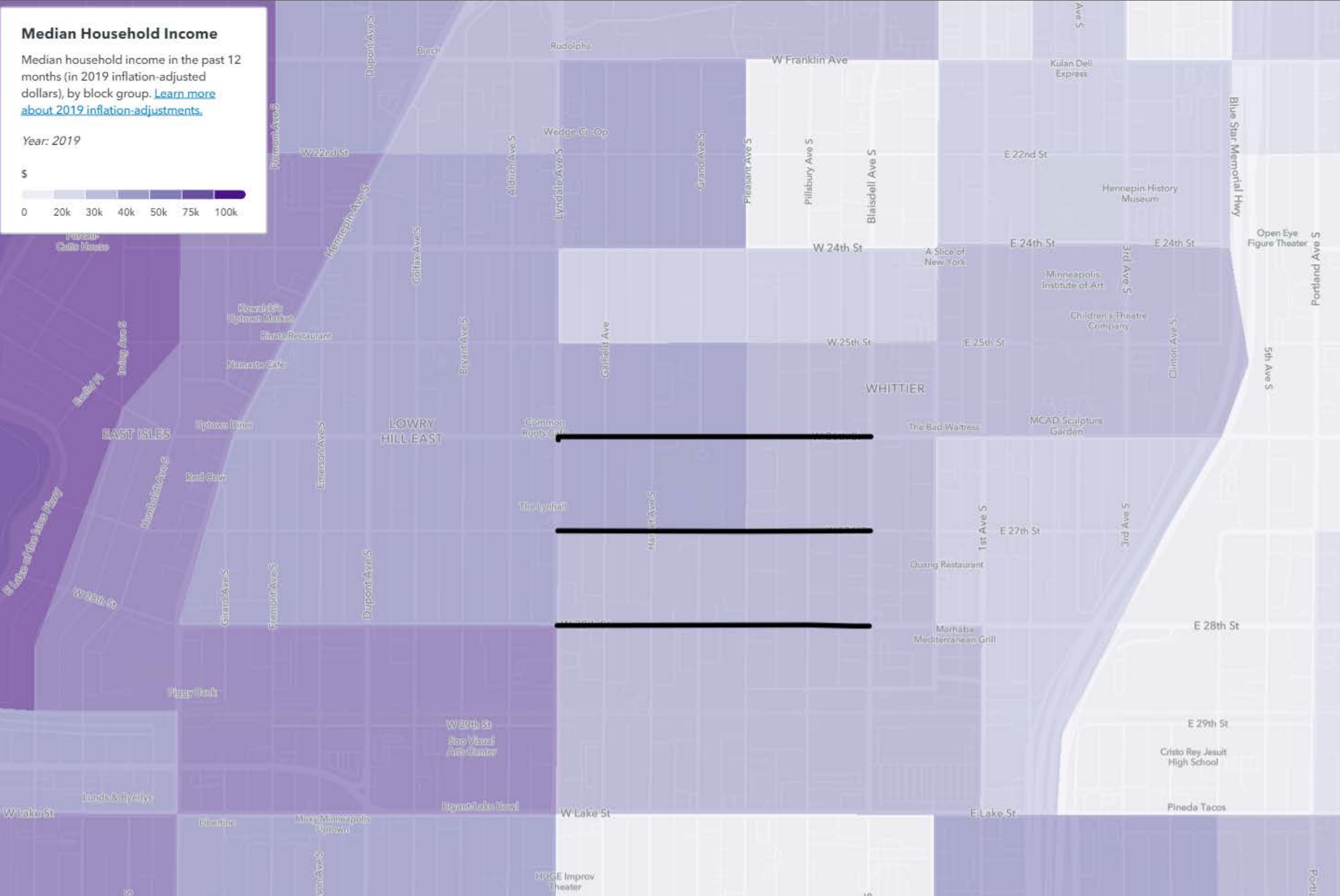
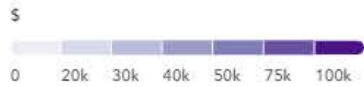
# Whittier Safe Routes to School Project

Demographics: Median Household Income

## Median Household Income

Median household income in the past 12 months (in 2019 inflation-adjusted dollars), by block group. [Learn more about 2019 inflation-adjustments.](#)

Year: 2019



# Whittier Safe Routes to School Project


Demographics: People with Disabilities

## People Living with Disabilities

People per square mile who have a disability, by census tract.

Year: 2019

PEOPLE / MI<sup>2</sup>







# Whittier Safe Routes to School Project

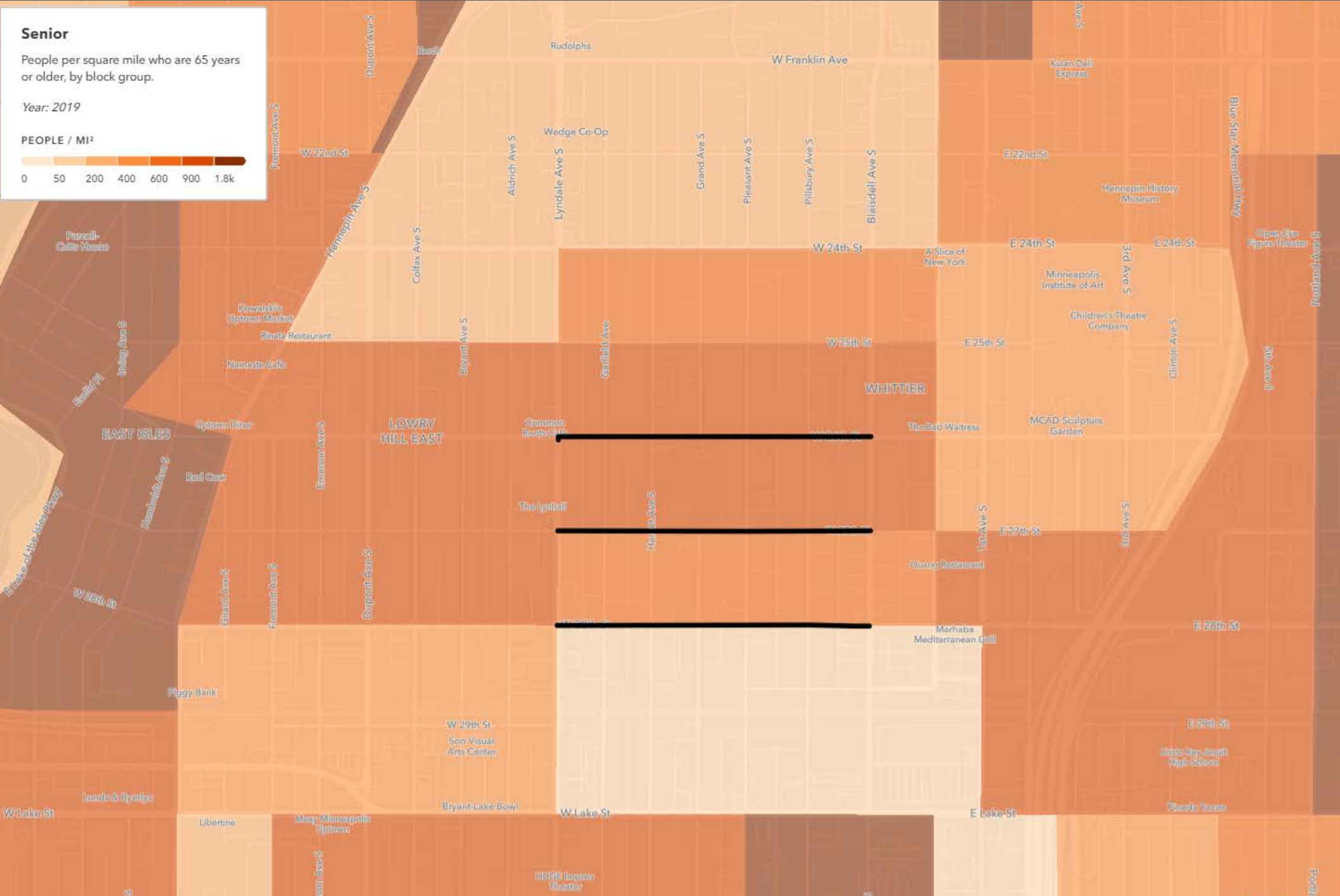
Demographics: Senior (65+) Populations

## Senior

People per square mile who are 65 years or older, by block group.

Year: 2019

PEOPLE / MI<sup>2</sup>





# Whittier Safe Routes to School Project

Demographics: Youth (under 18) Populations

## Youth

People per square mile who are under the age of 18, by block group.

Year: 2019

PEOPLE / MI<sup>2</sup>

