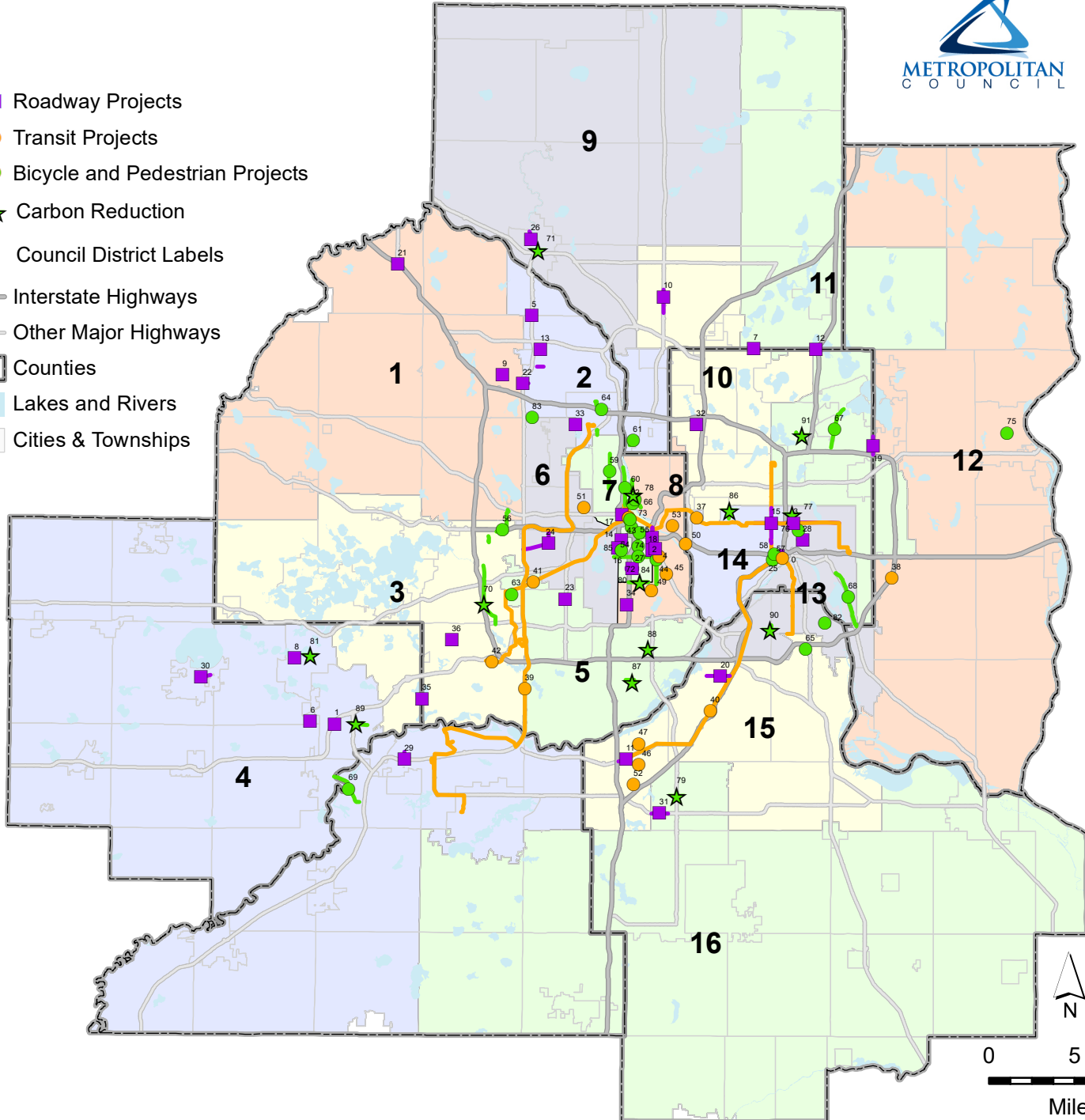


Locations of 2022 Regional Solicitation and Carbon Reduction Projects by Council Districts

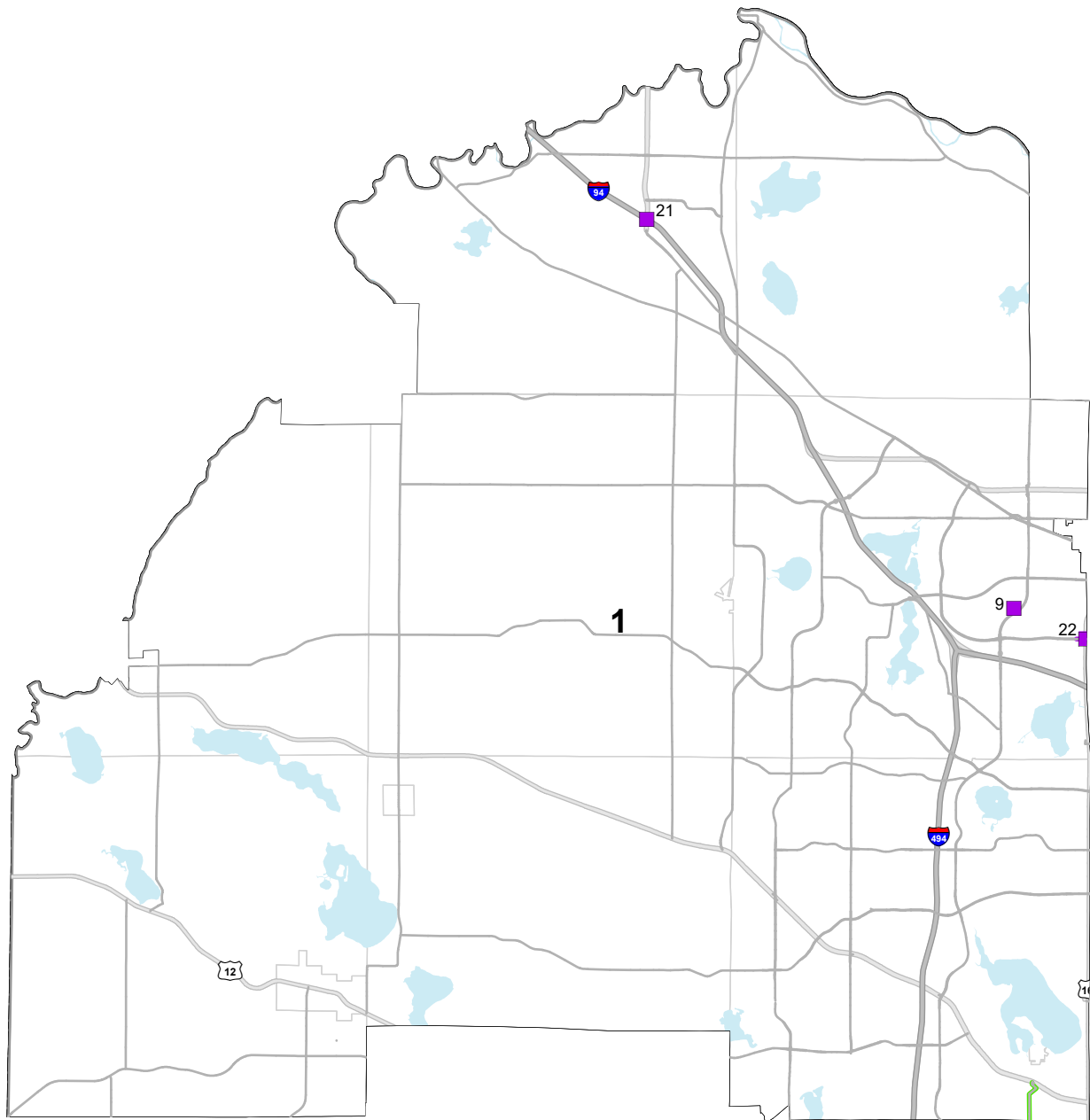


- Roadway Projects
- Transit Projects
- Bicycle and Pedestrian Projects
- ★ Carbon Reduction
- 1** Council District Labels
- Interstate Highways
- Other Major Highways
- Counties
- Lakes and Rivers
- Cities & Townships



- | | | | |
|--|---|--|--|
| <p>Roadway Projects</p> <p>Traffic Management Technologies</p> <ul style="list-style-type: none"> 1. Traffic Signal Tech and ITS Corridor Enhancements 2. Minneapolis ITS Upgrades and Enhancements 3. Maryland Ave Traffic Signal Modernization <p>Spot Mobility and Safety</p> <ul style="list-style-type: none"> 4. 26th and Hiawatha Safety Improvements 5. US Hwy 169 at 109th Ave 6. CSAH 11 Intersection Improvements 7. CSAH 49 and CSAH 32 Improvements 8. Hwy 5/Hwy 11 Intersection Safety Improvements 9. CSAH 61 Spot Mobility and Safety Project <p>Roadway Strategic Capacity</p> <ul style="list-style-type: none"> 10. TH 65 at CSAH 12 (109th Avenue) and 105th Ave Project 11. Highway 13 and Nicollet Avenue Mobility Project 12. County Road J Interchange 13. CSAH 30 Reconstruction Project <p>Roadway Modernization</p> <ul style="list-style-type: none"> 14. CSAH 5 (Franklin Ave) Reconstruction Project 15. Rice Street Modernization 16. CSAH 22 (Lyndale Ave) Reconstruction Project 17. 7th Street North Minneapolis 18. CSAH 152 (Cedar Ave) Reconstruction Project 19. TH 120 (Century Ave) Reconstruction and Modernization 20. Lone Oak Reconstruction Trail and Lane Conversion 21. TH 101 and I-94 Diverging Diamond Interchange Upgrade 22. Highway 169 and County Road 130 Interchange Reconstruction 23. Trunk Highway 100/Hennepin CSAH 158 Interchange Reconstruction Proj 24. Cedar-Louisiana Modernization 25. Wabasha Street | <ul style="list-style-type: none"> 26. TH 47 Corridor Improvements 27. 35th and 36th Streets Reconstruction 28. Minnehaha Avenue 29. Marystown Rd Roadway Reconstruction/Modernization Project 30. Waconia TH 5 Phase 2 Reconstruction 31. CSAH 42 Roadway Modernization in Apple Valley from Redwood Drive to 147th Street <p>Bridges</p> <ul style="list-style-type: none"> 32. Old Highway 8 Bridge Replacement (No. 4553) 33. CSAH 10 (Bass Lake Rd) Bridge Replacement Project 34. Nicollet Avenue South over Minnehaha Creek - Bridge Rehab 35. CSAH 1 (Pioneer Trl) Bridge Replacement Project 36. Eden Prairie Rd Bridge Replacement <p>Transit Projects</p> <p>Transit Expansion</p> <ul style="list-style-type: none"> 37. Route 3 Service Expansion 38. I-94 Park and Ride Structure 39. Shakopee to Brooklyn Center Express 40. Express to Rice/University 41. Operating Funds for METRO Green Line LRT Extension 42. SW Prime North Expansion <p>Transit Modernization</p> <ul style="list-style-type: none"> 43. 6th Street Transit Center 44. Blue Line Lake Street/Midtown Station Renovation 45. 38th Street Station Modernization 46. MVTA Tech and ADA Enhancements 47. MVTA Station Modernization | <p>Arterial BRT Project</p> <ul style="list-style-type: none"> 48. G Line ABRT <p>Travel Demand Management</p> <ul style="list-style-type: none"> 49. Multifamily EV Carshare Pilot Project 50. Metro Transit Residential Pass Implementation Project 51. BikeMn Campaign to Increase Bicycle Mode Share 52. MVTA Transit Connection Specialist 53. Metro Transit Wayfinding Project <p>Pedestrian and Bicycle Projects</p> <p>Multuse Trails</p> <ul style="list-style-type: none"> 54. Park and Portland Ave Bikeway 55. Downtown 9th and 10th St. Bikeway 56. CSAH 33 and 35 Bikeway Project 57. Capital City Bikeway Buildout: Phase 3 Kellogg Blvd 58. Capital City Bikeway Buildout: St. Peter St. 59. Northside Greenway Phase 1 60. 2nd Street North Bikeway 61. 44th Ave Bridge Bike/Ped Trail Project 62. East Bank Trail Gap Improvements 63. Nine Mile Creek Regional Trail - 11 Ave 64. Shingle Creek Regional Trail Realignment 65. Inver Grove Heights Babcock Trail 66. Marshall St NE Bikeway Project 67. Phase 1 Bruce Vento Regional Trail Extension 68. Point Douglas Regional Trail Phase 1 69. Merriam Junction Regional Trail * Carbon Reduction Project 70. Bryant Lake Regional Trail Construction * Carbon Reduction Project 71. Anoka City 4th Ave * Carbon Reduction Project | <p>Pedestrian Facilities</p> <ul style="list-style-type: none"> 72. CSAH 3 Pedestrian Project 73. 1st Ave North Pedestrian Improvements 74. Elliot Park Neighborhood Ped Improvements 75. CSAH 5 Pedestrian Facility 76. Payne Ave Pedestrian Safety Improvements 77. Arlington Ave Sidewalk Infill * Carbon Reduction Project 78. CSAH 23 Pedestrian Project * Carbon Reduction Project 79. Cedar Ave Bridge at 140th St * Carbon Reduction Project 80. 42nd St Pedestrian Improvements * Carbon Reduction Project 81. 78th St. Pedestrian Overpass * Carbon Reduction Project <p>Safe Routes to Schools (SRTS)</p> <ul style="list-style-type: none"> 82. Marie Ave 83. Meadow Lake Elementary 84. South and Folwell Safe Routes to School Improvements 85. Whittier Elem Safe Routes to Schools Improvement 86. Chelsea Heights Elementary Pedestrian Improvements* Carbon Reduction Project 87. Valley View Safe Routes to School* Carbon Reduction Project 88. Centennial Elementary at 73rd * Carbon Reduction Project 89. Engler Blvd Trail Gap* Carbon Reduction Project 90. Delaware Ave Trail Gap and School Safety Improvements * Carbon Reduction Project 91. Edgerton St/Koehler Rd Trail * Carbon Reduction Project <p>★ Carbon Reduction Project</p> |
|--|---|--|--|

Locations of 2022 Regional Solicitation and Safety (HSIP) Projects In Council District 1



Funding Category

- Roadway
- Transit
- Bicycle and Pedestrian
- ◆ Safety (HSIP)

Resources

- Interstate Highways
- Other Major Highways
- Counties
- Lakes and Rivers
- Cities & Townships

■ Roadway Projects

- 9. CSAH 49 and CSAH 32 Improvements (Spot Mobility)
- 21. TH 101 and I-94 Diverging Diamond Interchange Upgrade (Modernization)
- 22. Highway 169 and County Road 130 Interchange Reconstruction (Modernization)

● Transit Projects

● Pedestrian and Bicycle Projects

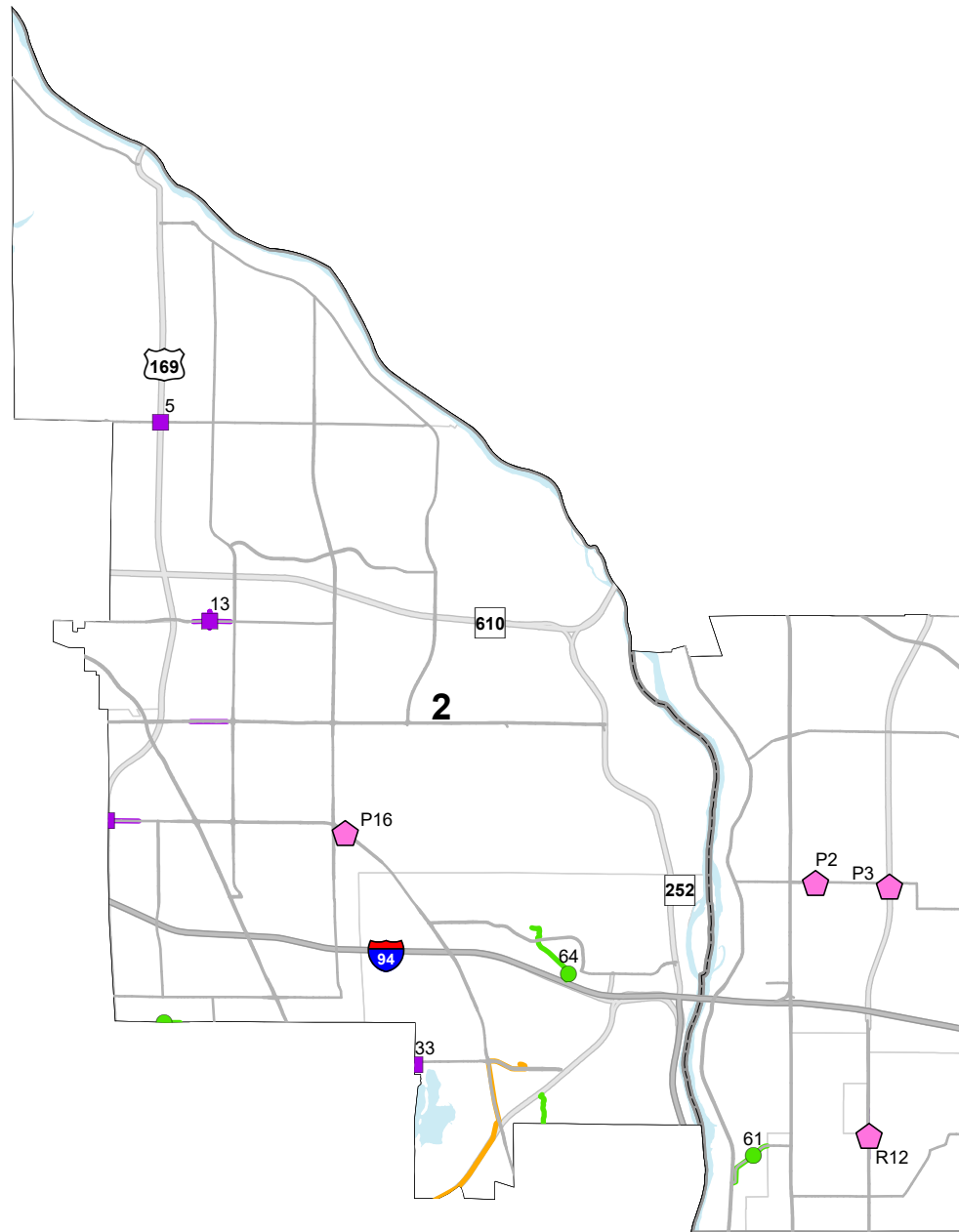
◆ Safety (HSIP) Projects



12/1/2022



Locations of 2022 Regional Solicitation and Safety (HSIP) Projects In Council District 2



Funding Category

- Roadway
- Transit
- Bicycle and Pedestrian
- ⬠ Safety (HSIP)

Resources

- Interstate Highways
- Other Major Highways
- Counties
- Lakes and Rivers
- Cities & Townships

■ Roadway Projects

- 5. US Hwy 169 at 109th Ave (Spot Mobility)
- 13. CSAH 30 Reconstruction Project (Strategic Capacity)
- 33. CSAH 10 (Bass Lake Rd) Bridge Replacement Project (Bridges)

● Transit Projects

● Pedestrian and Bicycle Projects

- 64. Shingle Creek Regional Trail Realignment (Multiuse Trails)

⬠ Safety (HSIP) Projects

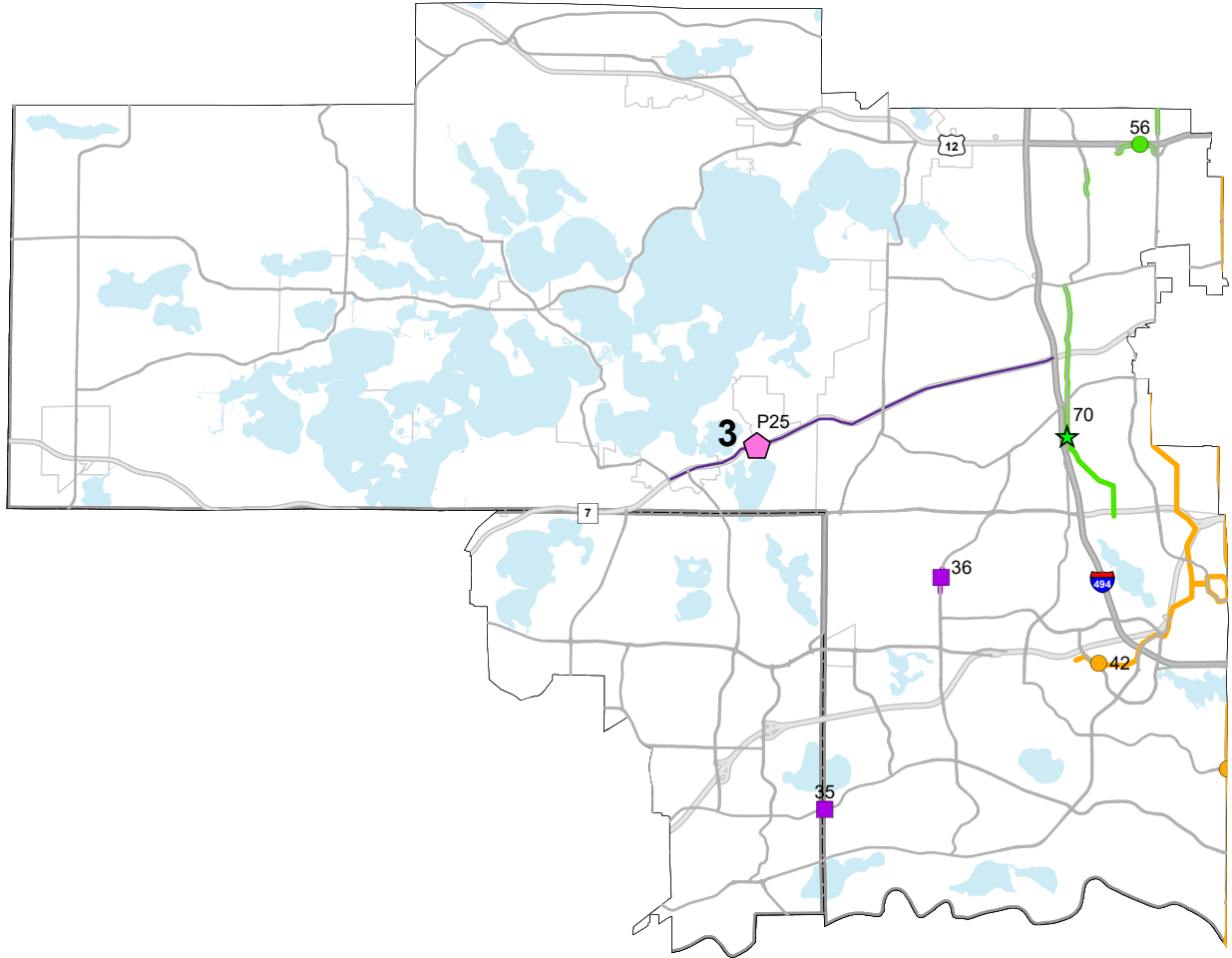
- P2. CSAH 6 at 7th St Mini Roundabout
- P3. CSAH 6 at CSAH 35 Mini Roundabout
- P16. CSAH 152 at Welcome Ave. Curb Extensions
- R12. TH 65 Continuous Street Lighting



12/1/2022



Locations of 2022 Regional Solicitation and Safety (HSIP) Projects In Council District 3



Funding Category

- Roadway
- Transit
- Bicycle and Pedestrian
- ⬠ Safety (HSIP)

Resources

- Interstate Highways
- Other Major Highways
- Counties
- Lakes and Rivers
- Cities & Townships

Roadway Projects

- 35. CSAH 1 (Pioneer Trl) Bridge Replacement Project (Bridge)
- 36. Eden Prairie Rd Bridge Replacement (Bridge)

Transit Projects

- 42. SW Prime North Expansion (Transit Expansion)

Pedestrian and Bicycle Projects

- 56. CSAH 33 and 35 Bikeway Project (Multiuse Trails)
- 70. Bryant Lake Regional Trail Construction (Multiuse Trails)

Safety (HSIP) Projects

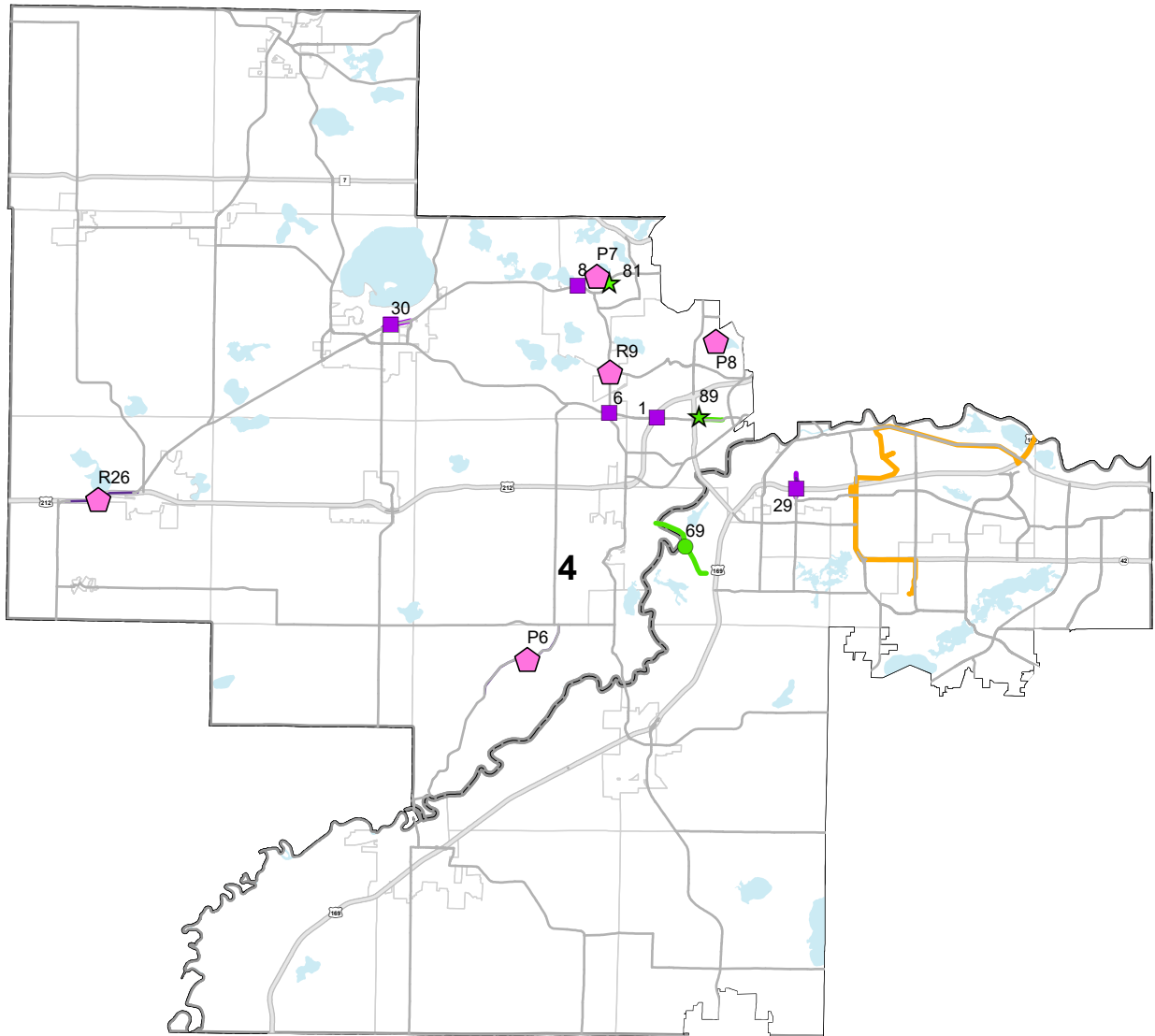
- P25. TH 7 Install Cable Median Barrier



12/1/2022



Locations of 2022 Regional Solicitation and Safety (HSIP) Projects In Council District 4



Funding Category

- Roadway
- Transit
- Bicycle and Pedestrian
- ⬠ Safety (HSIP)

Resources

- Interstate Highways
- Other Major Highways
- Counties
- Lakes and Rivers
- Cities & Townships

■ Roadway Projects

1. Traffic Signal Tech and ITS Corridor Enhancements (Traffic Management)
6. CSAH 11 Intersection Improvements (Spot Mobility)
8. Hwy 5/Hwy 11 Intersection Safety Improvements (Traffic Management)
29. Marystown Rd Roadway Reconstruction/Modernization Project (Modernization)
30. Waconia TH 5 Phase 2 Reconstruction (Modernization)

● Transit Projects

● Pedestrian and Bicycle Projects

69. Merriam Junction Regional Trail (Multiuse Trail)
81. 78th St. Pedestrian Overpass (Pedestrian Facilities)
89. Engler Blvd Trail Gap (Safe Routes to Schools)

⬠ Safety (HSIP) Projects

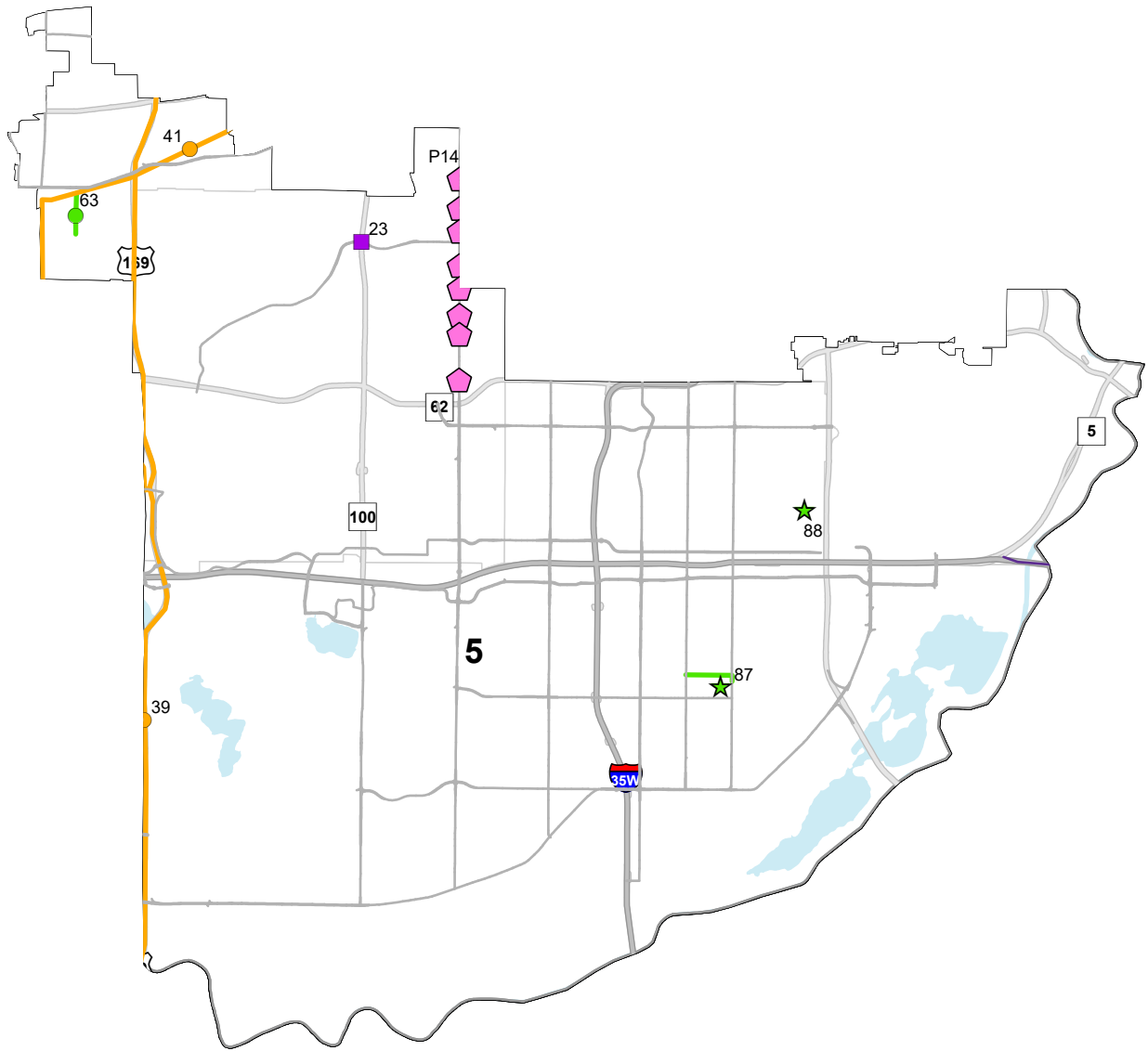
- P6. CSAH 40 Shoulder Widening
- P7. Carver Co. Pavement Markings
- P8. Carver Co. Rural Intersection Lighting
- R9. CSAH 11 at CSAH 14 Roundabout
- R26. TH 212 Construct 2 RCIs



12/1/2022



Locations of 2022 Regional Solicitation and Safety (HSIP) Projects In Council District 5



Funding Category

- Roadway
- Transit
- Bicycle and Pedestrian
- ⬠ Safety (HSIP)

Resources

- Interstate Highways
- Other Major Highways
- Counties
- Lakes and Rivers
- Cities & Townships

Roadway Projects

23. Trunk Highway 100/Hennepin CSAH 158 Interchange Reconstruction Proj (Modernization)

Transit Projects

39. Shakopee to Brooklyn Center Express (Transit Expansion)
 41. Operating Funds for METRO Green Line LRT Extension (Transit Expansion)

Pedestrian and Bicycle Projects

63. Nine Mile Creek Regional Trail - 11 Ave (Multiuse Trails)
 87. Valley View Safe Routes to School (Safe Routes to Schools)
 88. Centennial Elementary at 73rd (Safe Routes to Schools)

Safety (HSIP) Projects

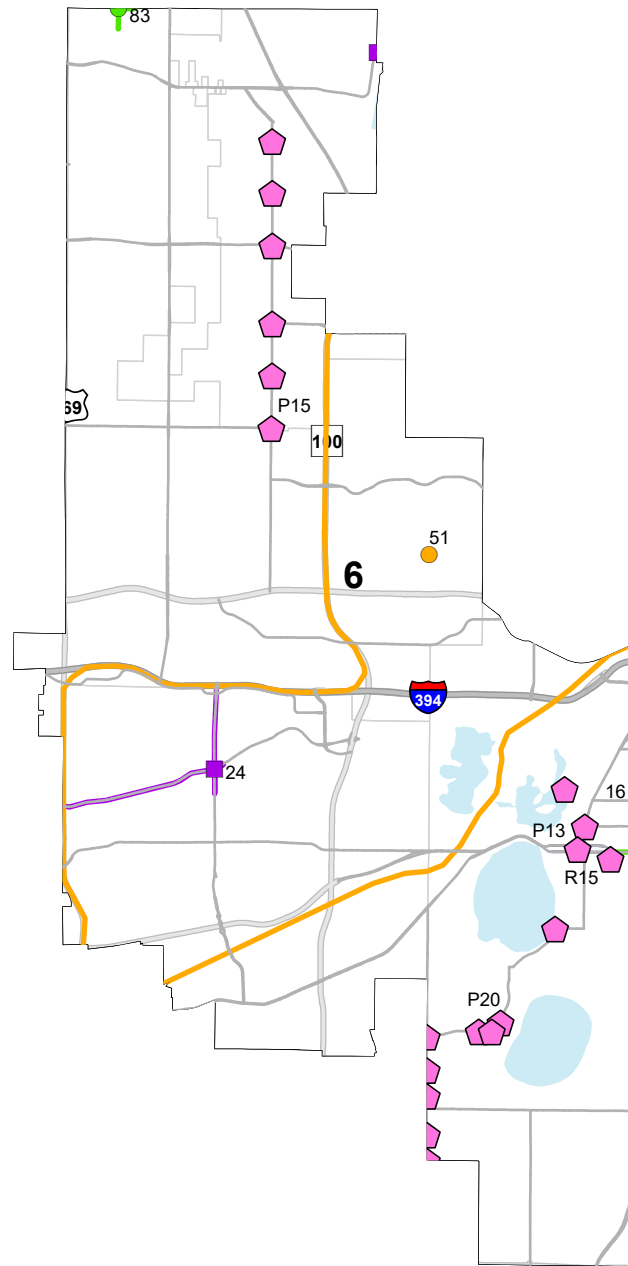
P14. CSAH 17 Curb Extensions



12/1/2022



Locations of 2022 Regional Solicitation and Safety (HSIP) Projects In Council District 6



Funding Category

- Roadway
- Transit
- Bicycle and Pedestrian
- ⬠ Safety (HSIP)

Resources

- Interstate Highways
- Other Major Highways
- Counties
- Lakes and Rivers
- Cities & Townships

Roadway Projects

- 16. CSAH 22 (Lyndale Ave) Reconstruction Project (Modernization)
- 24. Cedar-Louisiana Modernization (Modernization)

Transit Projects

- 51. BikeMn Campaign to Increase Bicycle Mode Share (TDM)

Pedestrian and Bicycle Projects

- 83. Meadow Lake Elementary (Safe Routes to Schools)

Safety (HSIP) Projects

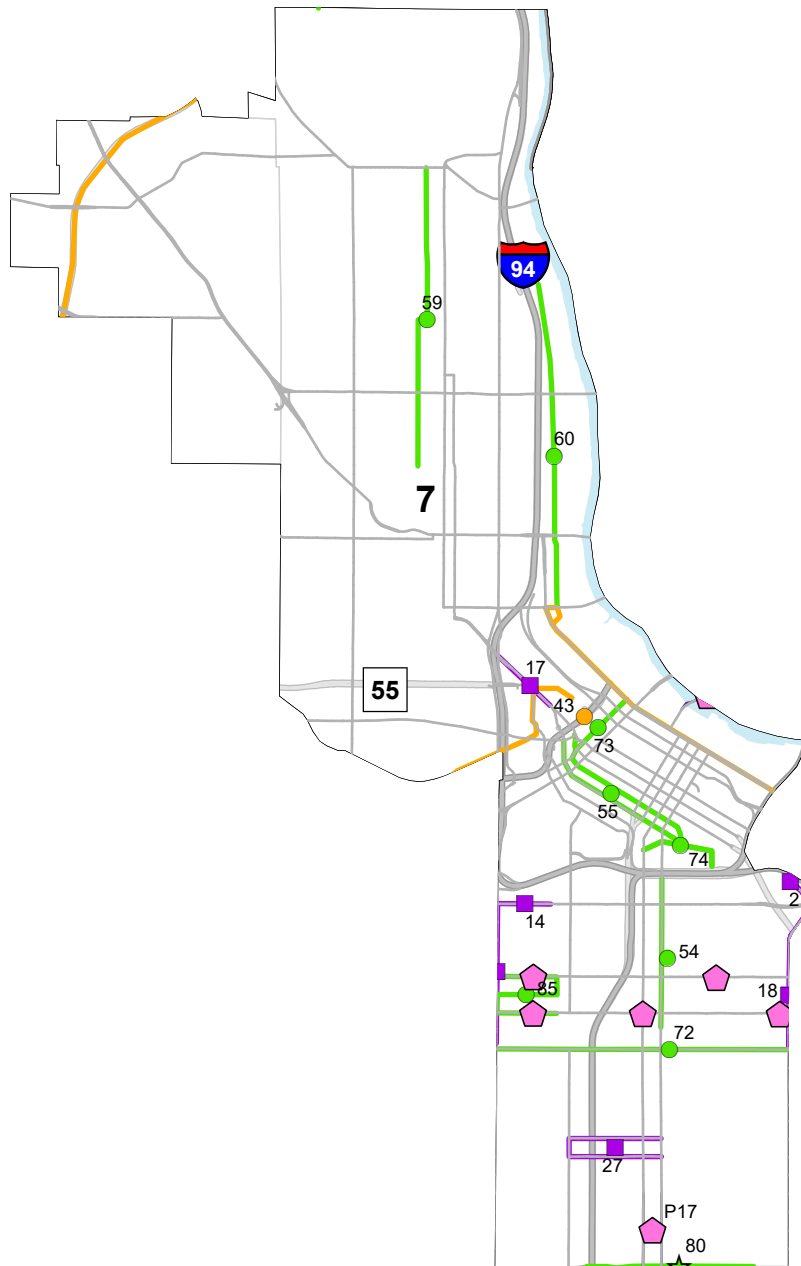
- P13. CSAH 3 and CSAH 43 Curb Extensions
- P15. CSAH 102 Curb Extensions
- P20. E Line BRT Traffic Signal Replacement
- R15. CSAH 22 Curb Extensions



12/1/2022



Locations of 2022 Regional Solicitation and Safety (HSIP) Projects In Council District 7



Funding Category

- Roadway
- Transit
- Bicycle and Pedestrian
- ⬠ Safety (HSIP)

Resources

- Interstate Highways
- Other Major Highways
- Counties
- Lakes and Rivers
- Cities & Townships

■ Roadway Projects

- 2. Minneapolis ITS Upgrades and Enhancements(Traffic Management)
- 14. CSAH 5 (Franklin Ave) Reconstruction Project (Modernization)
- 17. 7th Street North Minneapolis (Modernization)
- 18. CSAH 152 (Cedar Ave) Reconstruction Project (Modernization)
- 27. 35th and 36th Streets Reconstruction (Modernization)
- 30. Waconia TH 5 Phase 2 Reconstruction (Modernization)

● Transit Projects

- 43. 5th Street Transit Center (Transit Modernization)
- 50. Metro Transit Residential Pass Implementation Project (TDM)

● Pedestrian and Bicycle Projects

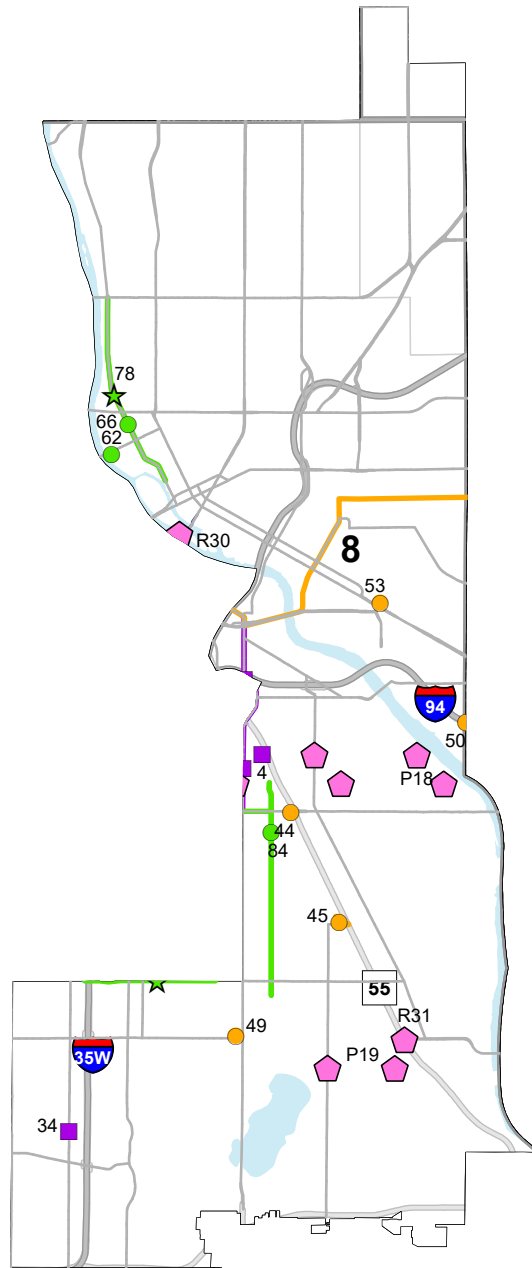
- 54. Park and Portland Ave Bikeway (Multiuse Trails)
- 55. Downtown 9th and 10th St. Bikeway (Multiuse Trails)
- 59. Northside Greenway Phase 1 (Multiuse Trails)
- 72. CSAH 3 Pedestrian Project (Safe Routes to Schools)
- 73. 1st Ave North Pedestrian Improvements (Safe Routes to Schools)
- 74. Elliot Park Neighborhood Ped Improvements (Safe Routes to Schools)
- 84. South and Folwell Safe Routes to School Improvements
- 85. Whittier Elem Safe Routes to Schools Improvement (Safe Routes to Schools)

⬠ Safety (HSIP) Projects

- P17. CSAH 33 and CSAH 35 Bikeway Enhancements



Locations of 2022 Regional Solicitation and Safety (HSIP) Projects In Council District 8



Funding Category

- Roadway
- Transit
- Bicycle and Pedestrian
- ⬠ Safety (HSIP)

Resources

- Interstate Highways
- Other Major Highways
- Counties
- Lakes and Rivers
- Cities & Townships

■ Roadway Projects

- 4. 26th and Hiawatha Safety Improvements (Spot Mobility)
- 34. Nicollet Avenue South over Minnehaha Creek - Bridge Rehab (Bridge)

● Transit Projects

- 44. Blue Line Lake Street/Midtown Station Renovation (Transit Modernization)
- 45. 38th Street Station Modernization (Transit Modernization)
- 49. Multifamily EV Carshare Pilot Project (TDM)
- 50. Metro Transit Residential Pass Implementation Project (TDM)
- 53. Metro Transit Wayfinding Project (TDM)

● Pedestrian and Bicycle Projects

- 62. East Bank Trail Gap Improvements (Multiuse Trail)
- 66. Marshall St NE Bikeway Project (Multiuse Trail)
- 78. CSAH 23 Pedestrian Project (Pedestrian)
- 84. South and Folwell Safe Routes to School Improvements (Safe Routes to Schools)

⬠ Safety (HSIP) Projects

- P18. 26th St and 28th St Curb Extensions
- P19. Bloomington Ave. and Minnehaha Pkwy Traffic Signals
- R30. TH 65 Curb Extensions and Bikeway
- R31. TH 55 at 46th St. Curb Extensions and Medians

0

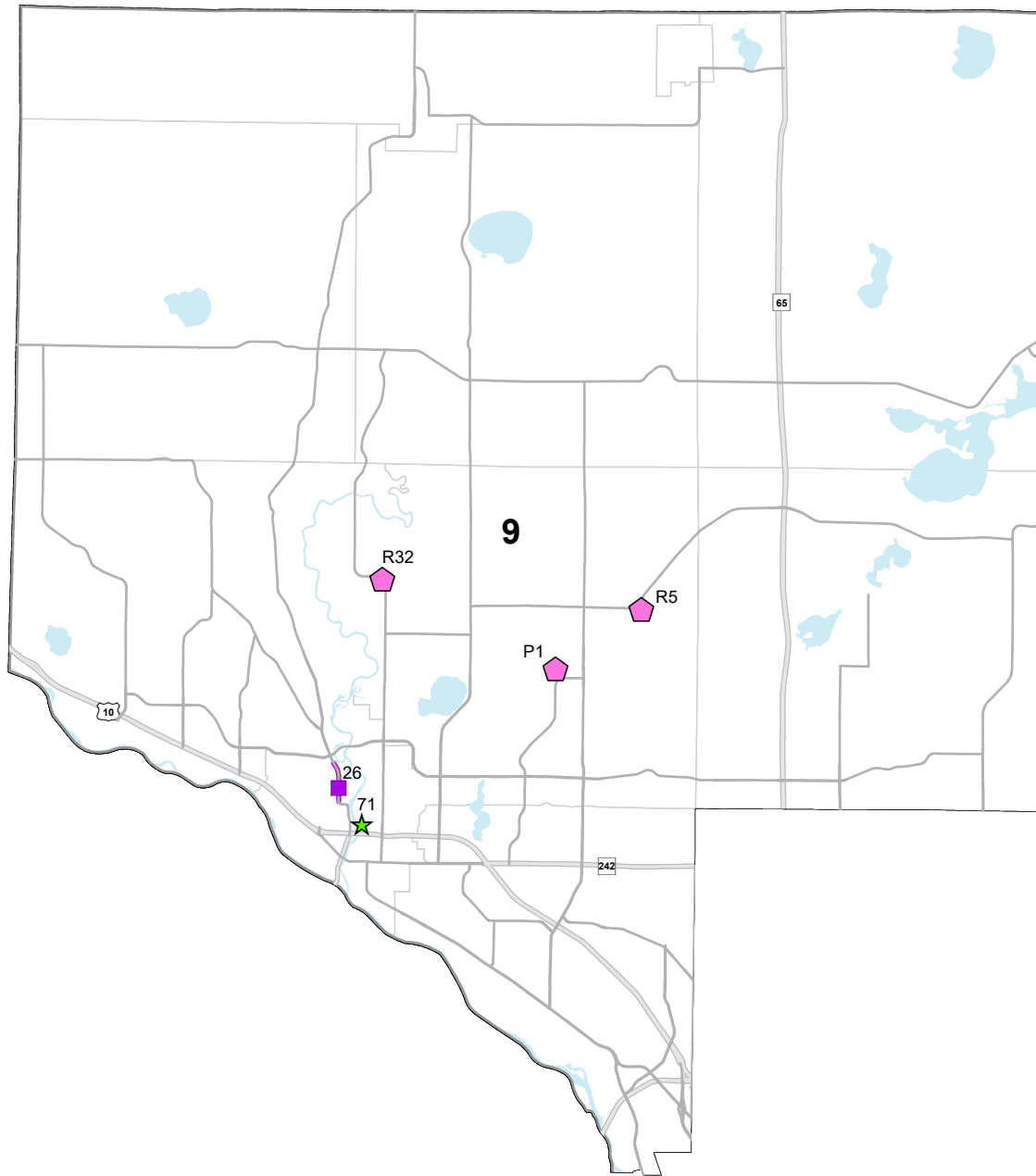


5 Miles

12/1/2022



Locations of 2022 Regional Solicitation and Safety (HSIP) Projects In Council District 9



Funding Category

- Roadway
- Transit
- Bicycle and Pedestrian
- ⬠ Safety (HSIP)

Resources

- Interstate Highways
- Other Major Highways
- Counties
- Lakes and Rivers
- Cities & Townships

- **Roadway Projects**
26. TH 47 Corridor Improvements (Modernization)
- **Transit Projects**

- **Pedestrian and Bicycle Projects**
71. Anoka City 4th Ave (Multiuse Trails)

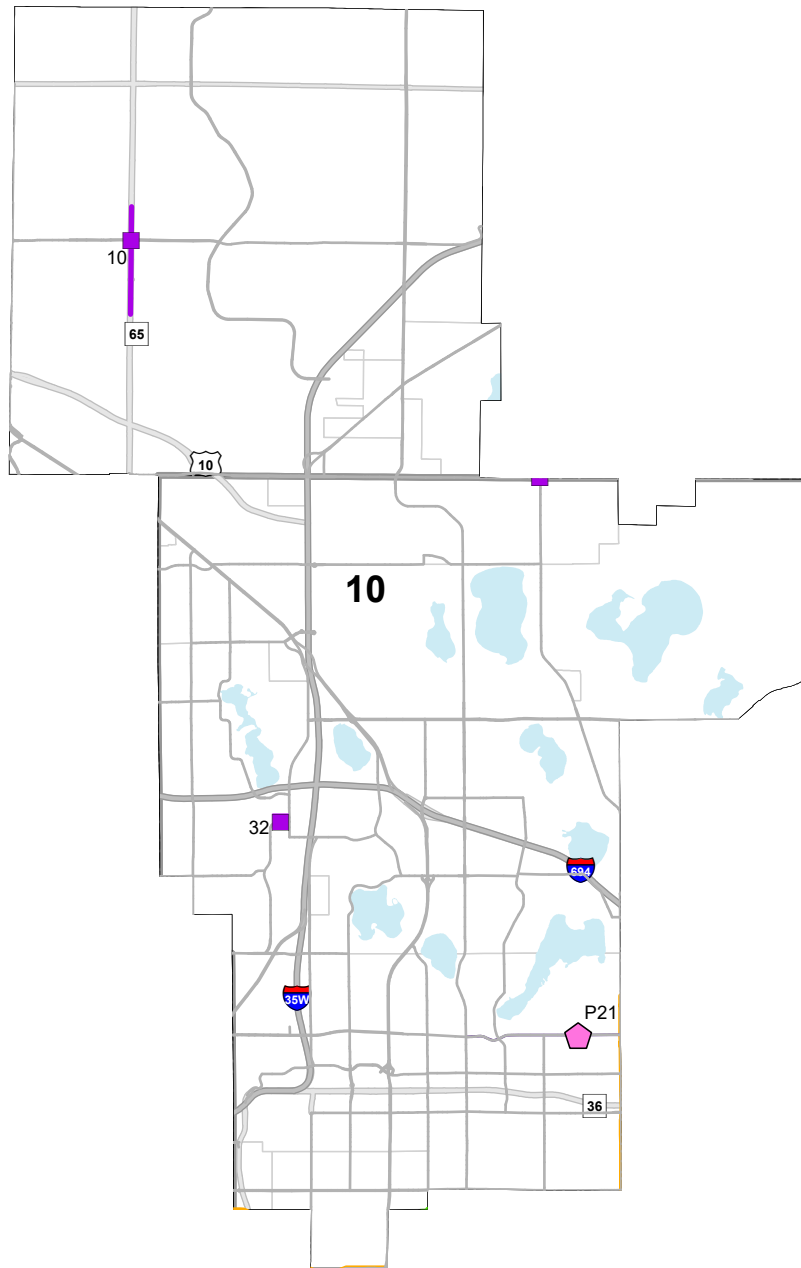
- ⬠ **Safety (HSIP) Projects**
P1. Nightingale St. at Veterans Memorial Blvd. Roundabout
R5. CSAH 18 at CSAH 20 Roundabout
R32. CSAH 7 at CR 158 Roundabout



12/1/2022



Locations of 2022 Regional Solicitation and Safety (HSIP) Projects In Council District 10



Funding Category

- Roadway
- Transit
- Bicycle and Pedestrian
- ⬠ Safety (HSIP)

Resources

- Interstate Highways
- Other Major Highways
- Counties
- Lakes and Rivers
- Cities & Townships

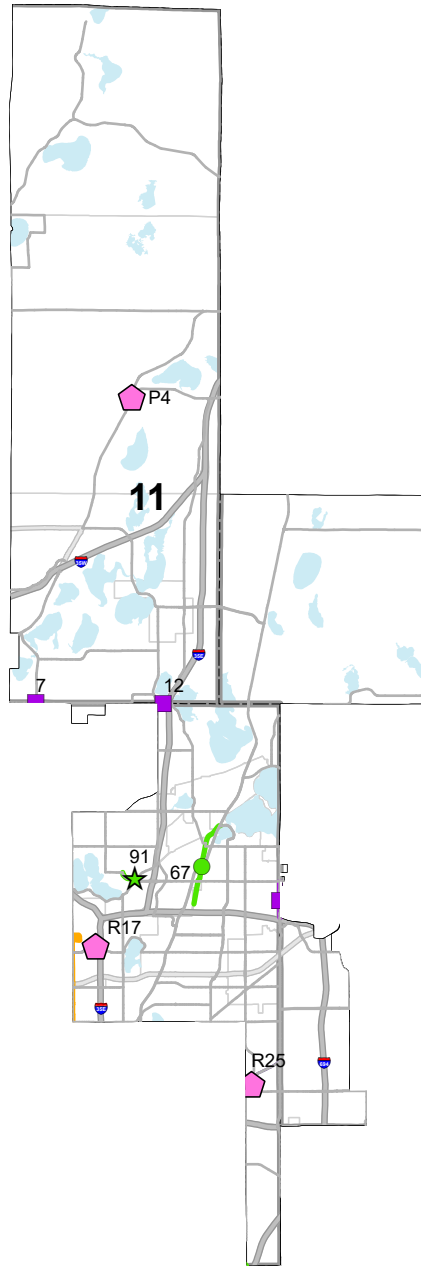
- **Roadway Projects**
 - 10. TH 65 at CSAH 12 (109th Avenue) and 105th Ave Project (Strategic Capacity)
 - 32. Old Highway 8 Bridge Replacement (No. 4553) (Bridge)
- **Transit Projects**
- **Pedestrian and Bicycle Projects**
- ⬠ **Safety (HSIP) Projects**
 - P21. CSAH 23 4 to 3 Conversion



12/1/2022



Locations of 2022 Regional Solicitation and Safety (HSIP) Projects In Council District 11



Funding Category

- Roadway
- Transit
- Bicycle and Pedestrian
- ⬠ Safety (HSIP)

Resources

- Interstate Highways
- Other Major Highways
- Counties
- Lakes and Rivers
- Cities & Townships

■ Roadway Projects

- 7. CSAH 61 Spot Mobility and Safety Project (Spot Mobility)
- 12. County Road J Interchange (Strategic Capacity)

● Transit Projects

● Pedestrian and Bicycle Projects

- 67. Phase 1 Bruce Vento Regional Trail Extension (Multiuse Trails)
- 91. Edgerton St/Koehler Rd Trail (Safe Routes to Schools)

⬠ Safety (HSIP) Projects

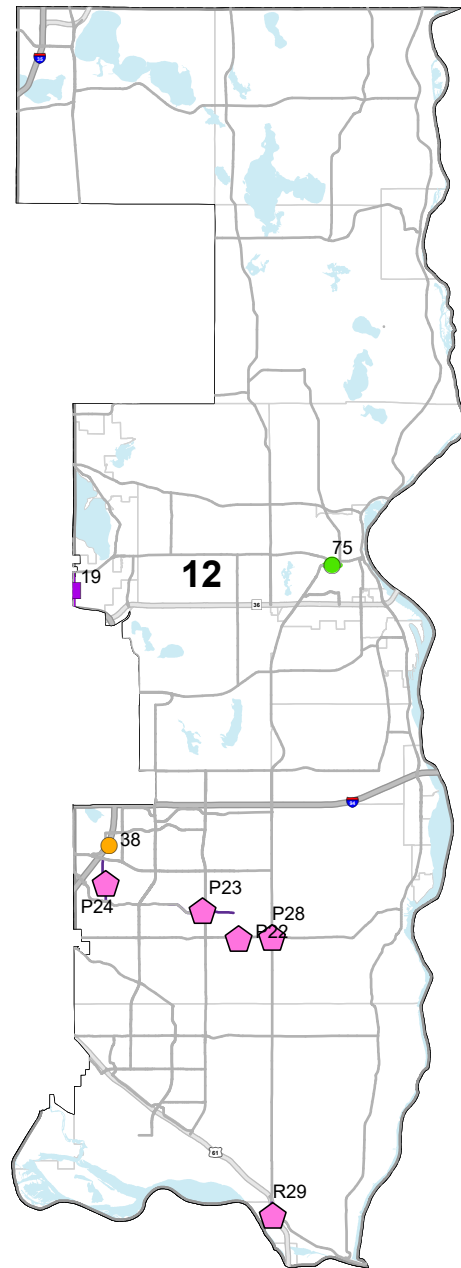
- P4. CSAH 23 at CSAH 62 Roundabout
- R17. Little Canada Rd Road Diet and Roundabout
- R25. TH 5 4 to 3 Conversion



12/1/2022



Locations of 2022 Regional Solicitation and Safety (HSIP) Projects In Council District 12



Funding Category

- Roadway
- Transit
- Bicycle and Pedestrian
- ⬠ Safety (HSIP)

Resources

- Interstate Highways
- Other Major Highways
- Counties
- Lakes and Rivers
- Cities & Townships

Roadway Projects

19. TH 120 (Century Ave) Reconstruction and Modernization (Modernization)

Transit Projects

38. I-94 Park and Ride Structure (Transit Expansion)

Pedestrian and Bicycle Projects

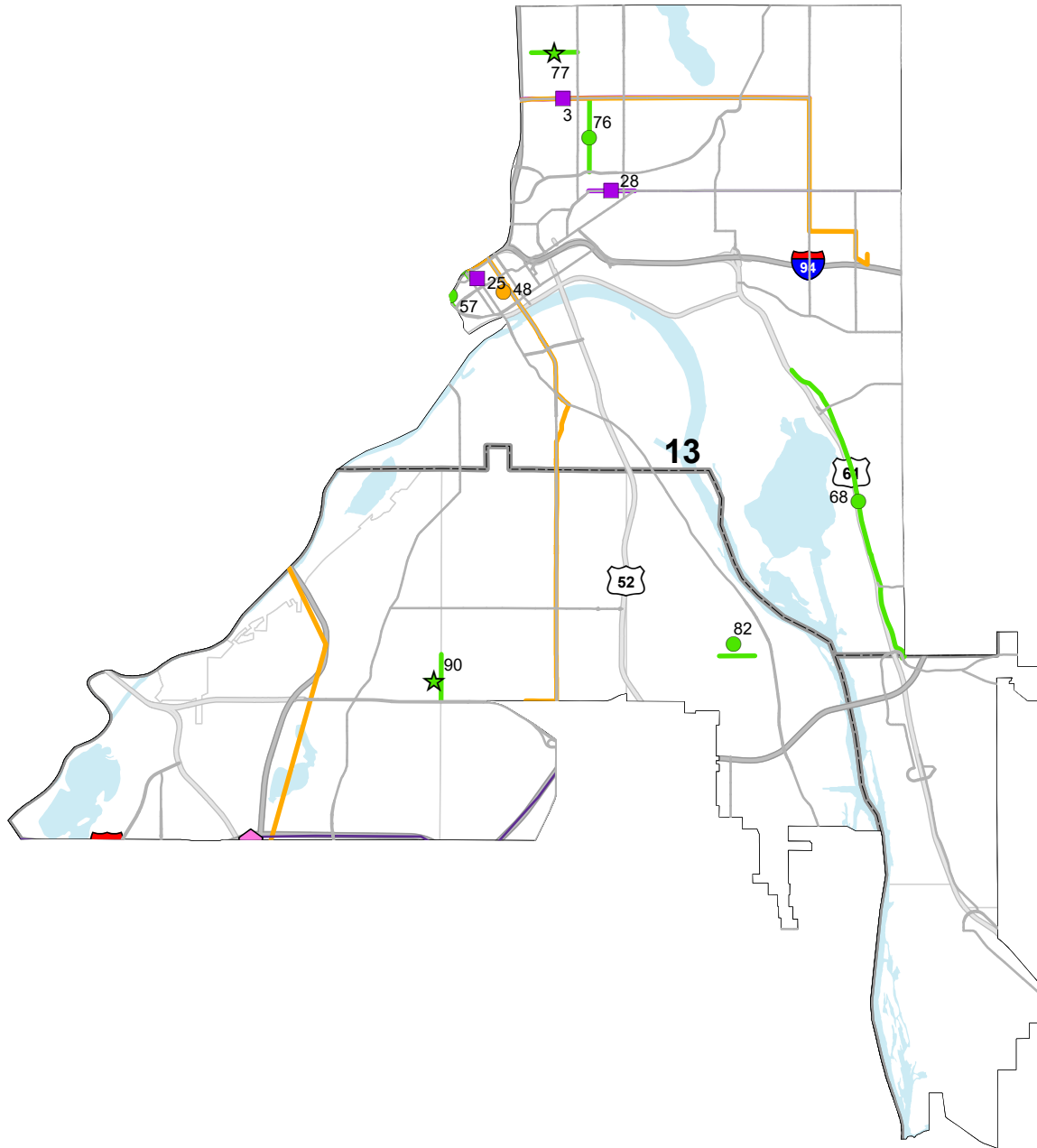
75. CSAH 5 Pedestrian Facility (Pedestrian Facility)

Safety (HSIP) Projects

- P22. CSAH 18 at Settlers Ridge Pkwy Roundabout
- P23. Lake Road 4 to 3 Conversion
- P24. Woodlane Dr. 4 to 3 Conversion
- P28. MNDOT TH 95 at CSAH 18 in Woodbury/Afton
- R29. TH 61 Construct 2 RCIs



Locations of 2022 Regional Solicitation and Safety (HSIP) Projects In Council District 13



Funding Category

- Roadway
- Transit
- Bicycle and Pedestrian
- ⬠ Safety (HSIP)

Resources

- Interstate Highways
- Other Major Highways
- Counties
- Lakes and Rivers
- Cities & Townships

■ Roadway Projects

- 3. Maryland Ave Traffic Signal Modernization (Traffic Management)
- 25. Wabasha Street (Modernization)
- 28. Minnehaha Avenue (Modernization)

● Transit Projects

- 48. G Line ABRT (Arterial BRT Project)

● Pedestrian and Bicycle Projects

- 57. Capital City Bikeway Buildout: Phase 3 Kellogg Blvd (Multiuse Trails)
- 68. Point Douglas Regional Trail Phase 1 (Multiuse Trail)
- 76. Payne Ave Pedestrian Safety Improvements (Pedestrian Facility)
- 77. Arlington Ave Sidewalk Infill (Pedestrian Facility)
- 82. Marie Ave (Safe Routes To Schools)
- 90. Delaware Ave Trail Gap and School Safety Improvements (Safe Routes to Schools)

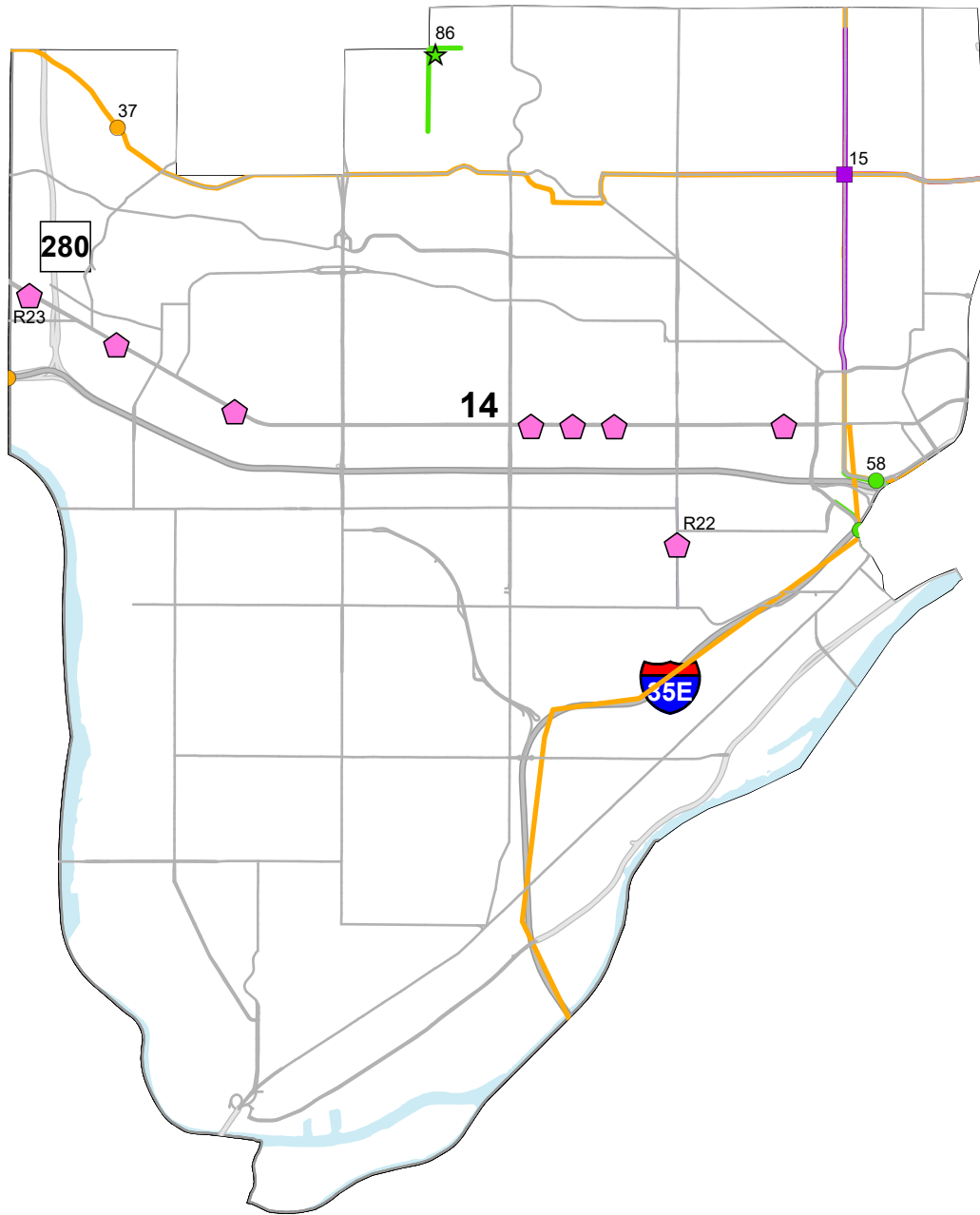
⬠ Safety (HSIP) Projects



12/1/2022



Locations of 2022 Regional Solicitation and Safety (HSIP) Projects In Council District 14



Funding Category

- Roadway
- Transit
- Bicycle and Pedestrian
- ⬠ Safety (HSIP)

Resources

- Interstate Highways
- Other Major Highways
- Counties
- Lakes and Rivers
- Cities & Townships

- **Roadway Projects**
15. Rice Street Modernization (Modernization)

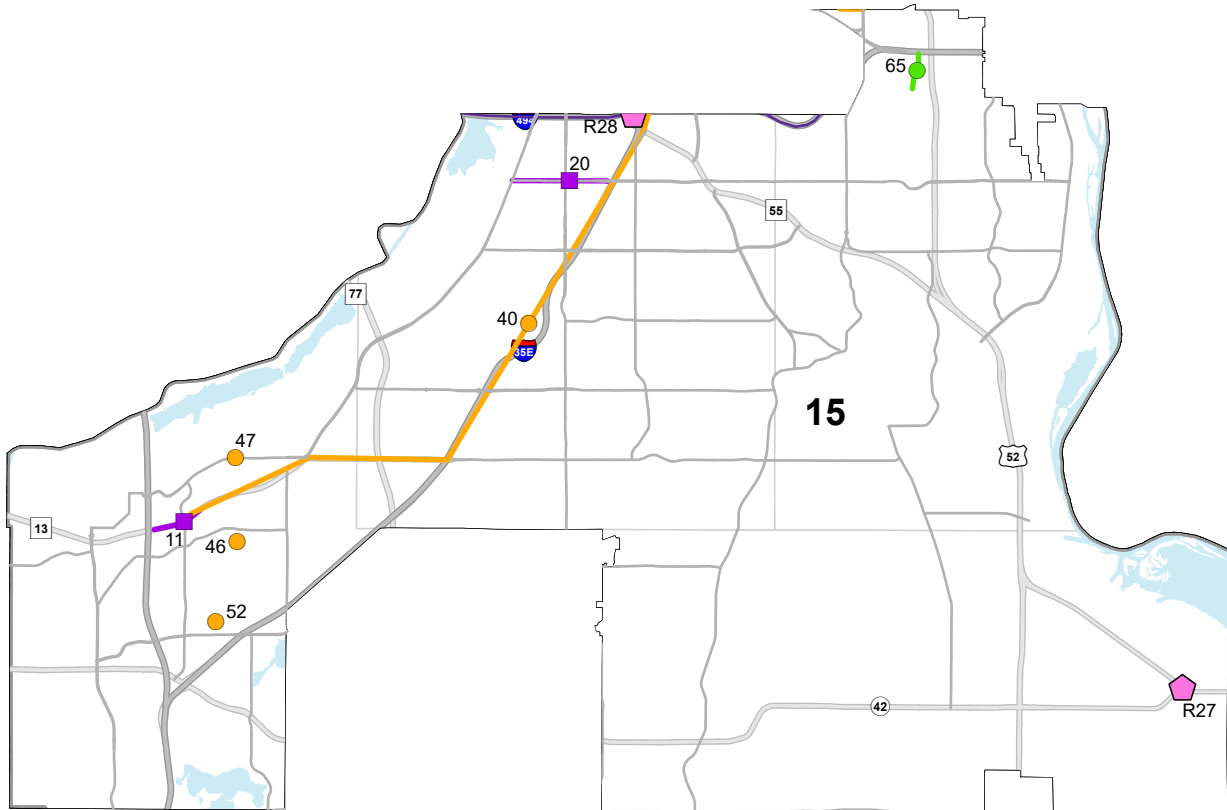
- **Transit Projects**
37. Route 3 Service Expansion (Transit Expansion)
40. Express to Rice/University (Transit Expansion)
48. G Line ABRT (Arterial BRT)

- **Pedestrian and Bicycle Projects**
57. Capital City Bikeway Buildout: Phase 3 Kellogg Blvd (Multiuse Trails)
58. Capital City Bikeway Buildout: St. Peter St. (Multiuse Trails)
86. Chelsea Heights Elementary Pedestrian Improvements (Safe Routes to Schools)

- ⬠ **Safety (HSIP) Projects**
R22. Dale St. 4 to 3 Conversion
R23. CSAH 34 Install RRTBs at 7 Locations



Locations of 2022 Regional Solicitation and Safety (HSIP) Projects In Council District 15



Funding Category

- Roadway
- Transit
- Bicycle and Pedestrian
- ⬠ Safety (HSIP)

Resources

- Interstate Highways
- Other Major Highways
- Counties
- Lakes and Rivers
- Cities & Townships

Roadway Projects

- 11. Highway 13 and Nicollet Avenue Mobility Project (Strategic Capacity)
- 20. CSAH 26 Reconstruction Trail and Lane Conversion (Modernization)

Transit Projects

- 40. Express to Rice/University (Transit Expansion)
- 46. MVTA Tech and ADA Enhancements (Transit Modernization)
- 47. MVTA AVTS Modernization (Transit Modernization)
- 52. MVTA Transit Connection Specialist (TDM)

Pedestrian and Bicycle Projects

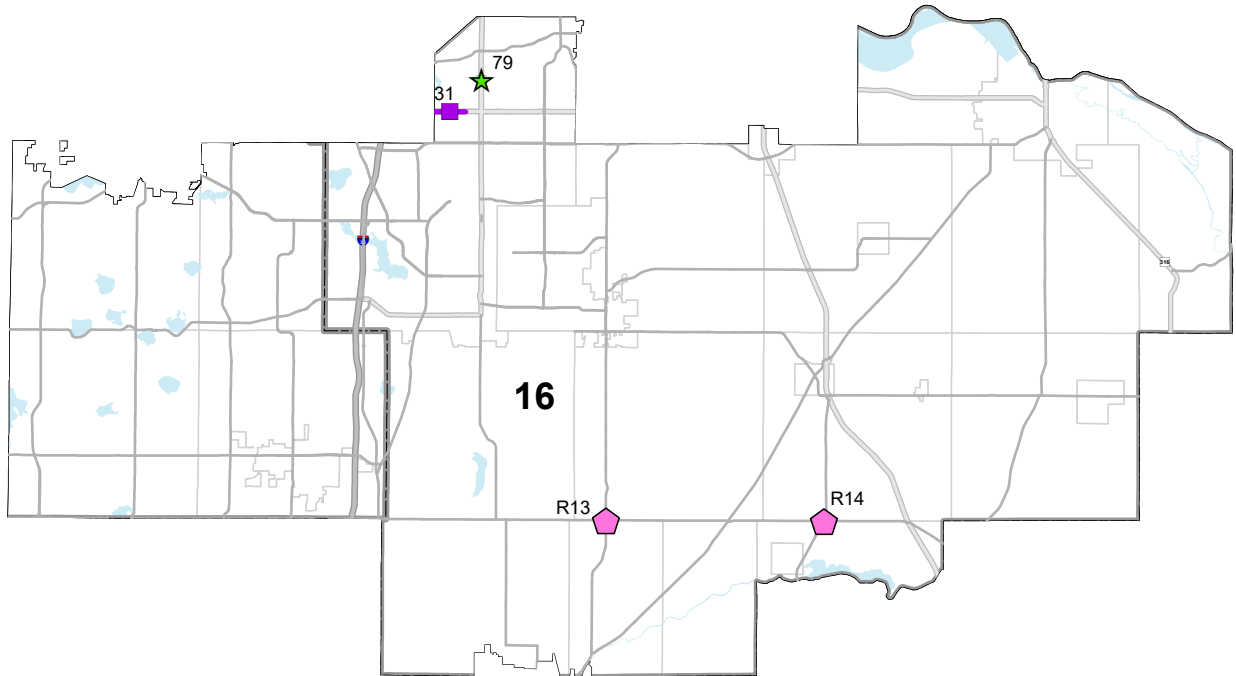
- 65. Inver Grove Heights Babcock Trail (Multiuse Trail)

Safety (HSIP) Projects

- R27. TH 55 at CSAH 42 Roundabout
- R28. I-494 Install Continuous Lighting



Locations of 2022 Regional Solicitation and Safety (HSIP) Projects In Council District 16



Funding Category

- Roadway
- Transit
- Bicycle and Pedestrian
- ⬠ Safety (HSIP)

Resources

- Interstate Highways
- Other Major Highways
- Counties
- Lakes and Rivers
- Cities & Townships

Roadway Projects

31. CSAH 42 Roadway Modernization in Apple Valley from Redwood Drive to 147th Street (Modernization)

Transit Projects

Pedestrian and Bicycle Projects

79. Cedar Ave Bridge at 140th St (Pedestrian Facilities)

Safety (HSIP) Projects

R13. CSAH 86 at TH 3 Roundabout
R14. CSAH 86 at TH 56 Roundabout



2022 Regional Solicitation – Transportation Advisory Board (TAB) Selected Projects for 2023-2027

Traffic Management Technologies

#	Application	Applicant	Project	City/Township	County	Fed Award	Total Cost
1	17633	Carver Co	Traffic Signal Technologies and ITS Corridor Enhancements	Chanhassen, Chaska, Waconia	Carver	\$2,000,000	\$2,500,000
2	17654	Minneapolis	ITS Upgrades and Enhancements	Minneapolis	Hennepin	\$2,400,000	\$3,000,000
3	17491	Saint Paul	Maryland Avenue Traffic Signal Enhancements	St Paul	Ramsey	\$2,322,400	\$2,903,000

Spot Mobility and Safety

#	Application	Applicant	Project	City/Township	County	Fed Award	Total Cost
4	17577	Minneapolis	26th and Hiawatha Safety Improvements	Minneapolis	Hennepin	\$1,329,600	\$1,662,100
5	17672	Brooklyn Park	Hwy 169 at 109th Ave Improvements	Brooklyn Park, Champlin	Hennepin	\$2,494,800	\$3,118,500
6	17634	Carver Co	Highway 11 Intersection Improvements	Laketown Township	Carver	\$3,040,000	\$3,800,000
7	17517	Anoka Co	Hodgson Rd and Ash St Roundabout	Lino Lakes, Shoreview	Anoka, Ramsey	\$3,239,106	\$4,048,883
8	17636	Carver Co	Highway 5/11 Safety Improvements	Victoria	Carver	\$2,400,000	\$3,000,000
9	17572	Hennepin Co	Hemlock Ln Project	Maple Grove	Hennepin	\$1,856,000	\$2,320,000

Roadway Strategic Capacity

#	Application	Applicant	Project	City/Township	County	Fed Award	Total Cost
10	17515	Anoka Co	TH 65 Intersections at 109th/105th Aves	Blaine	Anoka	\$10,000,000	\$41,963,662
11	17578	Burnsville	TH 13 & Nicollet Ave Intersection Project	Burnsville	Dakota	\$10,000,000	\$32,185,000
12	17495	Ramsey Co	I-35E/CR J Addition of Missing Interchange Ramps and CR J Roundabouts	North Oaks, Lino Lakes, White Bear Township	Ramsey	\$10,000,000	\$14,549,729
13	17597	Brooklyn Park	CSAH 30 Expansion and Multimodal Project	Brooklyn Park	Hennepin	\$2,521,600	\$3,152,000

Roadway Modernization

#	Application	Applicant	Project	City/Township	County	Fed Award	Total Cost
14	17444	Hennepin Co	Franklin Ave Reconstruction Project	Minneapolis	Hennepin	\$3,088,000	\$3,860,000
15	17666	Ramsey Co	Rice Street Reconstruction	St. Paul	Ramsey	\$7,000,000	\$36,700,000
16	17445	Hennepin Co	Lyndale Ave Reconstruction Project	Minneapolis	Hennepin	\$7,000,000	\$13,550,000
17	17725	Minneapolis	7th Street North Reconstruction	Minneapolis	Hennepin	\$7,000,000	\$8,821,250

18	17446	Hennepin Co	Cedar Ave Reconstruction Project	Minneapolis	Hennepin	\$5,536,000	\$6,920,000
19	17728	Washington Co	Century Avenue Reconstruction	W Bear Lake, Mahtomedi	Washington	\$7,000,000	\$8,972,429
20	17492	Dakota County	Lone Oak Rd Reconstruction	Eagan	Dakota	\$4,740,000	\$5,940,000
21	17580	Rogers	TH 101/I-94 Interchange Upgrade	Rogers	Hennepin	\$6,780,000	\$8,475,000
22	17576	Maple Grove	TH 169/CR 130 Interchange Reconstruction	Maple Grove	Hennepin	\$7,000,000	\$14,635,000
23	17480	Edina	TH 100/Vernon Ave Interchange Recon.	Edina	Hennepin	\$4,213,200	\$5,266,500
24	17586	St Louis Park	Cedar Lake Rd Improvements	St. Louis Park	Hennepin	\$7,000,000	\$11,985,000
25	17622	Saint Paul	Wabasha Street Reconstruction	St. Paul	Ramsey	\$5,337,600	\$6,672,000
26	17665	Anoka (City)	St Francis Blvd Corridor Improvements	Anoka	Anoka	\$4,951,600	\$6,257,000
27	17677	Minneapolis	E 35th and 36th Streets Reconstruction	Minneapolis	Hennepin	\$7,000,000	\$27,218,820
28	17623	Saint Paul	Minnehaha Avenue Reconstruction	St. Paul	Ramsey	\$5,224,640	\$6,530,800
29	17710	Shakopee	Marystown Road Corridor	Shakopee	Scott	\$3,723,172	\$4,653,965
30	17682	Waconia	TH 5 Phase 2 Reconstruction	Waconia	Carver	\$7,000,000	\$11,275,900
31	17598	Dakota Co	CSAH 42 Roadway Modernization	Apple Valley	Dakota	\$6,540,000	\$8,179,345

Bridges

#	Application	Applicant	Project	City/Township	County	Fed Award	Total Cost
32	17496	Ramsey Co	Old Highway 8 Bridge Replacement	New Brighton	Ramsey	\$1,937,365	\$2,421,706
33	17451	Hennepin Co	Bass Lake Rd Bridge Replacement	Brooklyn Center, Crystal	Hennepin	\$1,040,000	\$1,300,000
34	17650	Minneapolis	Nicollet Ave Bridge Rehab	Minneapolis	Hennepin	\$7,000,000	\$21,500,000
35	17450	Hennepin Co	Pioneer Trail Bridge Replacement	Eden Prairie	Hennepin	\$4,760,000	\$5,950,000
36	17452	Hennepin Co	Eden Prairie Rd Bridge Replacement	Eden Prairie	Hennepin	\$5,552,000	\$6,940,000

Transit Expansion

#	Application	Applicant	Project	City/Township	County	Fed Award	Total Cost
37	17625	Metro Transit	Route 3 Service Improvement	Minneapolis, St. Paul	Hennepin, Ramsey	\$6,720,011	\$8,400,014
38	17692	Washington Co	I-494 Park & Ride Structure	Woodbury	Washington	\$7,000,000	\$21,679,457
39	17605	MVTA	Shakopee to Brooklyn Center Express	Shakopee, Prior Lake, Brooklyn Center	Hennepin, Scott	\$4,297,912	\$5,372,391
40	17606	MVTA	Express to Rice/University	Burnsville, Eagan, St. Paul	Dakota, Ramsey	\$2,812,780	\$3,515,975
41	17722	Metro Transit	METRO Green Line LRT Extension	5 Cities	Hennepin	\$7,000,000	\$132,971,399
42	17694	SW Transit	SW Prime North Expansion	10 Cities	Carver, Hennepin	\$5,600,000	\$7,000,000

Transit Modernization

#	Application	Applicant	Project	City/Township	County	Fed Award	Total Cost
43	17655	Minneapolis	5th Street Transit Center	Minneapolis	Hennepin	\$1,989,439	\$2,486,799
44	17497	Metro Transit	Blue Line Lake St Station Renovation	Minneapolis	Hennepin	\$7,000,000	\$8,750,000
45	17615	Metro Transit	38th Street Station Modernization	Minneapolis	Hennepin	\$5,136,000	\$6,420,000
46	17603	MVTA	Technology, ADA Enhancements	7 Cities	Dakota, Scott	\$500,000	\$625,000
47	17604	MVTA	Apple Valley Transit Station Modernization (Phase II)	Apple Valley	Dakota	\$4,000,000	\$5,000,000

Arterial Bus Rapid Transit Program

#	Application	Applicant	Project	City/Township	County	Fed Award	Total Cost
48	N/A	Metro Transit	Arterial Bus Rapid Transit Program			\$25,000,000	TBD

Travel Demand Management

#	Application	Applicant	Project	City/Township	County	Fed Award	Total Cost
49	17707	HOURECAR	Multifamily EV Carshare Pilot Project	5 Cities	Hennepin	\$499,244	\$624,055
50	17679	Metro Transit	Residential Pass Implementation Project	Multiple	Hennepin, Ramsey	\$500,000	\$625,000
51	17724	Bicycle Alliance of Minnesota	Learn to Ride Expansion	Minneapolis, St. Paul	Hennepin	\$424,554	\$530,692
52	17602	MVTA	Transit Connection Specialist	6 Cities	Dakota, Scott	\$228,000	\$285,000
53	17563	Metro Transit	Metro Transit Wayfinding Project	5 Cities	Hennepin, Ramsey	\$400,000	\$500,000

Multiuse Trails and Bicycle Facilities

#	Application	Applicant	Project	City/Township	County	Fed Award	Total Cost
54	17449	Hennepin Co	Park Ave & Portland Ave Bikeway	Minneapolis	Hennepin	\$5,500,000	\$8,160,000
55	17721	Minneapolis	Downtown 9th and 10th St Bikeways	Minneapolis	Hennepin	\$4,511,942	\$5,639,927
56	17537	Three Rivers	Eagle Lake Regional Trail	Minnetonka, Plymouth	Hennepin	\$3,060,333	\$3,825,416
57	17627	St Paul	Capital City Bikeway: Phase 3 Kellogg	St. Paul	Ramsey	\$5,500,000	\$9,435,913
58	17629	St Paul	Capital City Bikeway: Saint Peter St	St. Paul	Ramsey	\$5,500,000	\$8,364,855
59	17651	Minneapolis	Northside Greenway Phase 1	Minneapolis	Hennepin	\$4,188,954	\$5,236,192
60	17614	Minneapolis	2nd St North Bikeway	Minneapolis	Hennepin	\$4,000,000	\$5,000,000
61	17595	Anoka Co	44th Ave Bridge Bike/Ped Trail Project	Fridley	Anoka	\$2,015,200	\$2,519,000
62	17579	Mpls P & Rec	East Bank Trail Gap Improvements	Minneapolis	Hennepin	\$2,560,000	\$3,200,000
63	17473	Three Rivers	Nine Mile Creek Regional Trail - 11th Av	Hopkins	Hennepin	\$760,000	\$950,000
64	17539	Three Rivers	Shingle Creek Regional Trail Realignment	Brooklyn Center	Hennepin	\$2,462,240	\$3,077,800
65	17680	Inver Grove Hts	Inver Grove Heights Babcock Trail	Inver Grove Hts	Dakota	\$419,040	\$523,800
66	17448	Hennepin Co	Marshall St NE Bikeway Project	Minneapolis	Hennepin	\$4,912,000	\$6,140,000
67	17582	Ramsey Co	Phase 1 Bruce Vento Reg. Trail Ext	3 Cities; 1 Twp	Ramsey	\$4,000,000	\$7,000,000
68	17573	St Paul	Point Douglas Regional Trail Phase 1	Newport, St. Paul	Ramsey	\$5,500,000	\$6,875,000
69	17556	Scott Co	Merriam Junction Regional Trail	Louisville Twp	Scott	\$5,500,000	\$13,150,000
70	17575	Three Rivers	Bryant Lake Regional Trail Construction	Eden Prairie, Minnetonka	Hennepin	\$5,500,000	\$8,160,000
71	17663	City of Anoka	Rum River Trail 4th Ave RR Crossing	Anoka	Anoka	\$556,000	\$706,000

Pedestrian Facilities

#	Application	Applicant	Project	City/Township	County	Fed Award	Total Cost
72	17570	Hennepin Co	Lake St Pedestrian Project	Minneapolis	Hennepin	\$2,000,000	\$4,300,000
73	17733	Minneapolis	1st Ave Pedestrian Improvements	Minneapolis	Hennepin	\$2,000,000	\$12,683,100
74	17734	Minneapolis	Elliot Park Pedestrian Improvements	Minneapolis	Hennepin	\$2,000,000	\$2,564,770
75	17726	Washington Co	CSAH 5 Pedestrian Facility	Stillwater	Washington	\$400,000	\$500,000
76	17628	St Paul	Payne Ave Pedestrian Safety Improvements	St. Paul	Ramsey	\$1,200,000	\$1,500,000
77	17600	St Paul	Arlington Avenue Sidewalk Infill	St. Paul	Ramsey	\$920,000	\$1,150,000
78	17447	Hennepin Co	Marshall St Pedestrian Project	Minneapolis	Hennepin	\$1,528,000	\$1,910,000
79	17670	Dakota Co	Cedar Ave Pedestrian Bridge at 140th St	Apple Valley	Dakota	\$2,000,000	\$2,871,833
80	17503	Minneapolis	42nd Street Pedestrian Improvements	Minneapolis	Hennepin	\$1,623,480	\$2,029,350
81	17657	Victoria	78th Street Pedestrian Overpass	Victoria	Carver	\$2,000,000	\$3,204,000

Safe Routes to School (SRTS)

#	Application	Applicant	Project	City/Township	County	Fed Award	Total Cost
82	17729	South St Paul	Marie Avenue SRTS	South St. Paul	Dakota	\$1,000,000	\$2,246,000
83	17664	New Hope	Meadow Lake Elem. SRTS	New Hope, Brooklyn Park	Hennepin	\$363,617	\$454,521
84	17558	Minneapolis	South & Folwell SRTS Improvements	Minneapolis	Hennepin	\$1,000,000	\$1,378,850
85	17559	Minneapolis	Whittier Safe Routes to School	Minneapolis	Hennepin	\$1,000,000	\$1,317,030
86	17507	St Paul	Chelsea Hts Elem. Ped. Improvements	St. Paul, Falcon Heights	Ramsey	\$1,000,000	\$1,440,000
87	17647	Bloomington	Valley View Schools SRTS Improvements	Bloomington	Hennepin	\$398,000	\$498,040
88	17588	Richfield	73rd St SRTS Connection	Richfield	Hennepin	\$635,000	\$810,000
89	17731	Chaska	Engler Boulevard Trail Gap	Chaska	Carver	\$825,520	\$1,031,900
90	17697	Dakota Co	Delaware Avenue Trail Gap	West St. Paul, Mendota Heights	Dakota	\$600,000	\$750,000
91	17494	Ramsey Co	Koehler Rd/Edgerton St Trail	Vadnais Heights	Ramsey	\$557,654	\$697,067

Unique Projects

#	Application	Applicant	Project	City/Township	County	Fed Award	Total Cost
92	N/A	Met Council	Travel Behavior Inventory	All	All	\$733,000	\$2,200,000
93	17596	Metro Transit	Regional Mobility Hubs	St Paul	Ramsey	\$1,600,000	\$2,000,000
94	17635	St Paul	EV Spot Network Strategic Expansion	St Paul	Ramsey	\$1,440,000	\$1,822,500