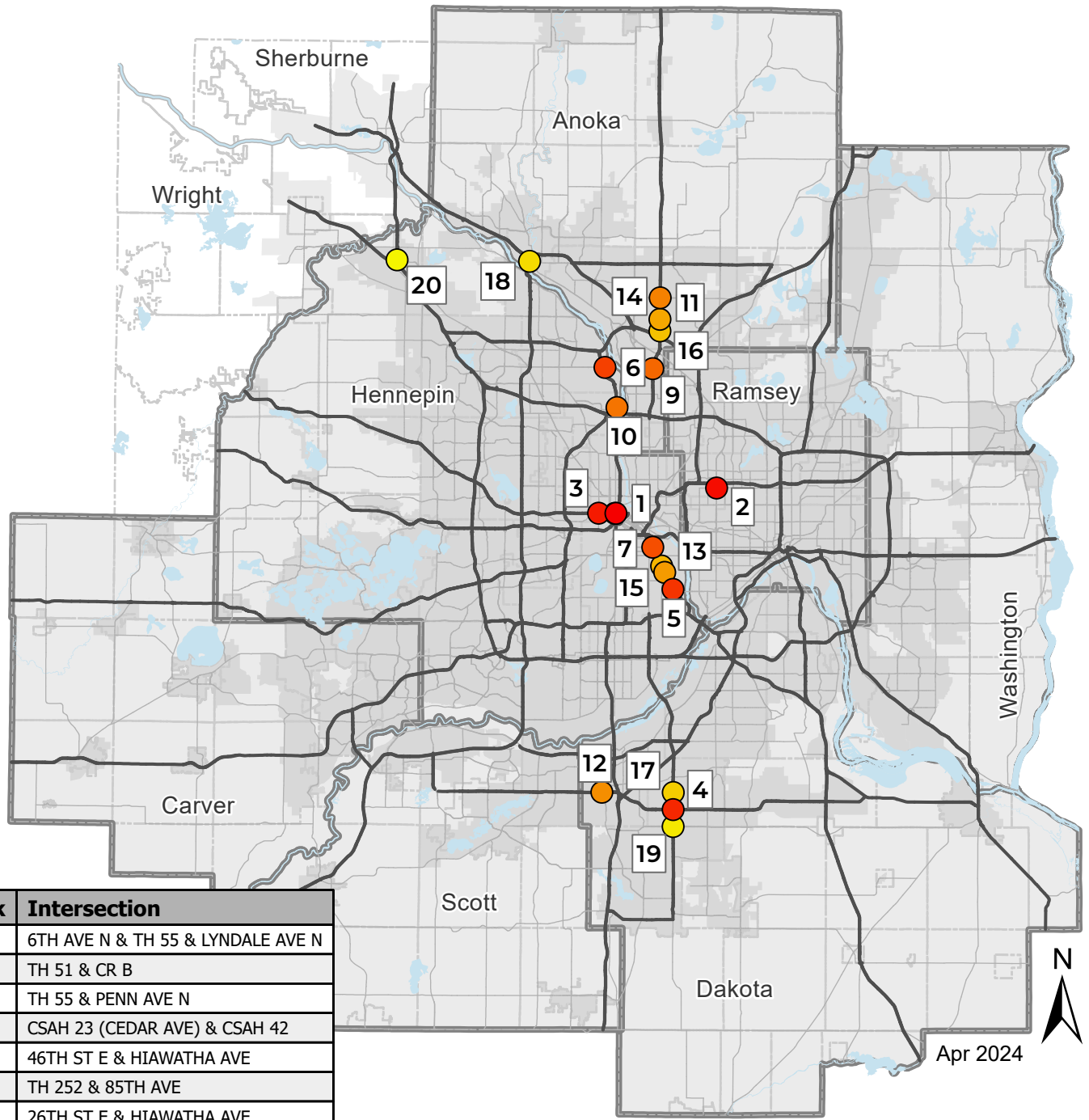


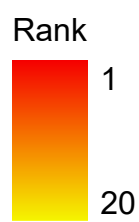
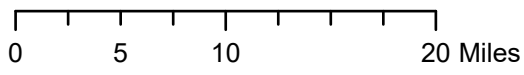
Top 20 Intersections - Overall Score

Rankings exclude intersections with recent, ongoing, or programmed projects.



Apr 2024

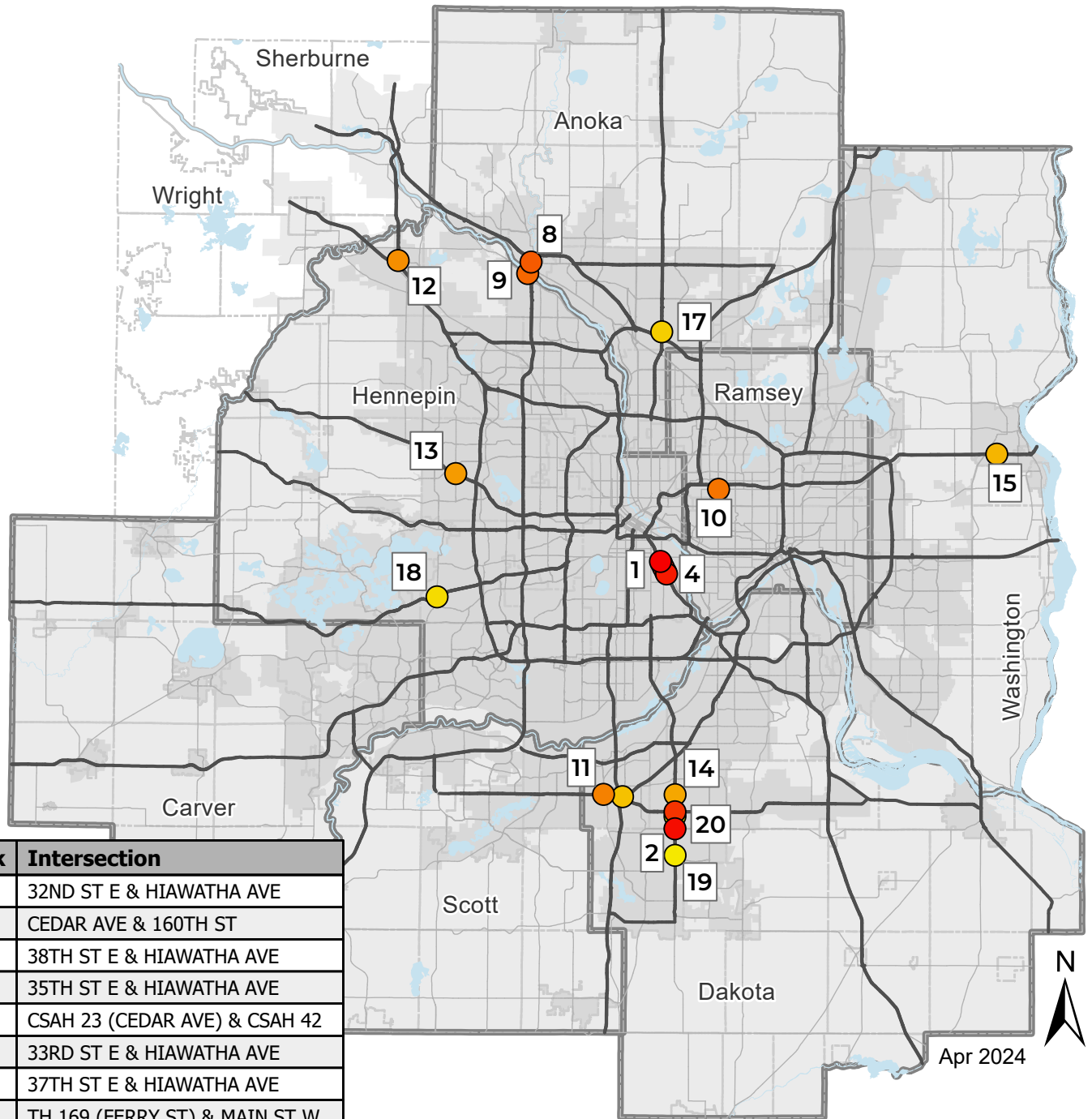
Rank	Intersection
1	6TH AVE N & TH 55 & LYNDAL AVE N
2	TH 51 & CR B
3	TH 55 & PENN AVE N
4	CSAH 23 (CEDAR AVE) & CSAH 42
5	46TH ST E & HIAWATHA AVE
6	TH 252 & 85TH AVE
7	26TH ST E & HIAWATHA AVE
8	TH 55 & LYNDAL AVE N
9	TH 65 NE & OSBORNE RD
10	TH 252 & 66TH AVE
11	TH 65 & 109TH AVE
12	CSAH 42 & CSAH 5
13	38TH ST E & HIAWATHA AVE
14	TH 65 & 99TH AVE
15	35TH ST E & HIAWATHA AVE
16	TH 65 & 93RD LN
17	CSAH 23 (CEDAR AVE) & 140TH ST
18	TH 169 (FERRY ST) & MAIN ST W
19	CEDAR AVE & 160TH ST
20	TH 101 & DIAMOND LAKE RD S



- Reference Layers**
- Principal Arterials
 - Minor Arterials
 - Rivers and Major Lakes
 - County Boundaries
 - City Boundaries
 - MUSA 2040
 - O Area

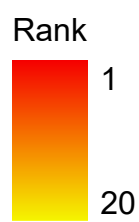
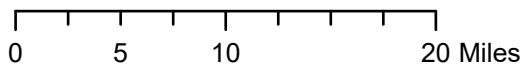
Top 20 Intersections - Total Delay

Rankings exclude intersections with recent, ongoing, or programmed projects.



Apr 2024

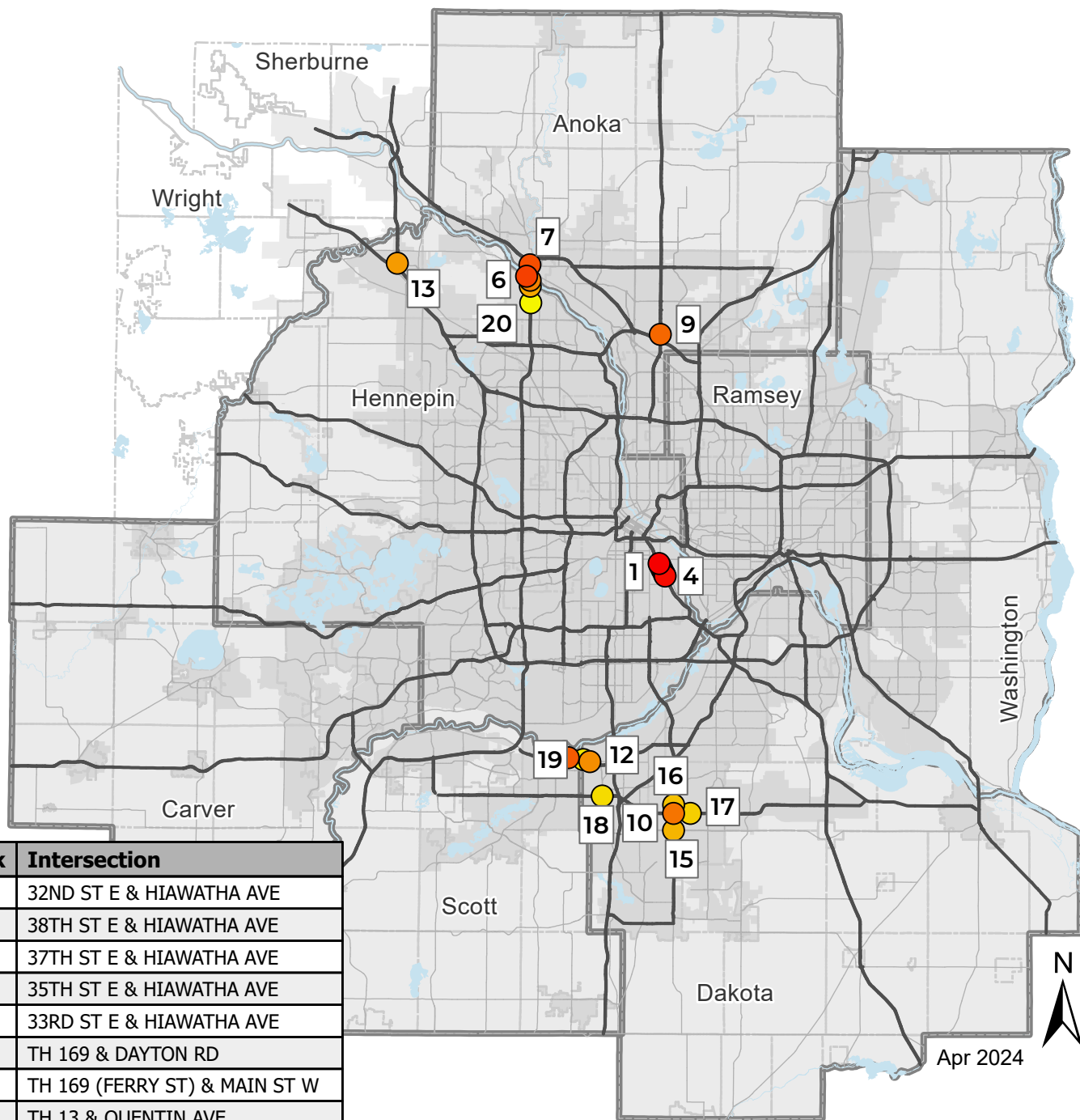
Rank	Intersection
1	32ND ST E & HIAWATHA AVE
2	CEDAR AVE & 160TH ST
3	38TH ST E & HIAWATHA AVE
4	35TH ST E & HIAWATHA AVE
5	CSAH 23 (CEDAR AVE) & CSAH 42
6	33RD ST E & HIAWATHA AVE
7	37TH ST E & HIAWATHA AVE
8	TH 169 (FERRY ST) & MAIN ST W
9	TH 169 & DAYTON RD
10	TH 51 & CR B
11	CSAH 42 & CSAH 5
12	TH 101 & DIAMOND LAKE RD S
13	TH 55 & VICKSBURG LN
14	CSAH 23 (CEDAR AVE) & 140TH ST
15	TH 36 & WASHINGTON AVE
16	CSAH 42 & NICOLLET AVE
17	TH 65 & 93RD LN
18	TH 7 & CSAH 101
19	CEDAR AVE & DODD BLVD
20	CEDAR AVE & 153RD ST



- Reference Layers**
- Principal Arterials
 - Minor Arterials
 - Rivers and Major Lakes
 - County Boundaries
 - City Boundaries
 - MUSA 2040
 - MPO Area

Top 20 Intersections - Peak Period Delay

Rankings exclude intersections with recent, ongoing, or programmed projects.



Rank	Intersection
1	32ND ST E & HIAWATHA AVE
2	38TH ST E & HIAWATHA AVE
3	37TH ST E & HIAWATHA AVE
4	35TH ST E & HIAWATHA AVE
5	33RD ST E & HIAWATHA AVE
6	TH 169 & DAYTON RD
7	TH 169 (FERRY ST) & MAIN ST W
8	TH 13 & QUENTIN AVE
9	TH 65 & 93RD LN
10	CSAH 23 (CEDAR AVE) & CSAH 42
11	TH 169 & WEST RIVER RD N
12	TH 13 & WASHBURN AVE
13	TH 101 & DIAMOND LAKE RD S
14	TH 169 & HAYDEN LAKE RD E
15	CEDAR AVE & 160TH ST
16	CSAH 23 (CEDAR AVE) & 145TH ST
17	150TH ST W & FLAGSTAFF AVE
18	CSAH 42 & CSAH 5
19	TH 13 & CHOWEN AVE
20	TH 169 & 117TH AVE N

0 5 10 20 Miles

Reference Layers

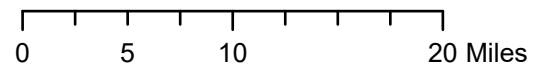
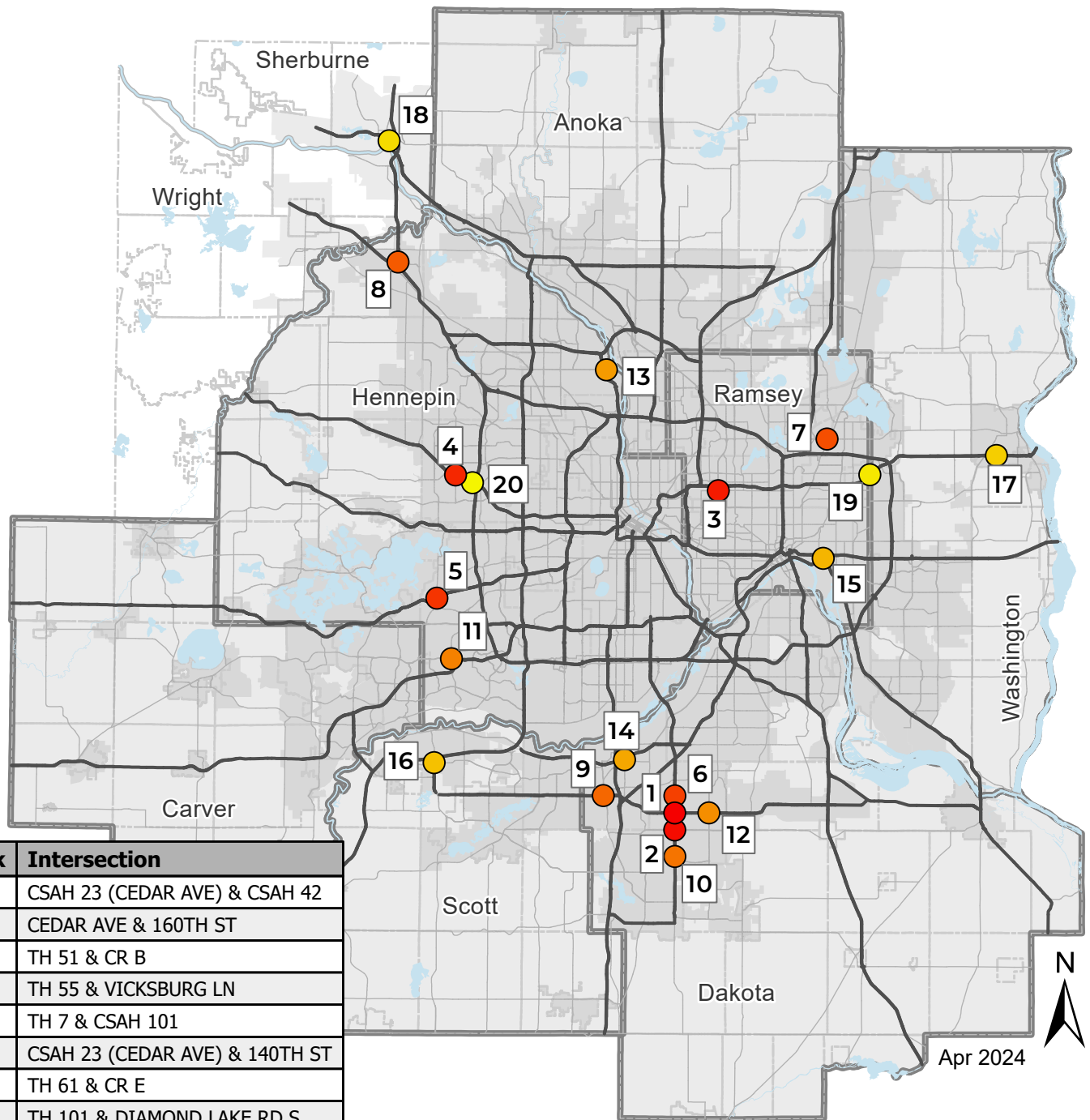
- Principal Arterials
- Minor Arterials
- Rivers and Major Lakes
- County Boundaries
- City Boundaries
- MUSA 2040
- MPO Area

Rank

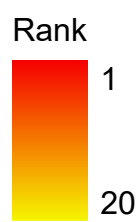
1
20

Top 20 Intersections - Cross Street Delay

Rankings exclude intersections with recent, ongoing, or programmed projects.



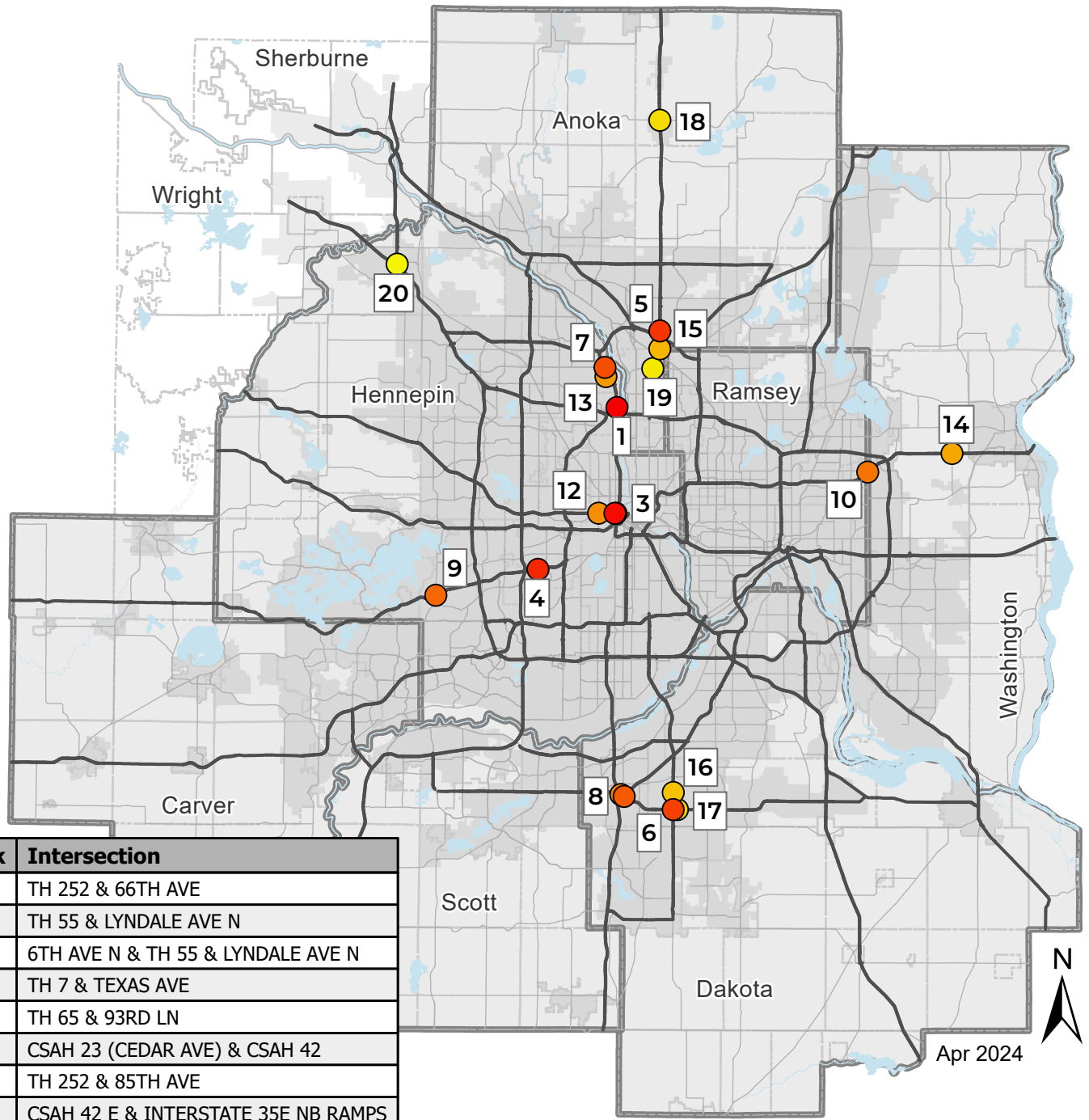
Rank	Intersection
1	CSAH 23 (CEDAR AVE) & CSAH 42
2	CEDAR AVE & 160TH ST
3	TH 51 & CR B
4	TH 55 & VICKSBURG LN
5	TH 7 & CSAH 101
6	CSAH 23 (CEDAR AVE) & 140TH ST
7	TH 61 & CR E
8	TH 101 & DIAMOND LAKE RD S
9	CSAH 42 & CSAH 5
10	CEDAR AVE & DODD BLVD
11	TH 5 & CSAH 4
12	CSAH 42 & PILOT KNOB RD
13	TH 252 & 85TH AVE
14	TH 13 & NICOLLET AVE
15	TH 61 & BURNS AVE
16	CSAH 17 & 17TH AVE
17	TH 36 & WASHINGTON AVE
18	TH 10 & MAIN ST
19	TH 36 & TH 120 (CENTURY AVE)
20	TH 55 & FERNBROOK LN



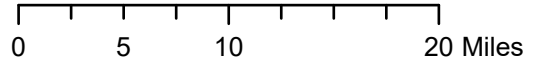
- Reference Layers**
- Principal Arterials
 - Minor Arterials
 - Rivers and Major Lakes
 - County Boundaries
 - City Boundaries
 - MUSA 2040
 - MPO Area

Top 20 Intersections - Crash Cost

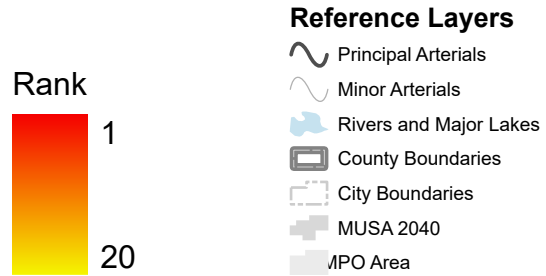
Rankings exclude intersections with recent, ongoing, or programmed projects.



Apr 2024

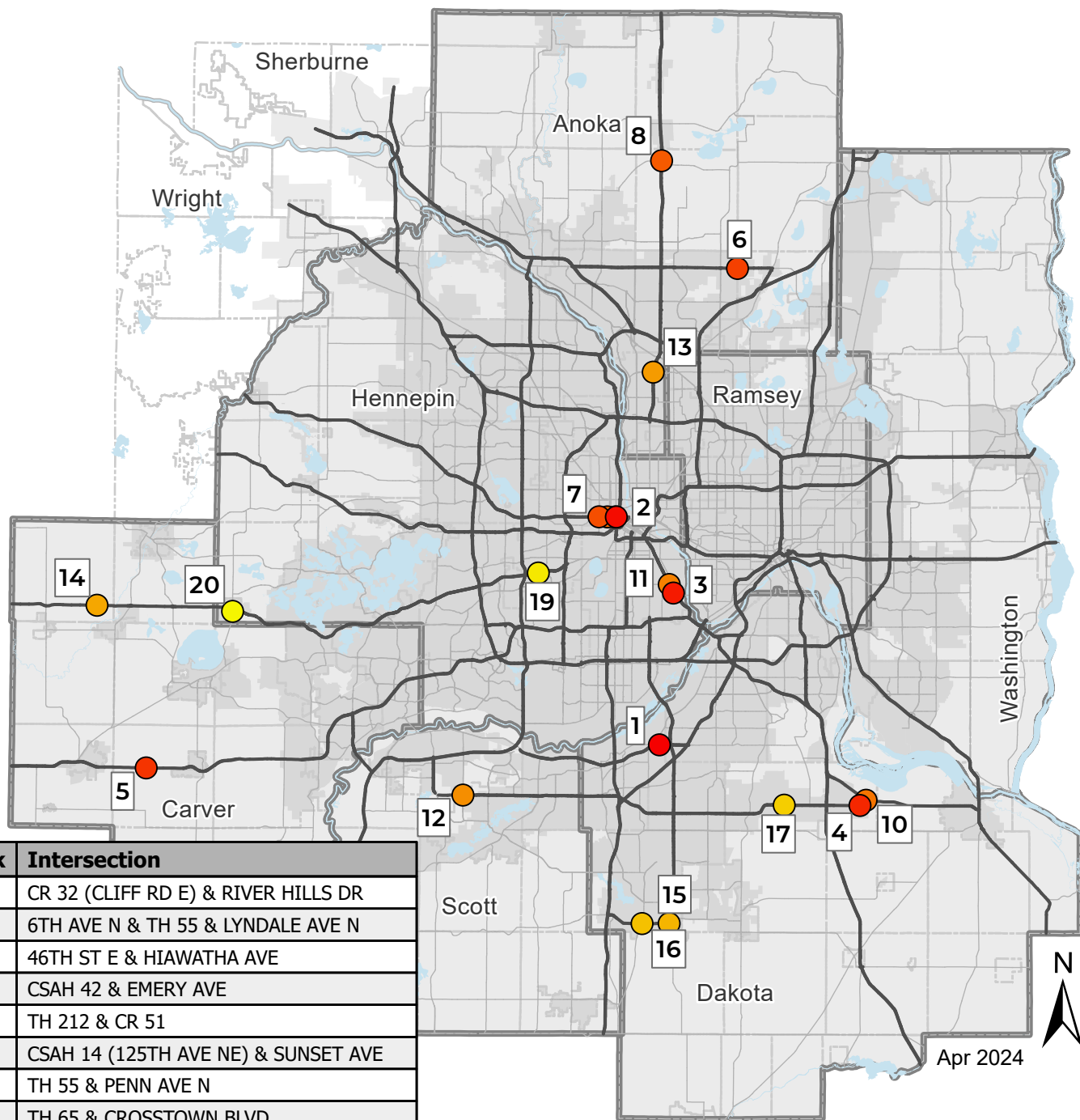


Rank	Intersection
1	TH 252 & 66TH AVE
2	TH 55 & LYNDALE AVE N
3	6TH AVE N & TH 55 & LYNDALE AVE N
4	TH 7 & TEXAS AVE
5	TH 65 & 93RD LN
6	CSAH 23 (CEDAR AVE) & CSAH 42
7	TH 252 & 85TH AVE
8	CSAH 42 E & INTERSTATE 35E NB RAMPS
9	TH 7 & CSAH 101
10	TH 36 & TH 120 (CENTURY AVE)
11	CSAH 42 & NICOLLET AVE
12	TH 55 & PENN AVE N
13	TH 252 & 81ST AVE
14	TH 36 & LAKE ELMO AVE N
15	TH 65 NE & LINCOLN ST
16	CSAH 23 (CEDAR AVE) & 140TH ST
17	150TH ST W & GARRETT AVE
18	TH 65 & VIKING BLVD
19	TH 65 NE & OSBORNE RD
20	TH 101 / I-94 NORTH RAMP

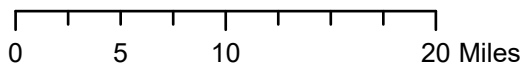


Top 20 Intersections - Severe Crash Rate

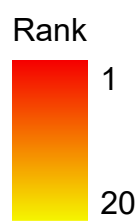
Rankings exclude intersections with recent, ongoing, or programmed projects.



Apr 2024



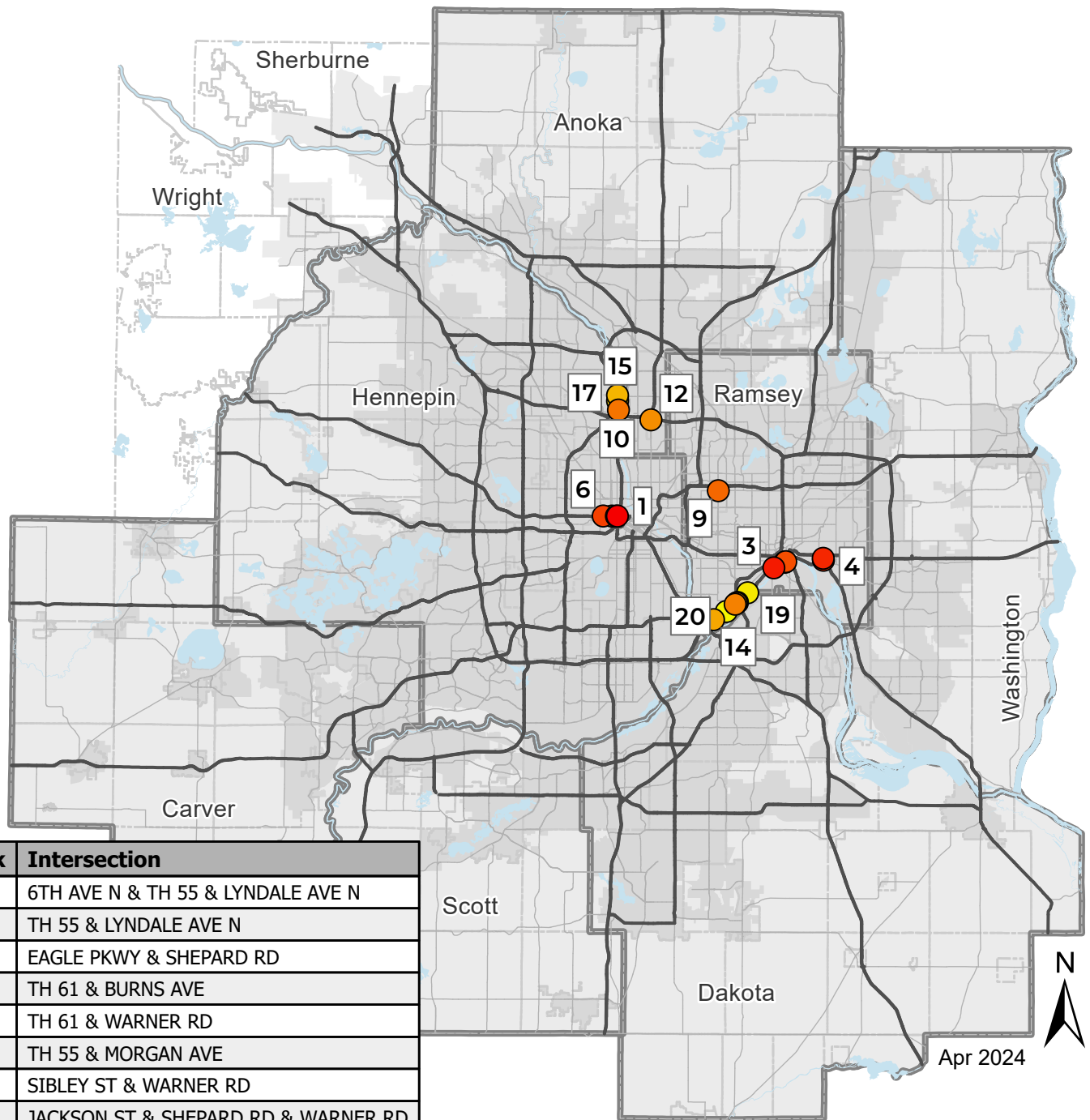
Rank	Intersection
1	CR 32 (CLIFF RD E) & RIVER HILLS DR
2	6TH AVE N & TH 55 & LYNDALE AVE N
3	46TH ST E & HIAWATHA AVE
4	CSAH 42 & EMERY AVE
5	TH 212 & CR 51
6	CSAH 14 (125TH AVE NE) & SUNSET AVE
7	TH 55 & PENN AVE N
8	TH 65 & CROSSTOWN BLVD
9	TH 55 & HUMBOLDT AVE
10	CSAH 42 (145TH ST) & COURTHOUSE BLVD
11	42ND ST E & HIAWATHA AVE
12	CSAH 42 & CSAH 83
13	TH 65 NE & OSBORNE RD
14	TH 7 & TACOMA AVE
15	CR 70 (215TH ST W) & GRENADA AVE
16	CR 70 (215TH ST W) & DODD BLVD
17	CSAH 42 (145TH ST) & AKRON AVE
18	TH 55 & LYNDALE AVE N
19	TH 7 & TEXAS AVE
20	TH 7 & MAIN ST



- Reference Layers**
- Principal Arterials
 - Minor Arterials
 - Rivers and Major Lakes
 - County Boundaries
 - City Boundaries
 - MUSA 2040
 - MPO Area

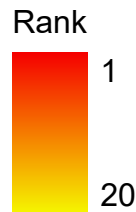
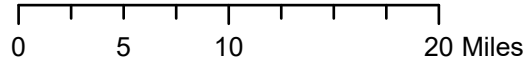
Top 20 Intersections - SPACE Score

Rankings exclude intersections with recent, ongoing, or programmed projects.



Apr 2024

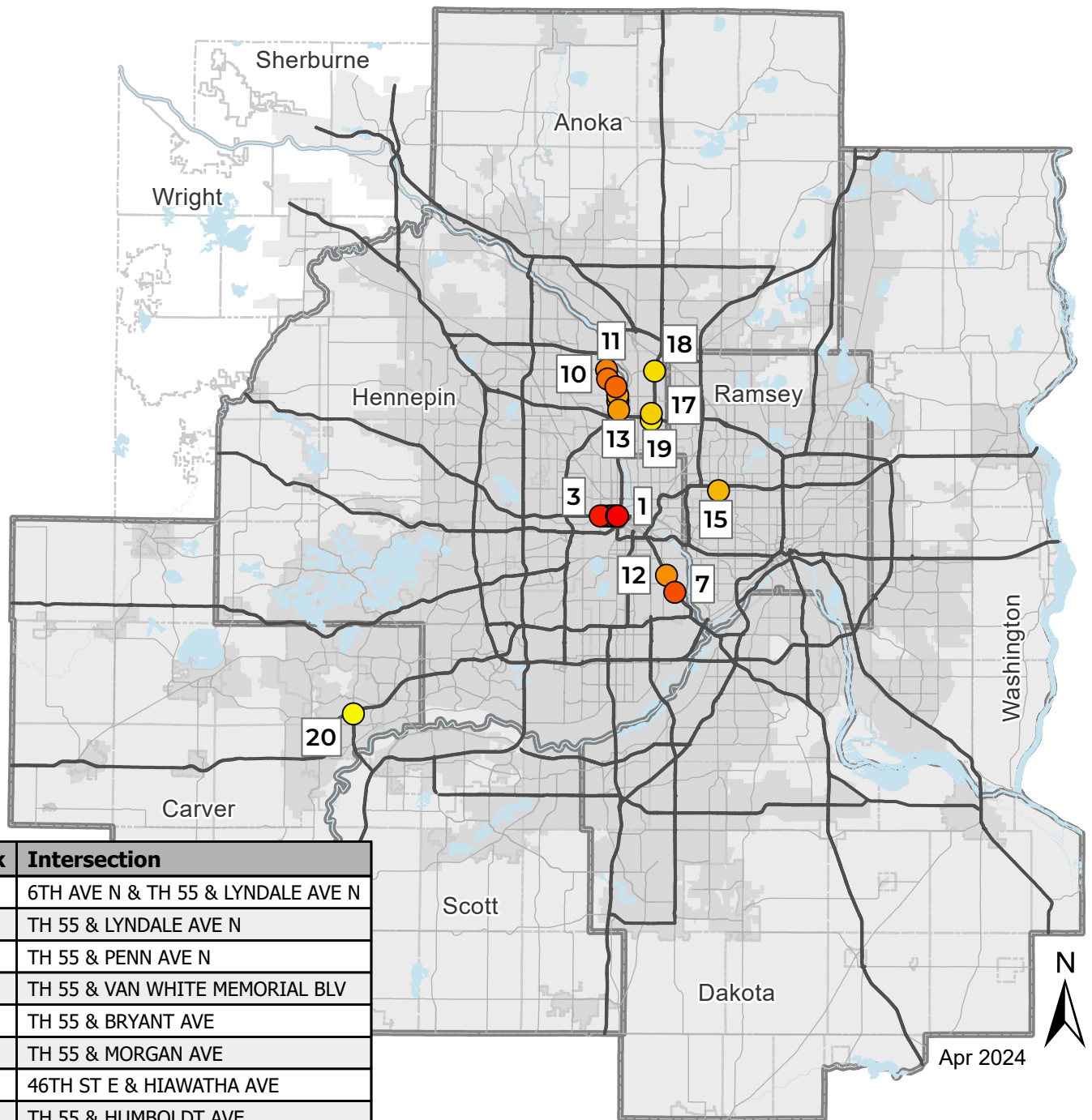
Rank	Intersection
1	6TH AVE N & TH 55 & LYNDAL AVE N
2	TH 55 & LYNDAL AVE N
3	EAGLE PKWY & SHEPARD RD
4	TH 61 & BURNS AVE
5	TH 61 & WARNER RD
6	TH 55 & MORGAN AVE
7	SIBLEY ST & WARNER RD
8	JACKSON ST & SHEPARD RD & WARNER RD
9	TH 51 & CR B
10	TH 252 & 66TH AVE
11	SHEPARD RD & ELWAY ST
12	TH 65 & I-694 SOUTH RAMPS
13	I-35E SB RAMP & SHEPARD RD
14	SHEPARD RD & DAVERN ST
15	TH 252 & 73RD AVE
16	TH 55 & VAN WHITE MEMORIAL BLV
17	TH 252 & 70TH AVE
18	I-35E NB RAMP & SHEPARD RD
19	OTTO AVE & SHEPARD RD
20	SHEPARD RD & RANKIN ST



- Reference Layers**
- Principal Arterials
 - Minor Arterials
 - Rivers and Major Lakes
 - County Boundaries
 - City Boundaries
 - MUSA 2040
 - MPO Area

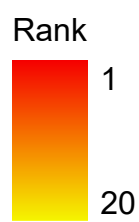
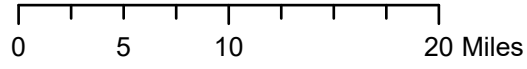
Top 20 Intersections - Transit Passenger Delay

Rankings exclude intersections with recent, ongoing, or programmed projects.



Apr 2024

Rank	Intersection
1	6TH AVE N & TH 55 & LYNDAL AVE N
2	TH 55 & LYNDAL AVE N
3	TH 55 & PENN AVE N
4	TH 55 & VAN WHITE MEMORIAL BLV
5	TH 55 & BRYANT AVE
6	TH 55 & MORGAN AVE
7	46TH ST E & HIAWATHA AVE
8	TH 55 & HUMBOLDT AVE
9	TH 252 & BROOKDALE DR
10	TH 252 & 81ST AVE
11	TH 252 & 85TH AVE
12	38TH ST E & HIAWATHA AVE
13	TH 252 & 66TH AVE
14	TH 252 & 73RD AVE
15	TH 51 & CR B
16	TH 252 & 70TH AVE
17	TH 65 & MEDTRONIC PKWY
18	TH 65 NE & OSBORNE RD
19	TH 65 & I-694 SOUTH RAMPS
20	TH 212 & CHESTNUT ST N



- Reference Layers**
- Principal Arterials
 - Minor Arterials
 - Rivers and Major Lakes
 - County Boundaries
 - City Boundaries
 - MUSA 2040
 - MPO Area