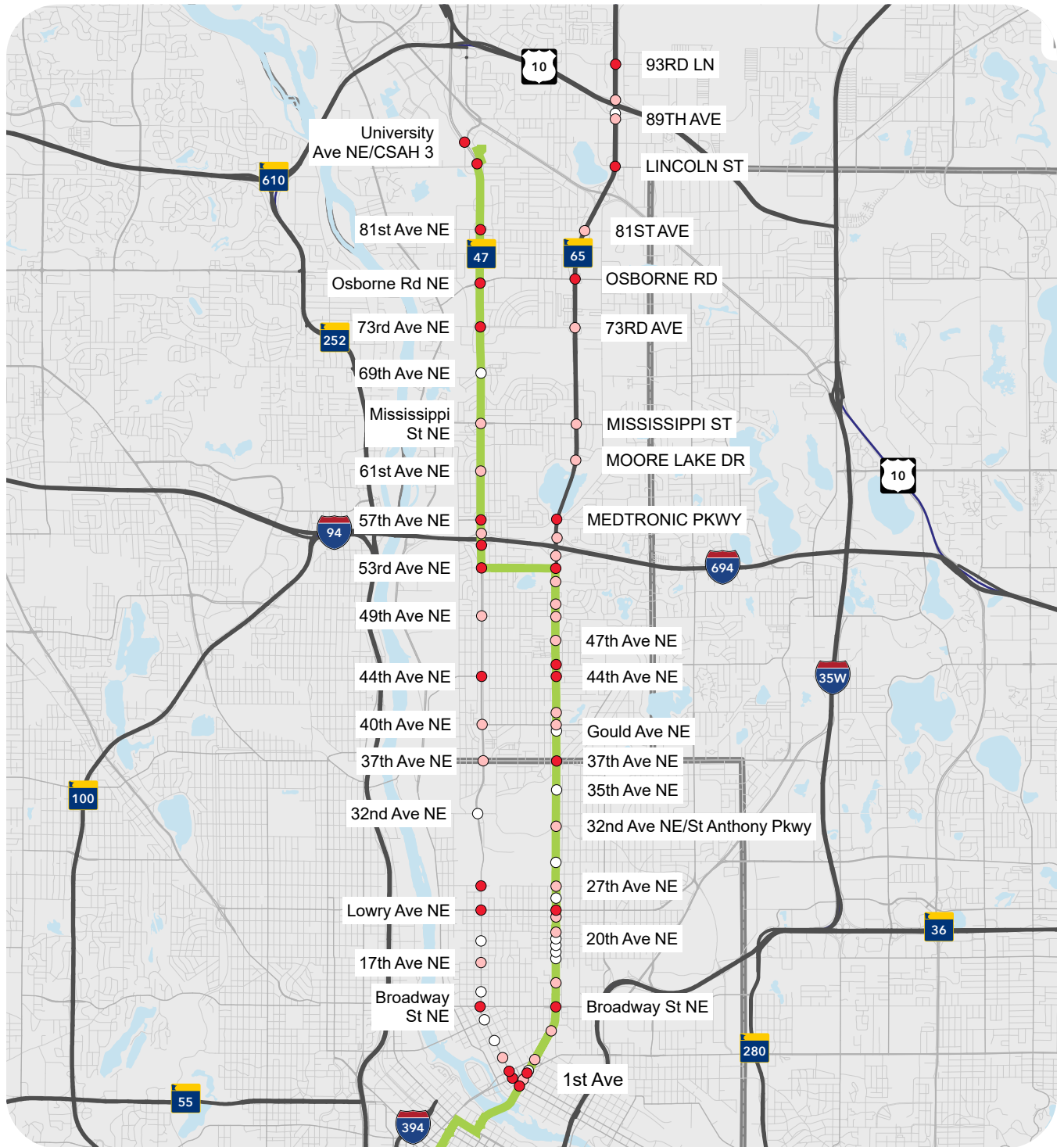


# Intersection Mobility and Safety Study

## Regional Priority Tiering Results

Minnesota State Highway 47 (University Ave) and 65 (Central Ave)

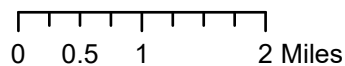


### Regional Priority Tier

- High
- Medium
- Low

### Arterial Bus Rapid Transit

— F Line Alignment

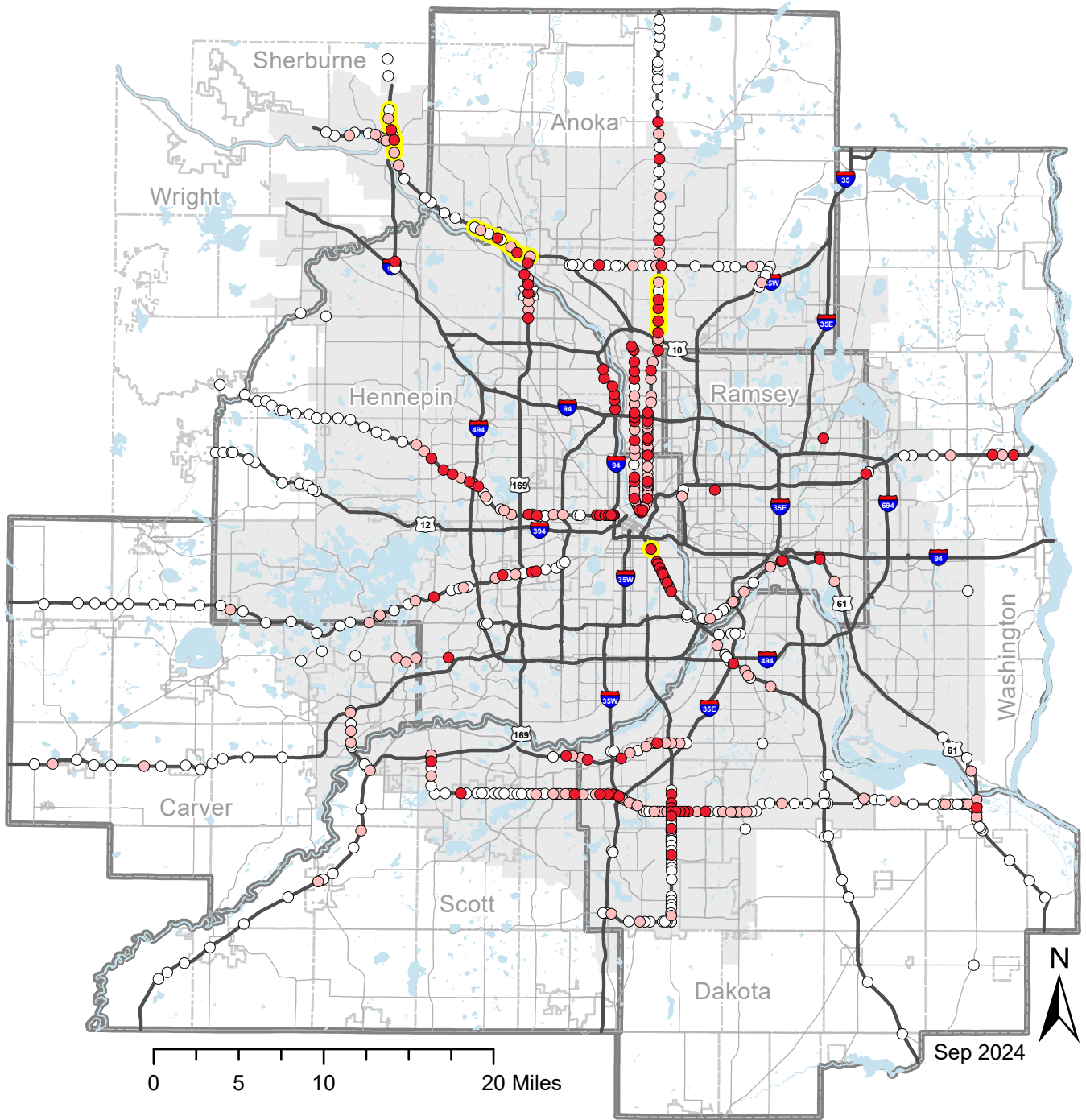


### Reference Layers

- ~ Principal Arterials
- ~ Minor Arterials
- ~ Rivers and Major Lakes
- ▭ County Boundaries
- ▭ Urbanized Area
- Local Roads

# Intersection Mobility and Safety Study

## Regional Priority Tiering Results



### Regional Priority Tier

- High
- Medium
- Low
- Programmed/Under Construction

### Reference Layers

- Principal Arterials
- Minor Arterials
- Rivers and Major Lakes
- County Boundaries
- City Boundaries
- Urbanized Area