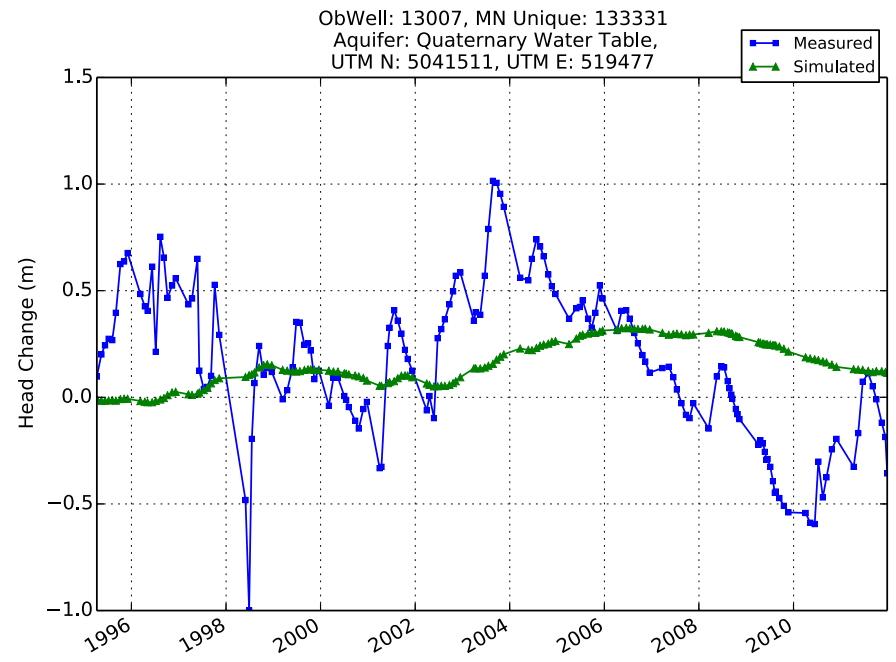
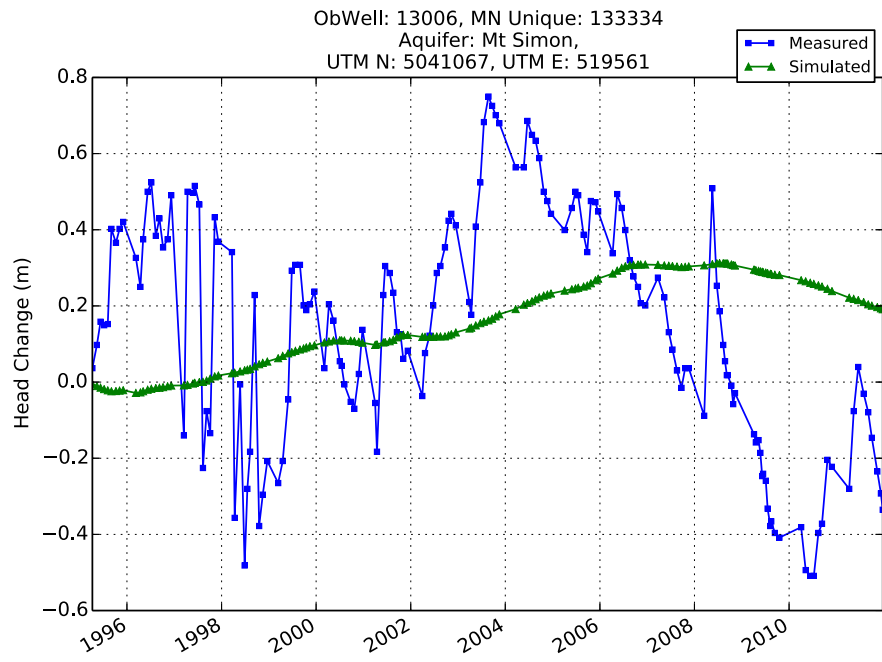
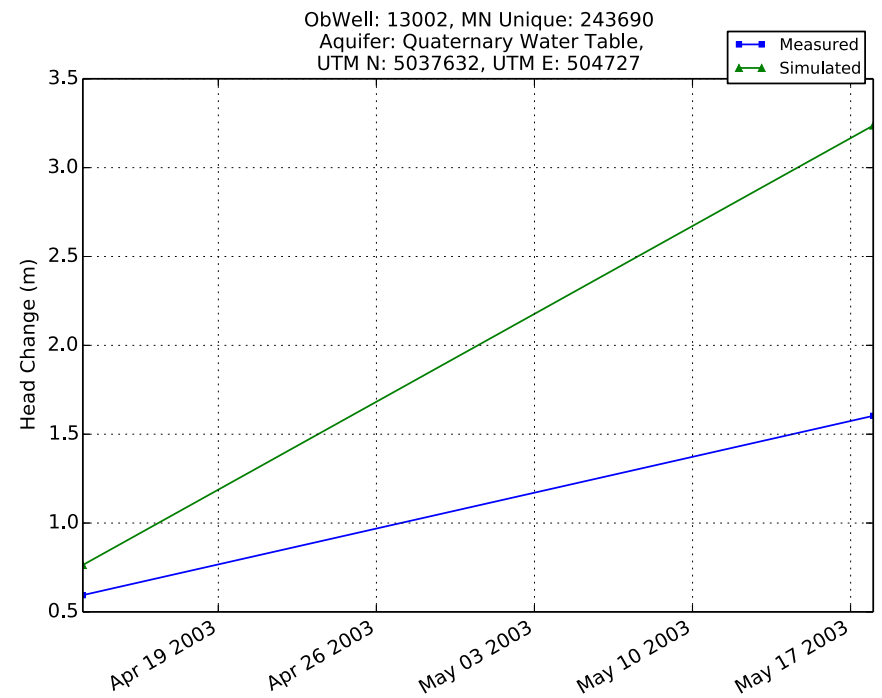
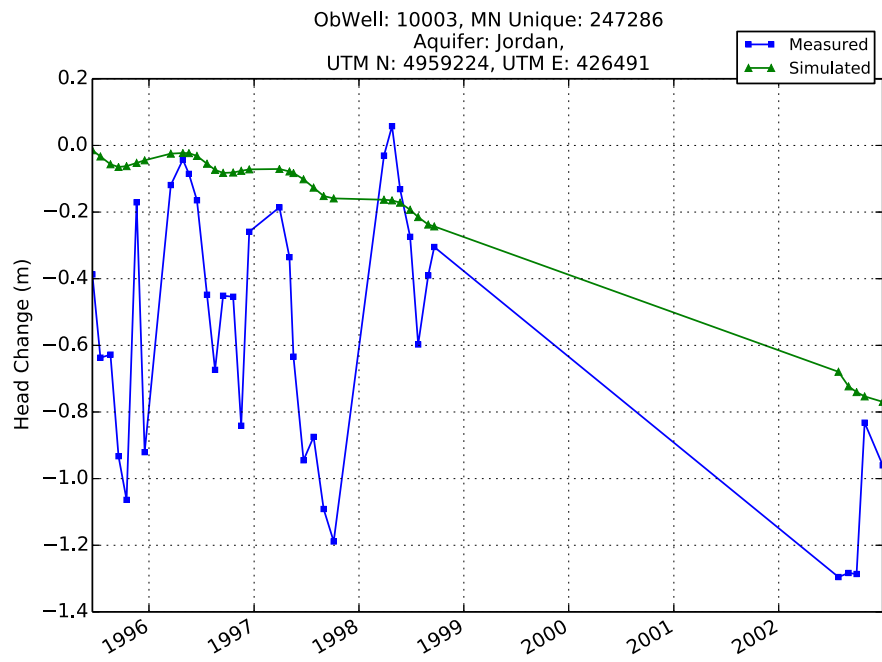
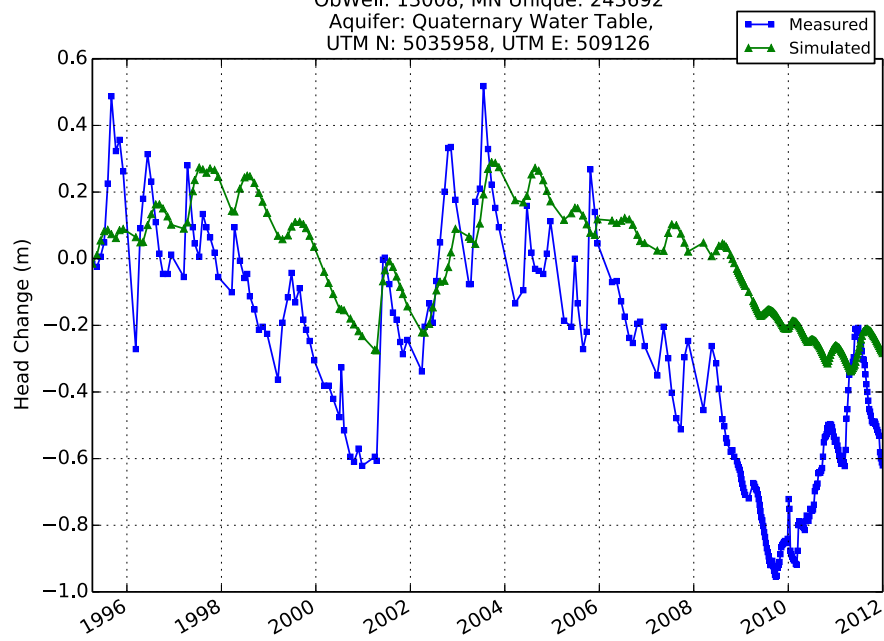


Appendix C

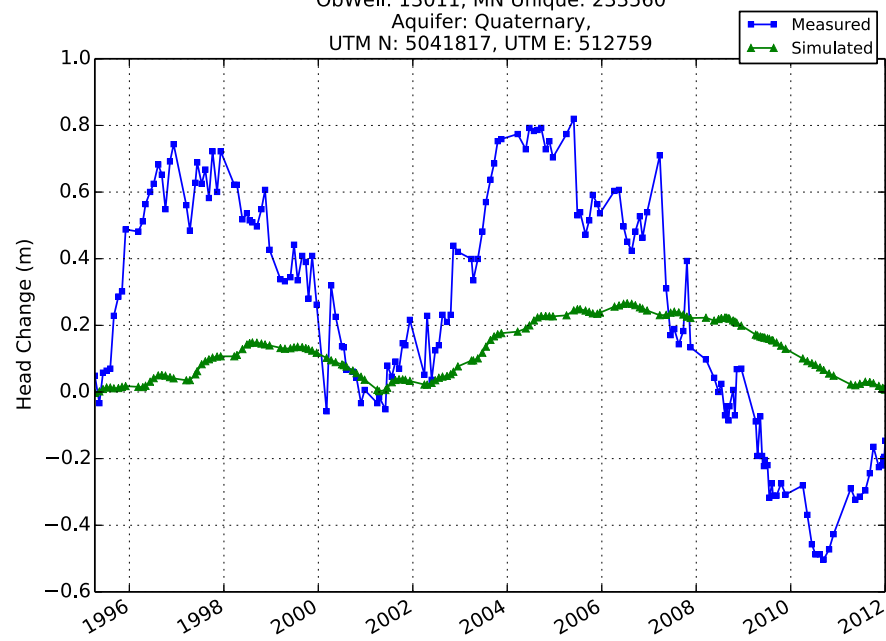
Measured and Simulated Head Change at Minnesota DNR Observation Wells
1995 to 2011



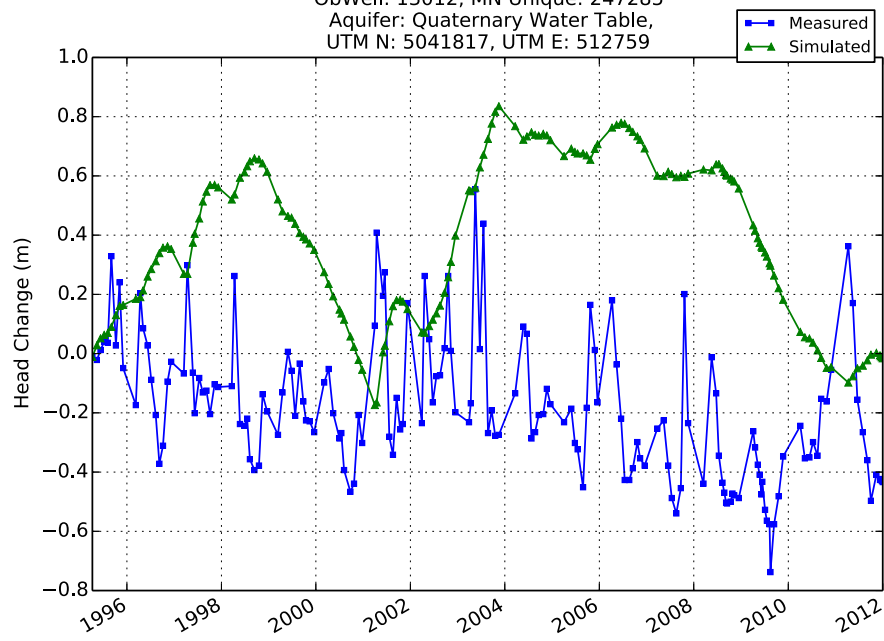
ObWell: 13008, MN Unique: 243692
Aquifer: Quaternary Water Table,
UTM N: 5035958, UTM E: 509126



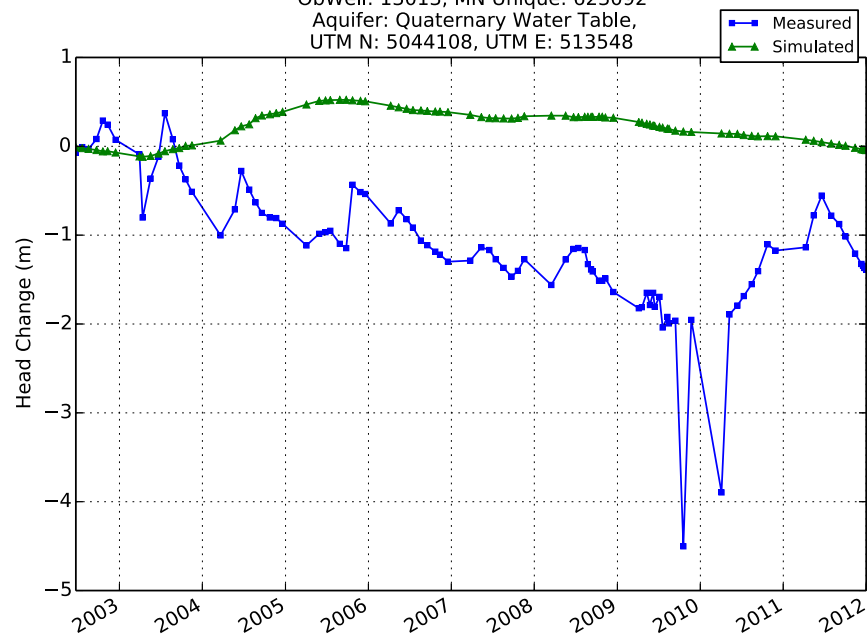
ObWell: 13011, MN Unique: 233560
Aquifer: Quaternary,
UTM N: 5041817, UTM E: 512759

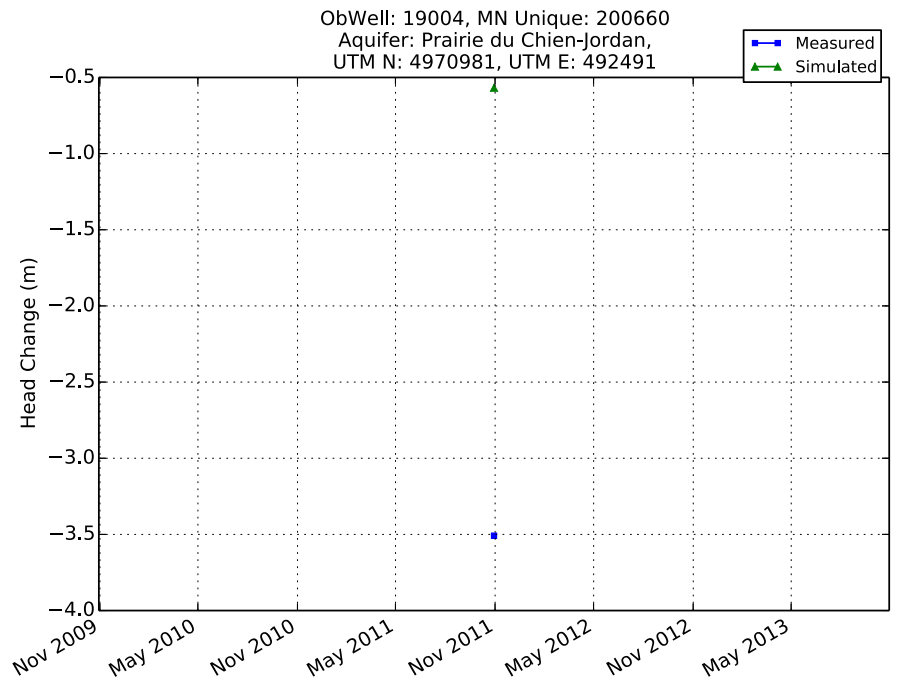
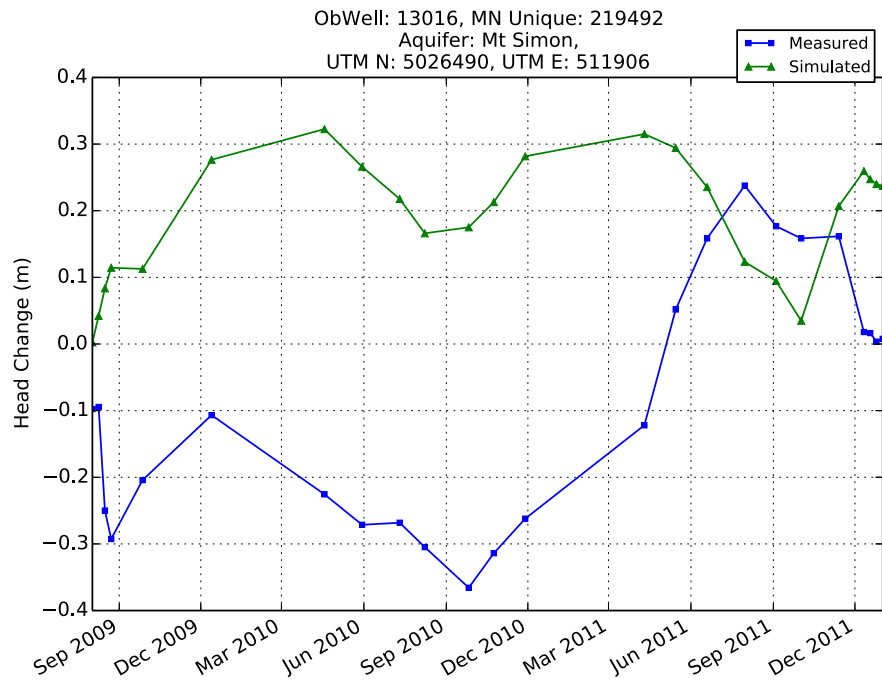
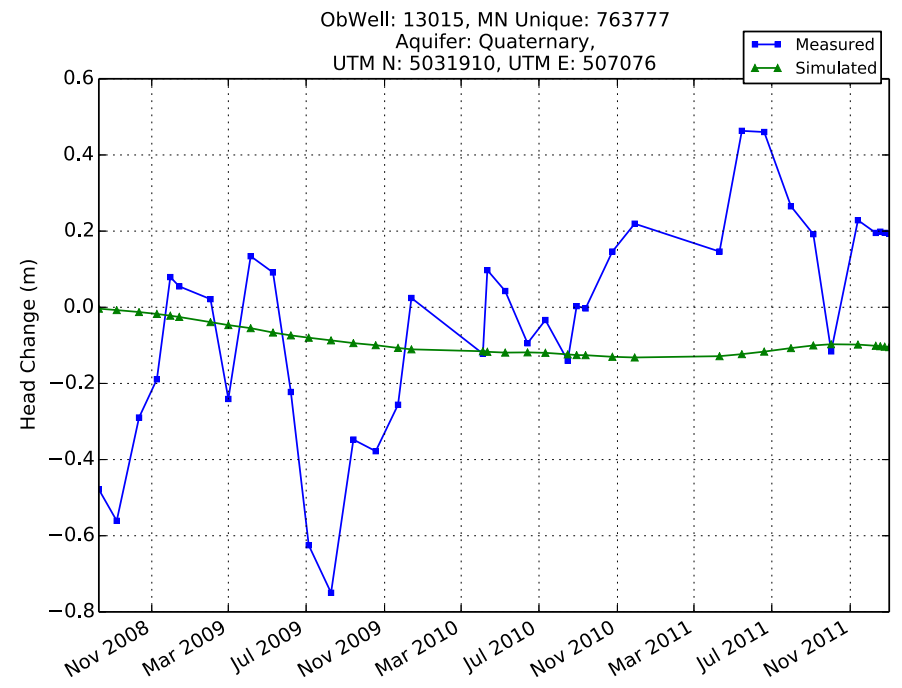
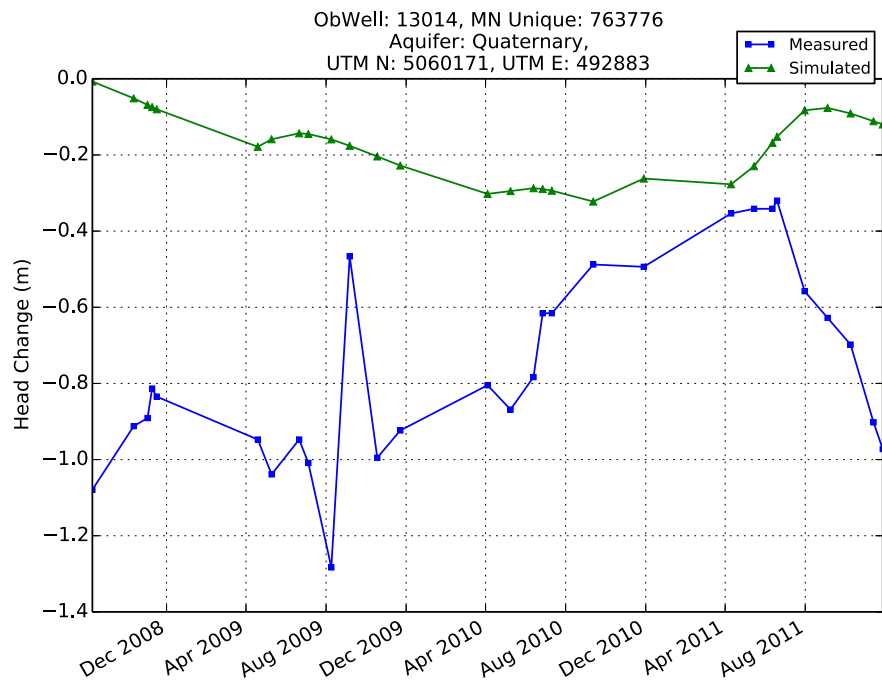


ObWell: 13012, MN Unique: 247285
Aquifer: Quaternary Water Table,
UTM N: 5041817, UTM E: 512759

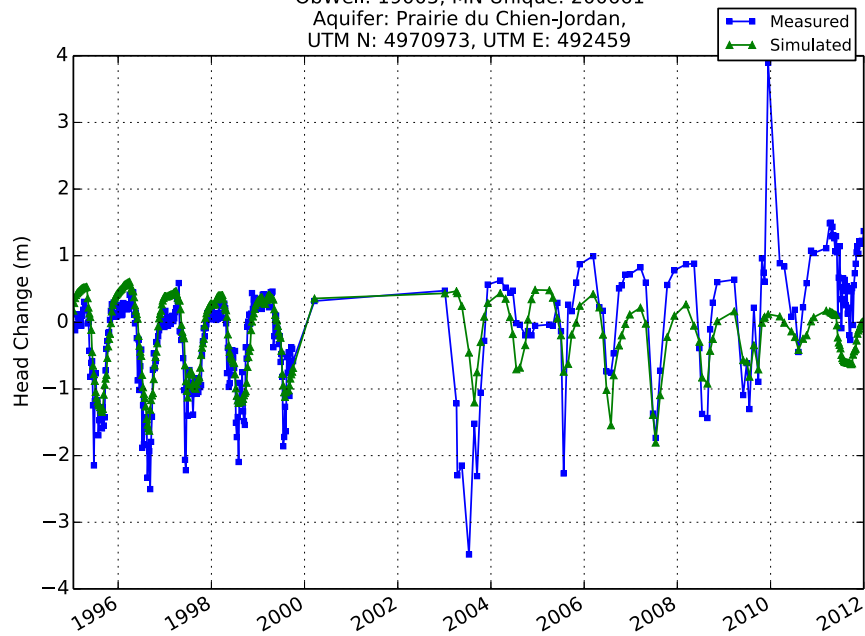


ObWell: 13013, MN Unique: 623092
Aquifer: Quaternary Water Table,
UTM N: 5044108, UTM E: 513548

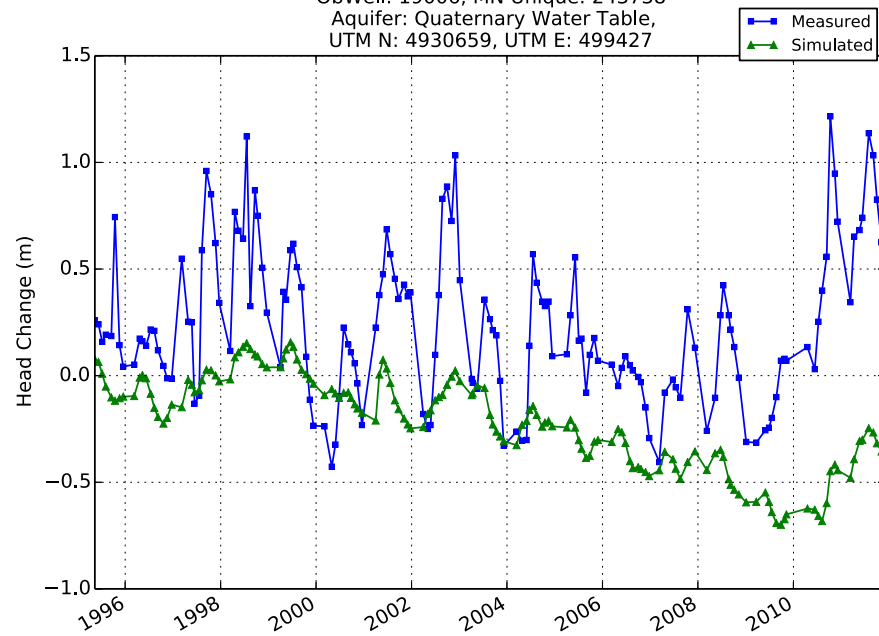




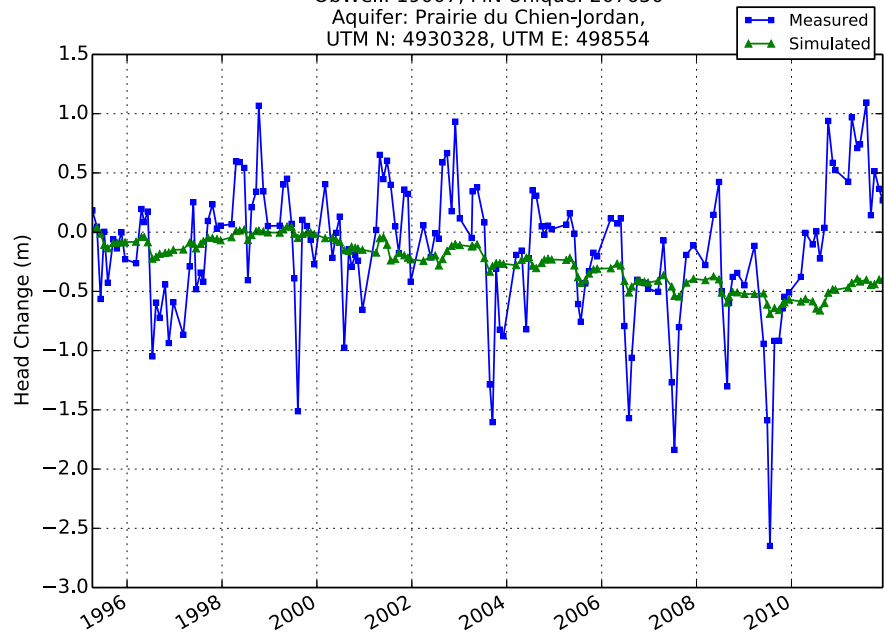
ObWell: 19005, MN Unique: 200661
Aquifer: Prairie du Chien-Jordan,
UTM N: 4970973, UTM E: 492459



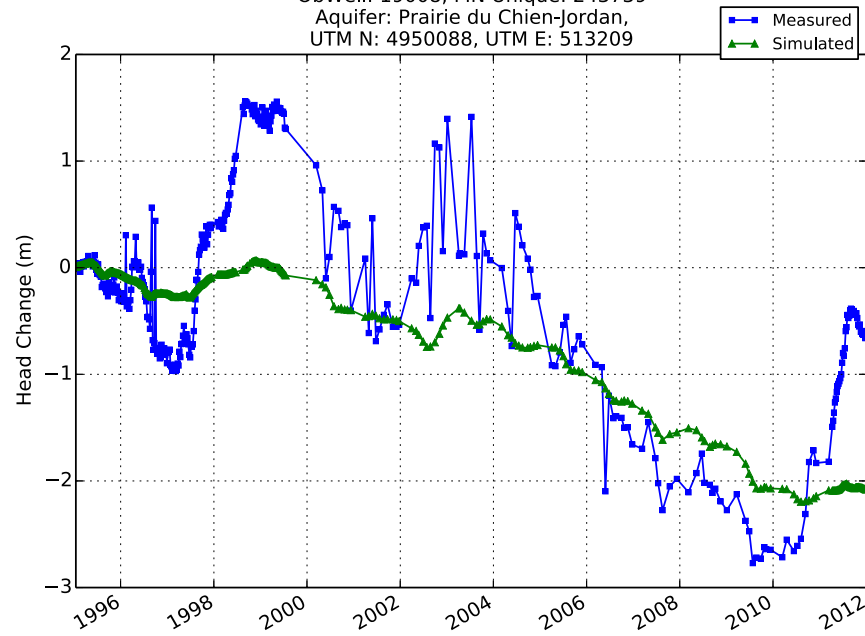
ObWell: 19006, MN Unique: 243738
Aquifer: Quaternary Water Table,
UTM N: 4930659, UTM E: 499427



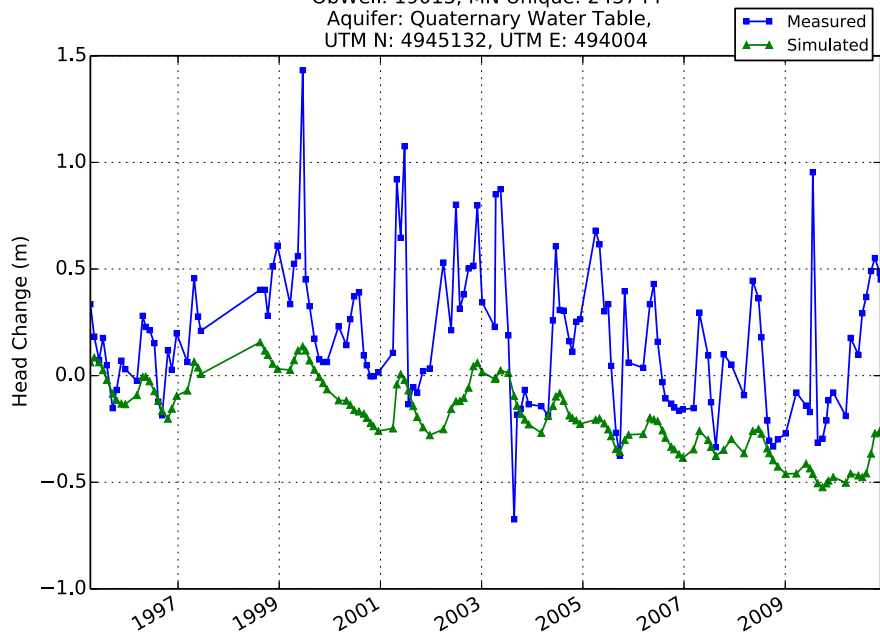
ObWell: 19007, MN Unique: 207650
Aquifer: Prairie du Chien-Jordan,
UTM N: 4930328, UTM E: 498554



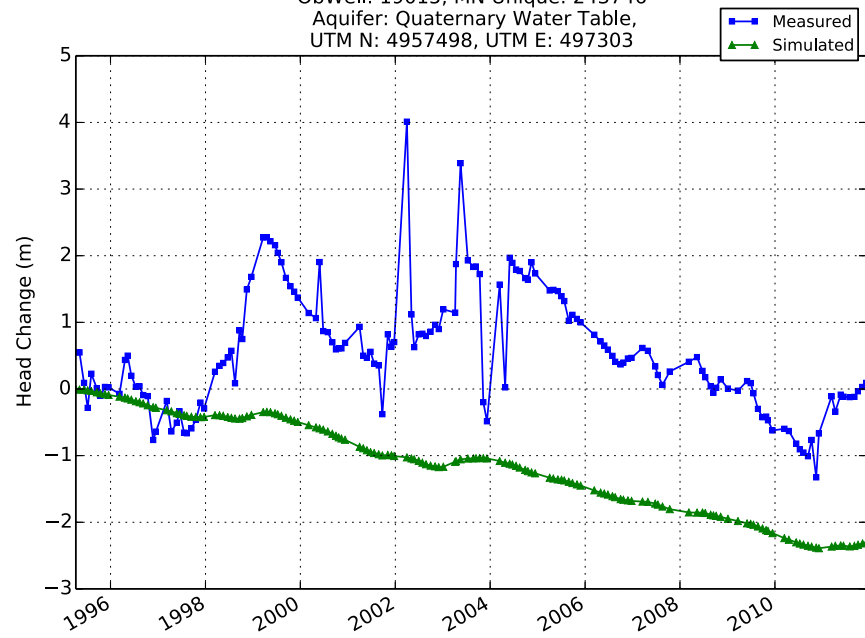
ObWell: 19008, MN Unique: 243739
Aquifer: Prairie du Chien-Jordan,
UTM N: 4950088, UTM E: 513209



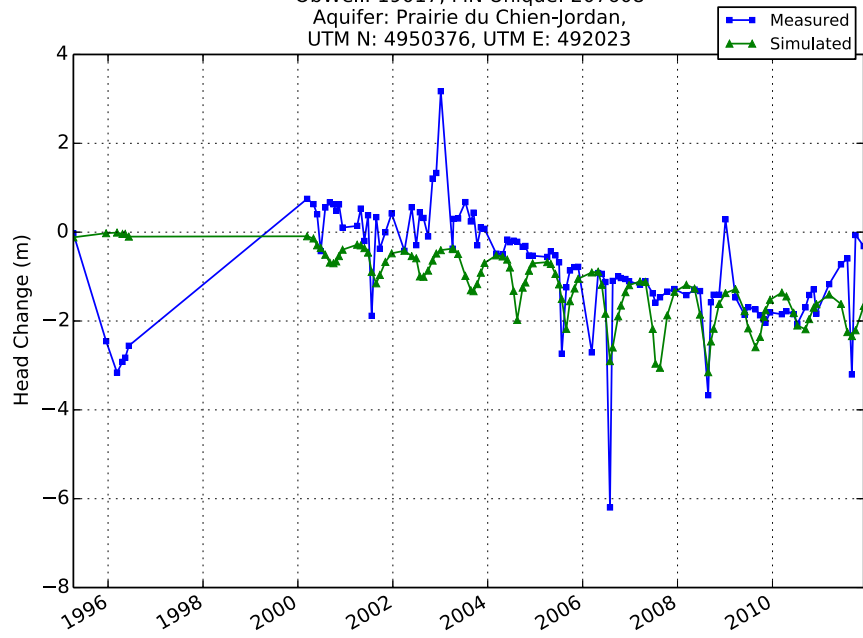
ObWell: 19013, MN Unique: 243744
Aquifer: Quaternary Water Table,
UTM N: 4945132, UTM E: 494004



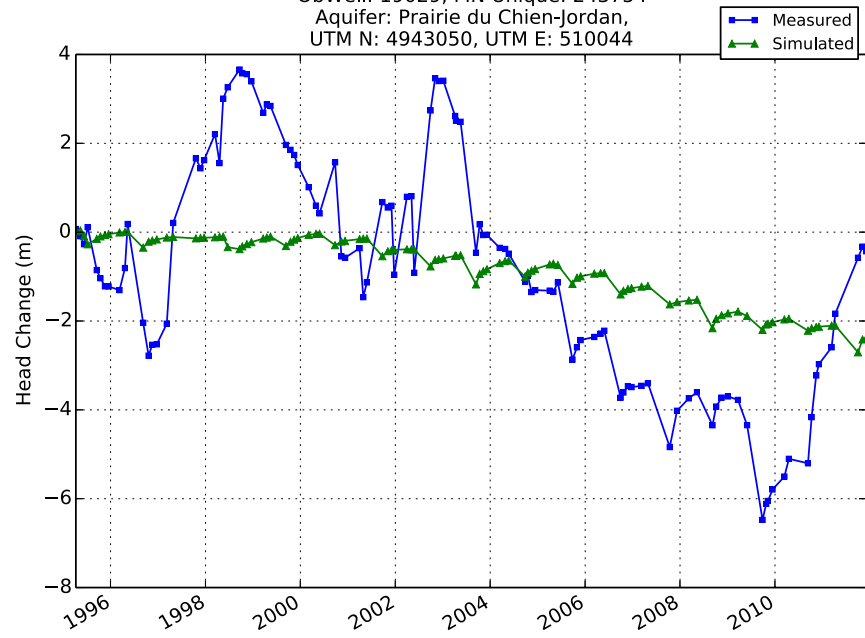
ObWell: 19015, MN Unique: 243746
Aquifer: Quaternary Water Table,
UTM N: 4957498, UTM E: 497303



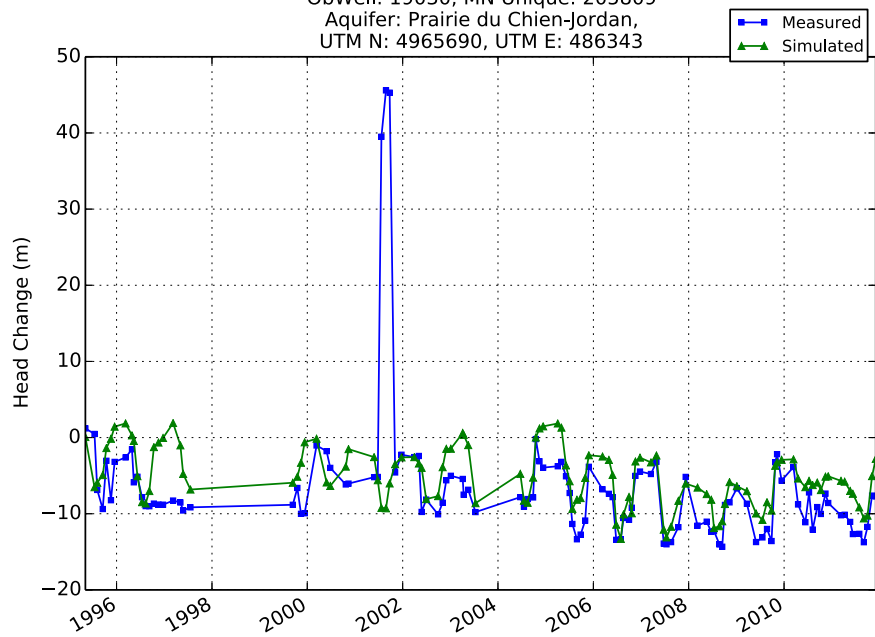
ObWell: 19017, MN Unique: 207608
Aquifer: Prairie du Chien-Jordan,
UTM N: 4950376, UTM E: 492023



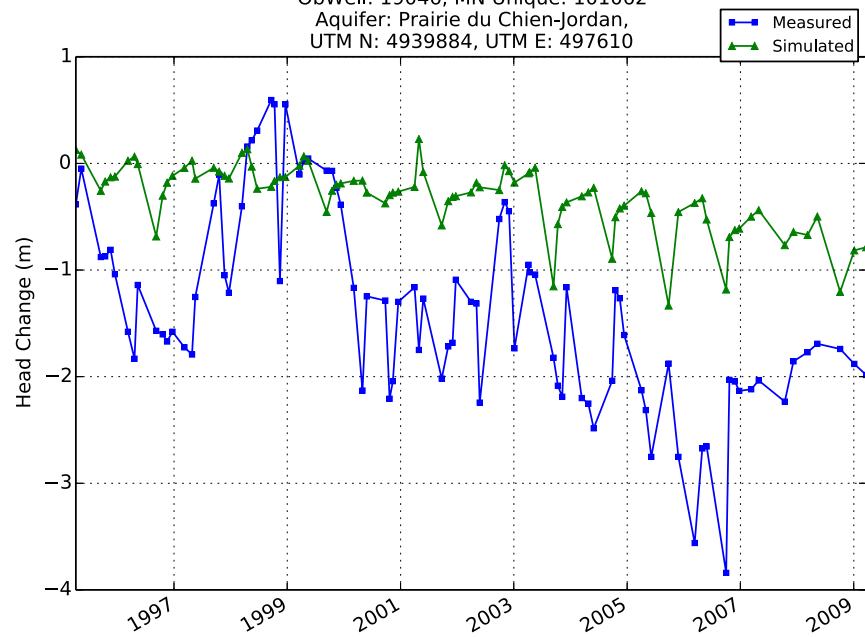
ObWell: 19029, MN Unique: 243754
Aquifer: Prairie du Chien-Jordan,
UTM N: 4943050, UTM E: 510044



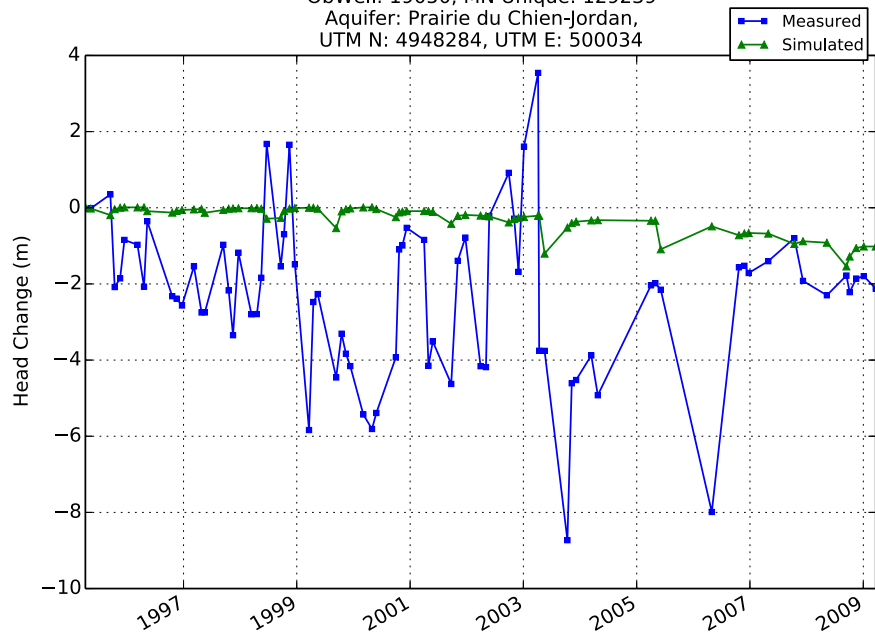
ObWell: 19030, MN Unique: 205809
Aquifer: Prairie du Chien-Jordan,
UTM N: 4965690, UTM E: 486343



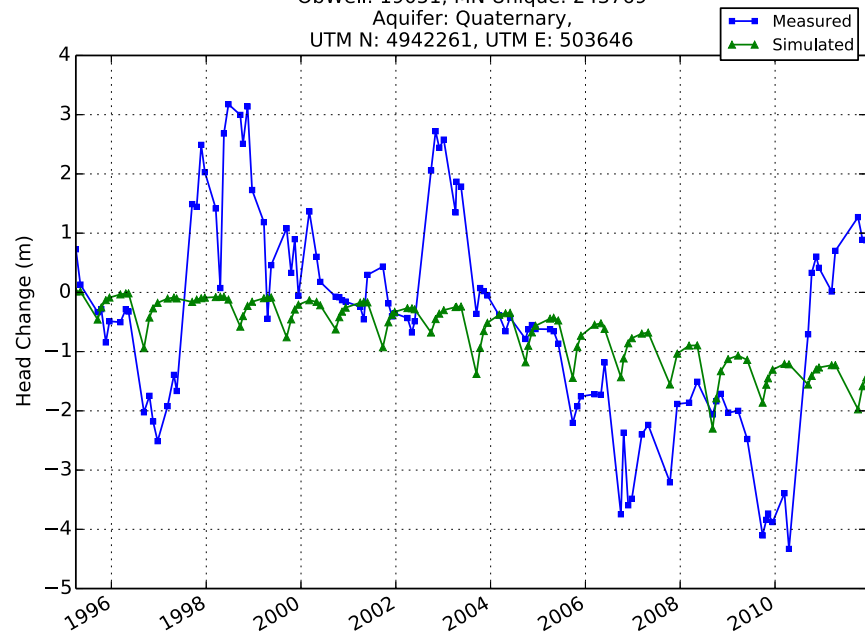
ObWell: 19046, MN Unique: 101062
Aquifer: Prairie du Chien-Jordan,
UTM N: 4939884, UTM E: 497610



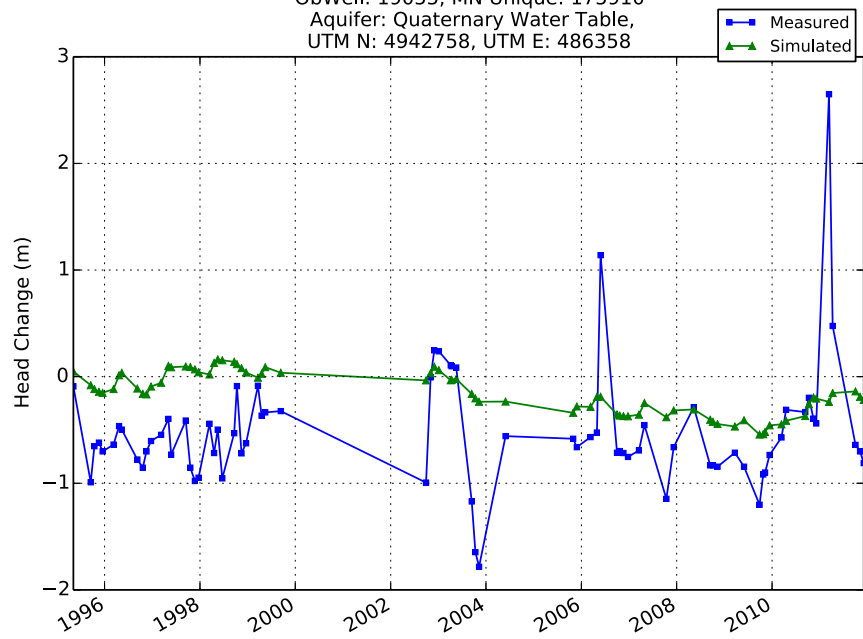
ObWell: 19050, MN Unique: 129239
Aquifer: Prairie du Chien-Jordan,
UTM N: 4948284, UTM E: 500034



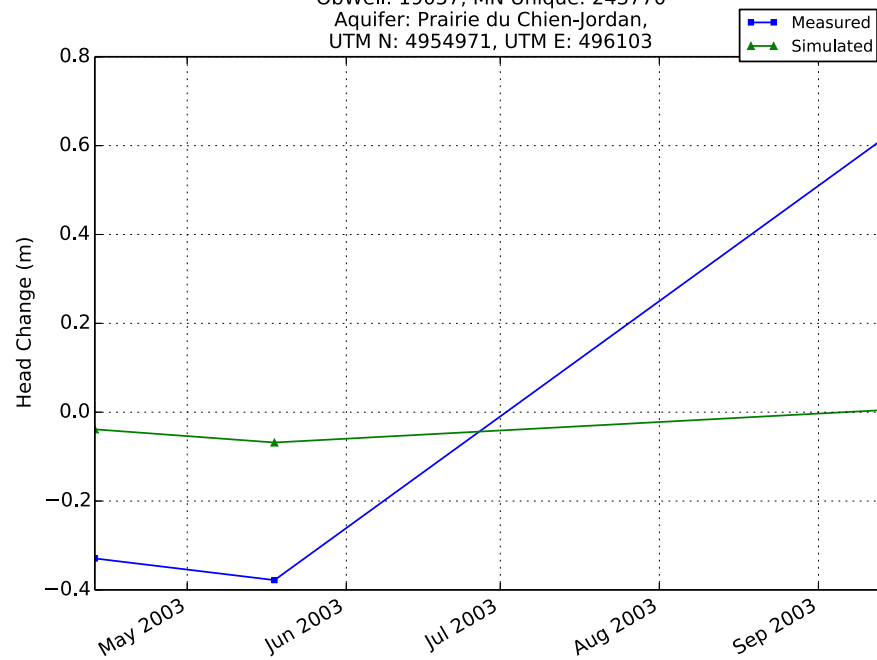
ObWell: 19051, MN Unique: 243769
Aquifer: Quaternary,
UTM N: 4942261, UTM E: 503646



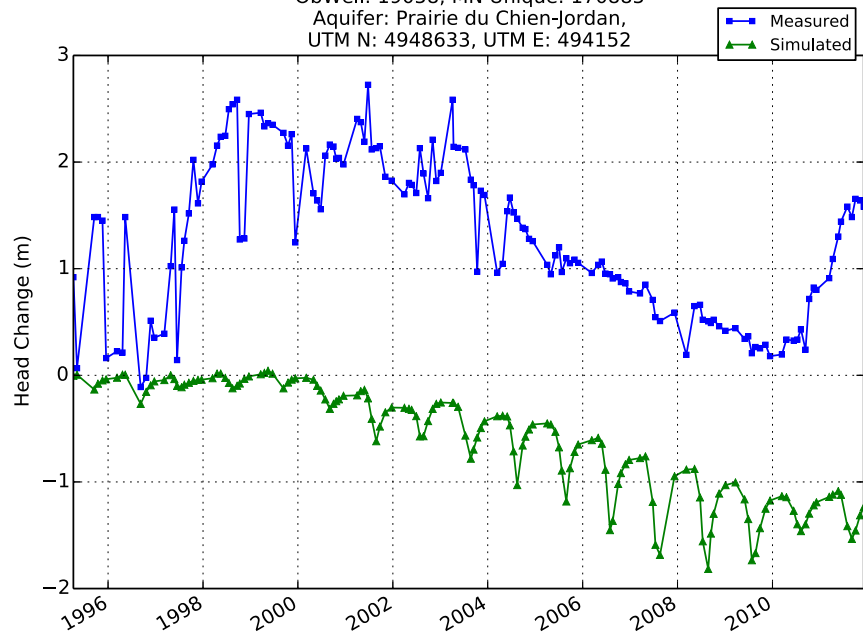
ObWell: 19055, MN Unique: 175910
Aquifer: Quaternary Water Table,
UTM N: 4942758, UTM E: 486358



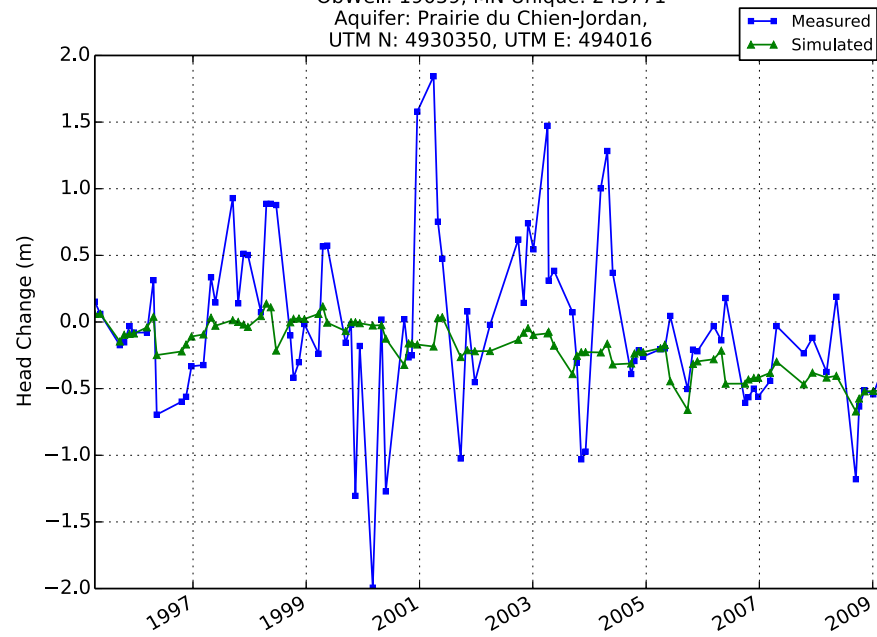
ObWell: 19057, MN Unique: 243770
Aquifer: Prairie du Chien-Jordan,
UTM N: 4954971, UTM E: 496103

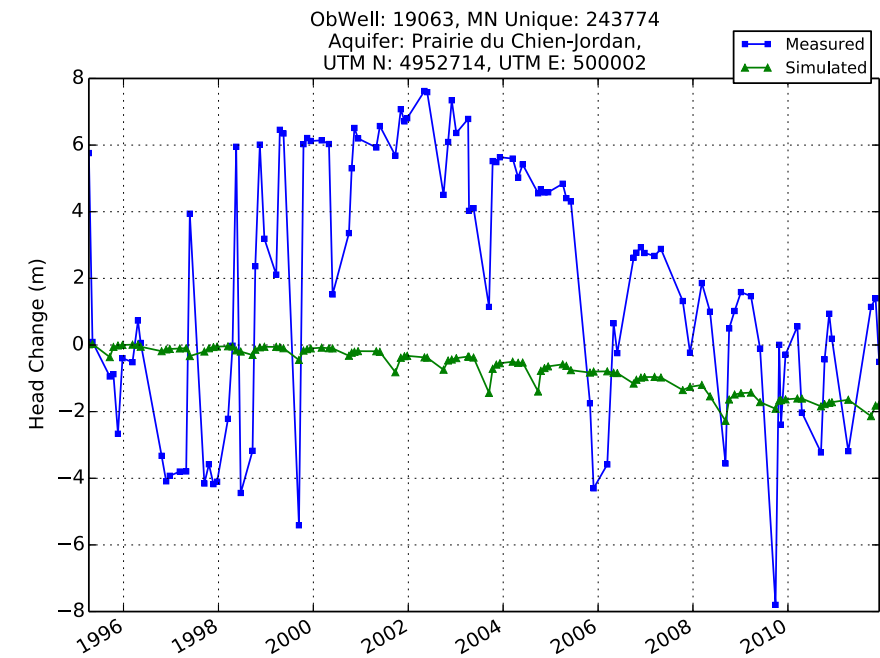
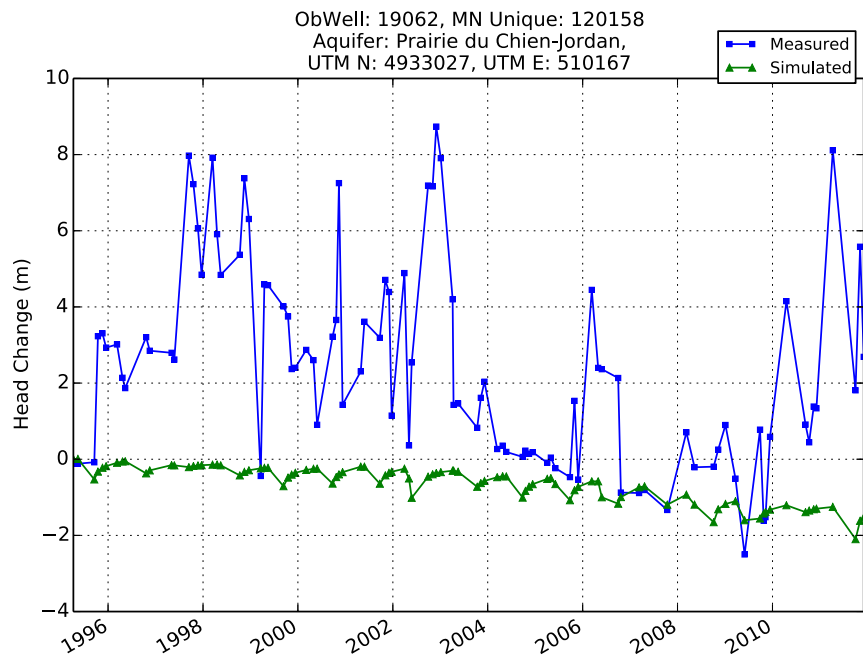
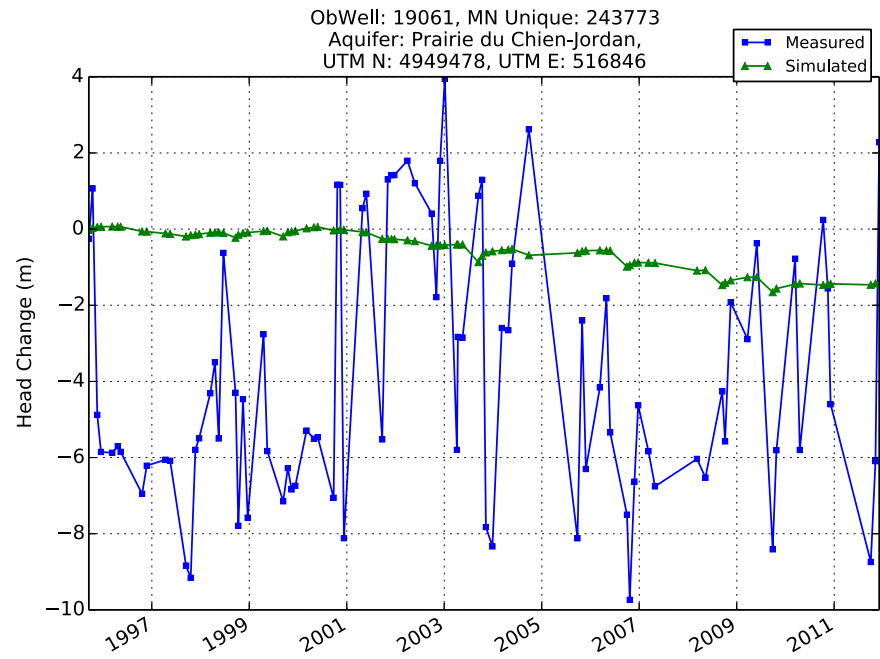
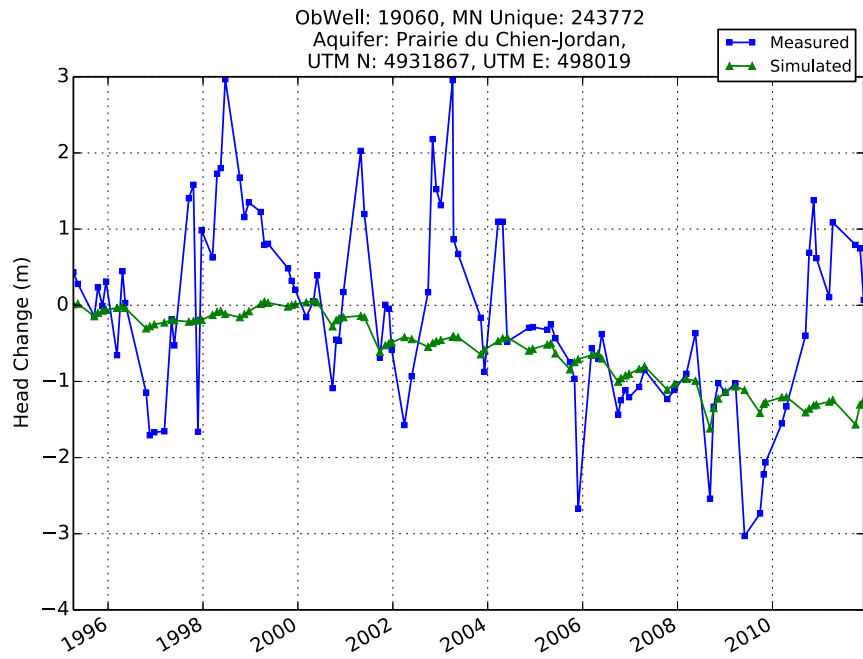


ObWell: 19058, MN Unique: 170885
Aquifer: Prairie du Chien-Jordan,
UTM N: 4948633, UTM E: 494152

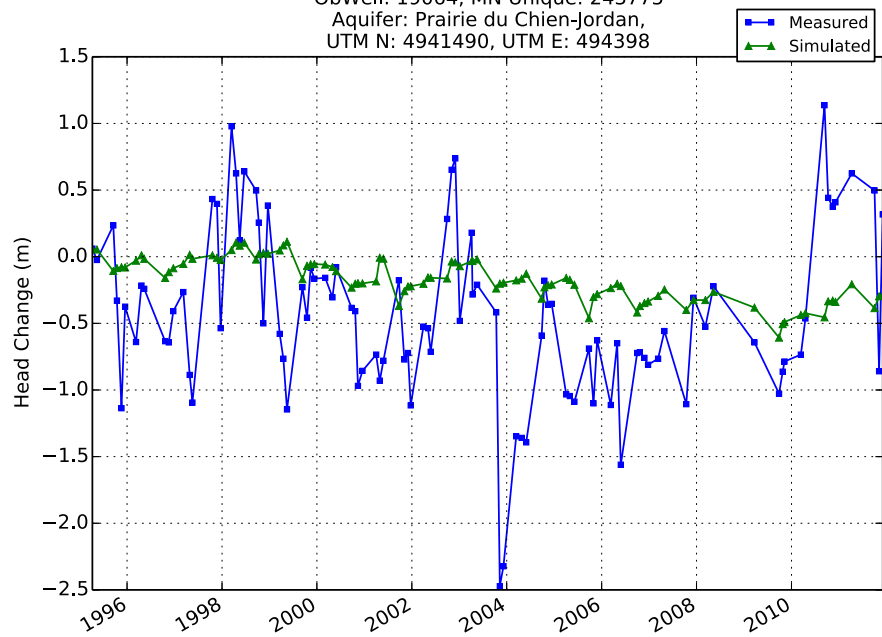


ObWell: 19059, MN Unique: 243771
Aquifer: Prairie du Chien-Jordan,
UTM N: 4930350, UTM E: 494016

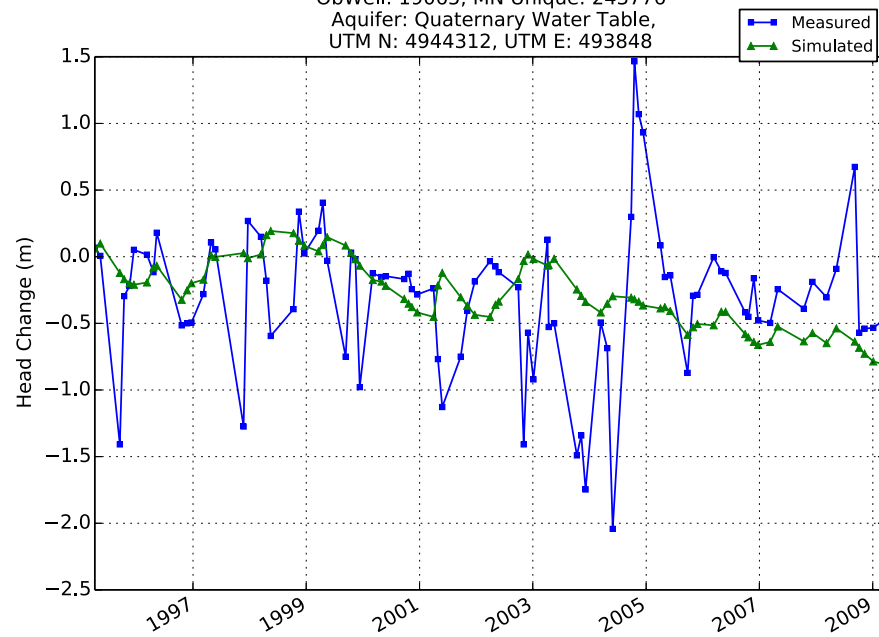




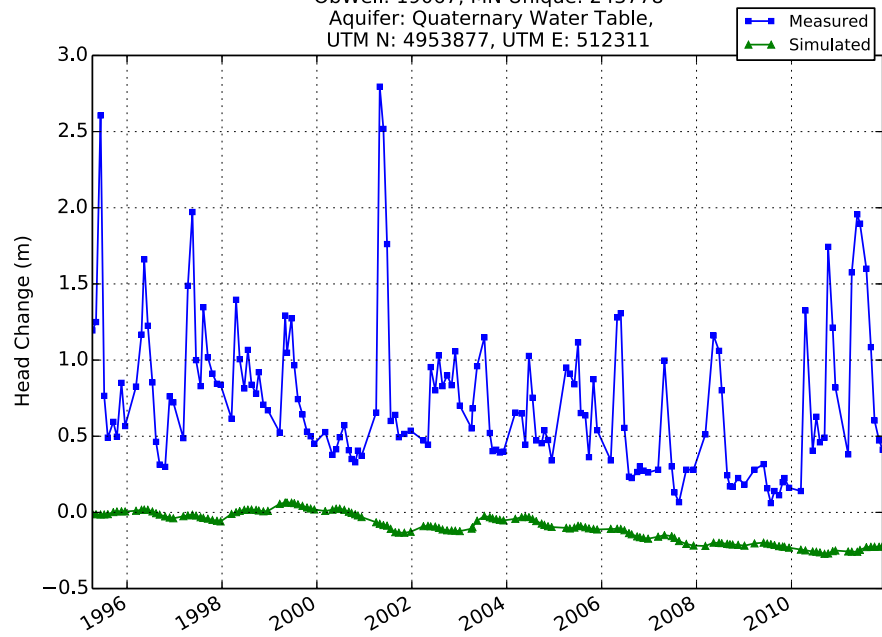
ObWell: 19064, MN Unique: 243775
Aquifer: Prairie du Chien-Jordan,
UTM N: 4941490, UTM E: 494398



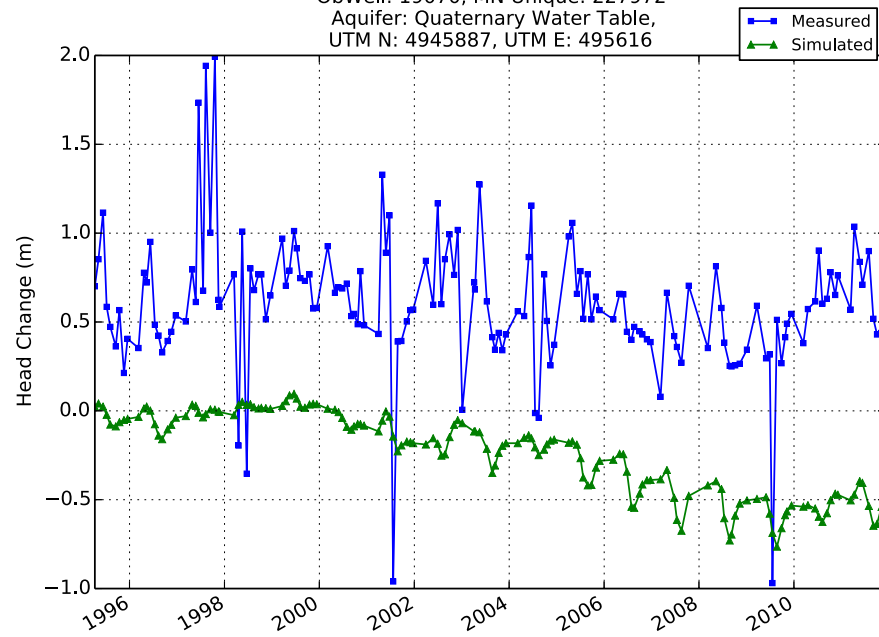
ObWell: 19065, MN Unique: 243776
Aquifer: Quaternary Water Table,
UTM N: 4944312, UTM E: 493848



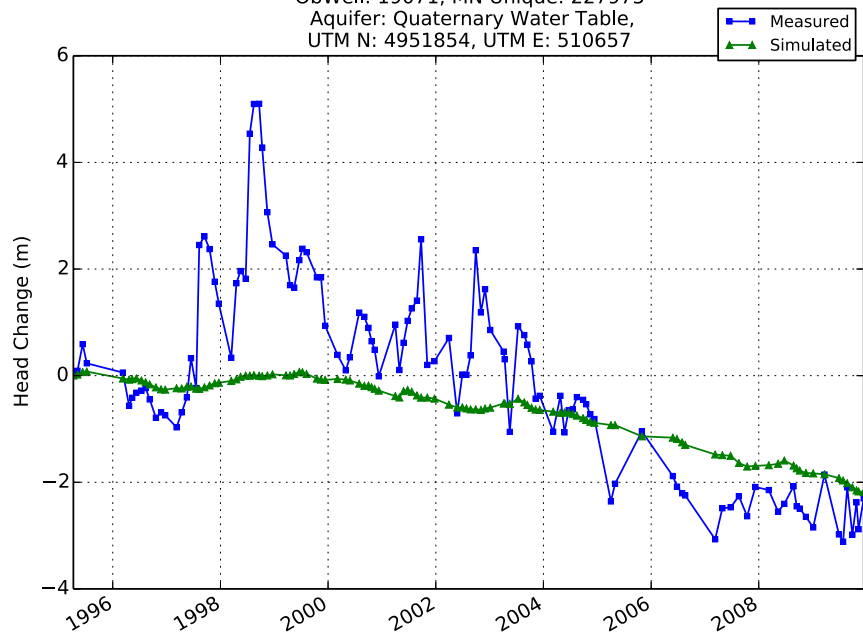
ObWell: 19067, MN Unique: 243778
Aquifer: Quaternary Water Table,
UTM N: 4953877, UTM E: 512311



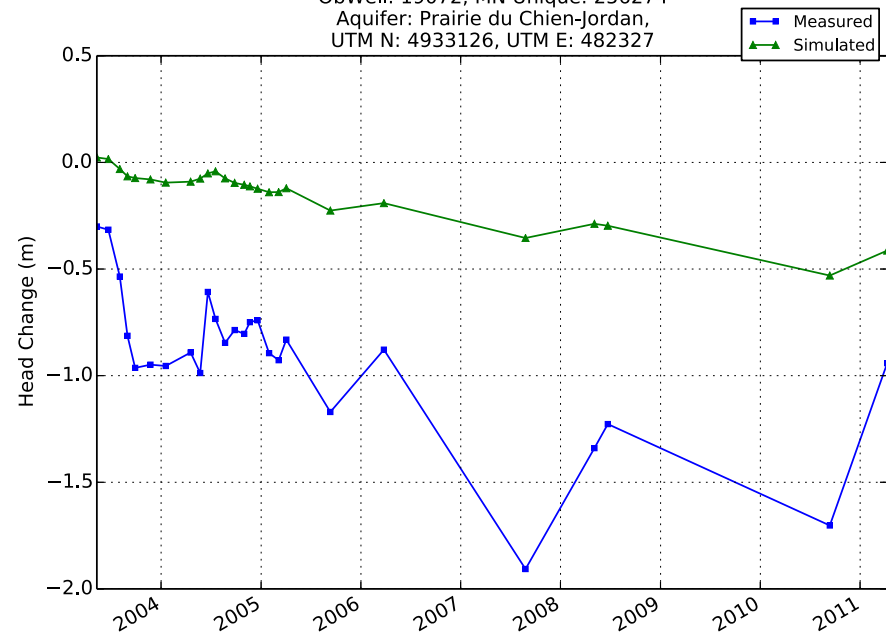
ObWell: 19070, MN Unique: 227972
Aquifer: Quaternary Water Table,
UTM N: 4945887, UTM E: 495616



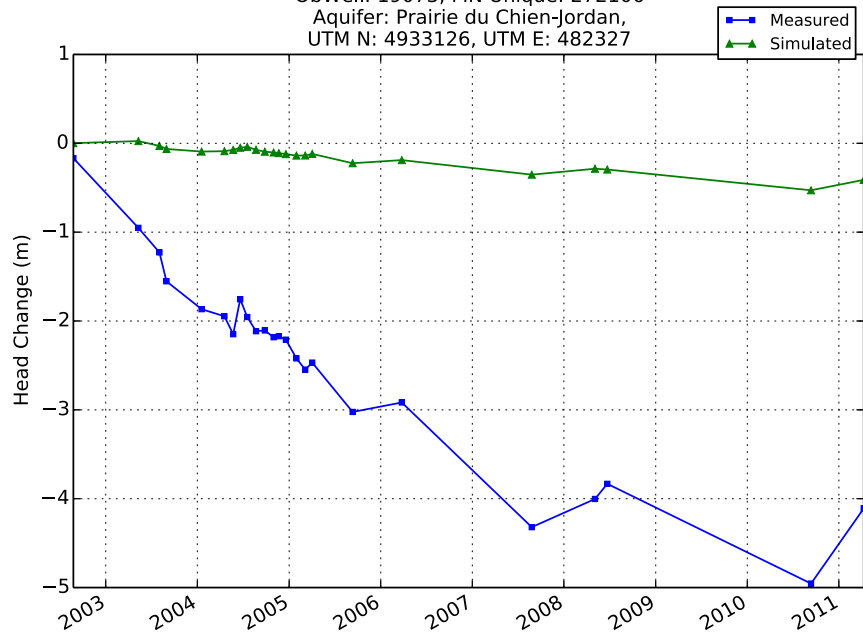
ObWell: 19071, MN Unique: 227975
Aquifer: Quaternary Water Table,
UTM N: 4951854, UTM E: 510657



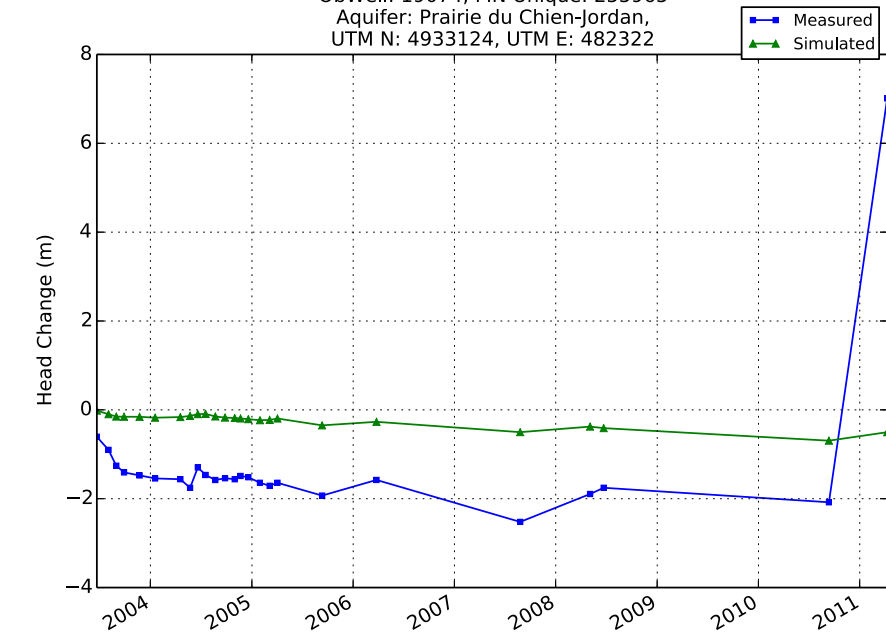
ObWell: 19072, MN Unique: 256274
Aquifer: Prairie du Chien-Jordan,
UTM N: 4933126, UTM E: 482327



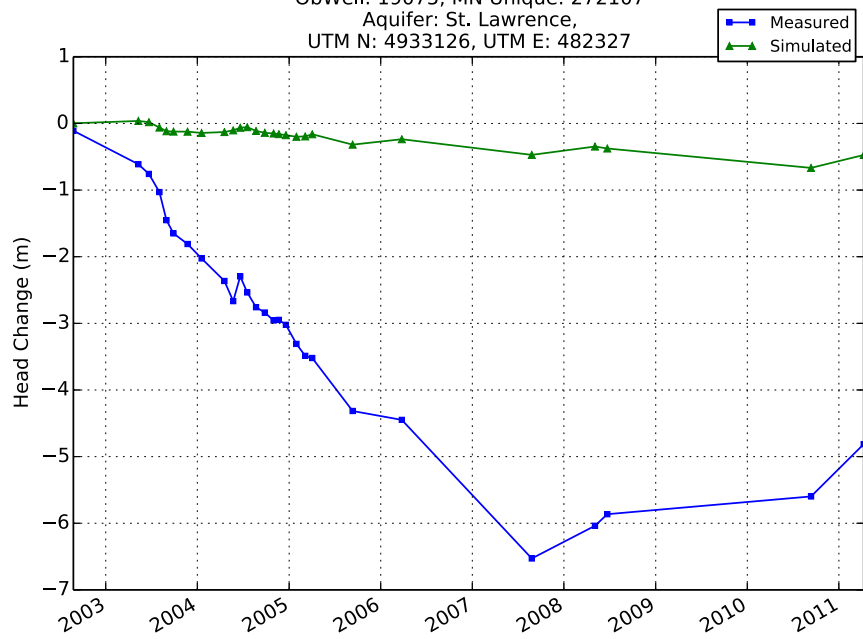
ObWell: 19073, MN Unique: 272106
Aquifer: Prairie du Chien-Jordan,
UTM N: 4933126, UTM E: 482327



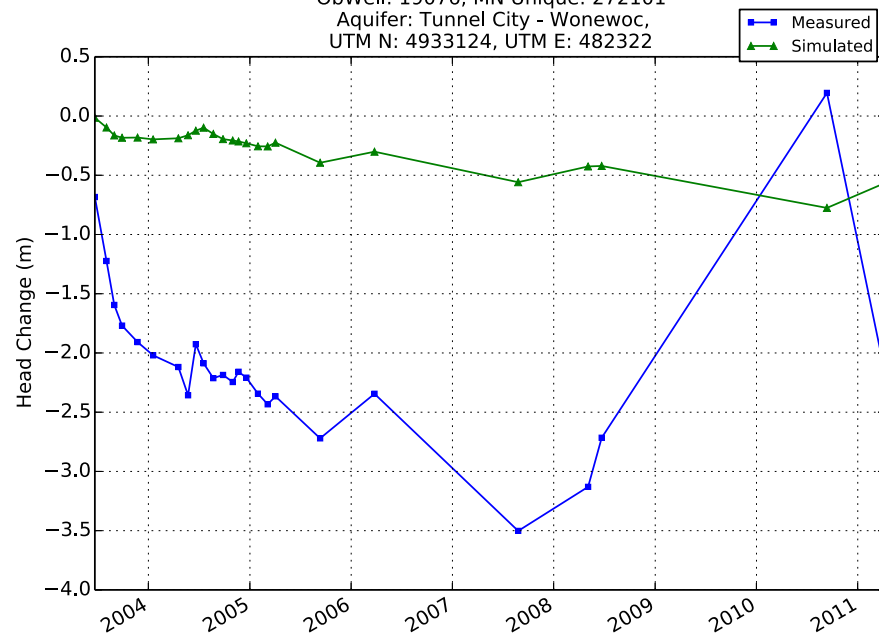
ObWell: 19074, MN Unique: 255965
Aquifer: Prairie du Chien-Jordan,
UTM N: 4933124, UTM E: 482322



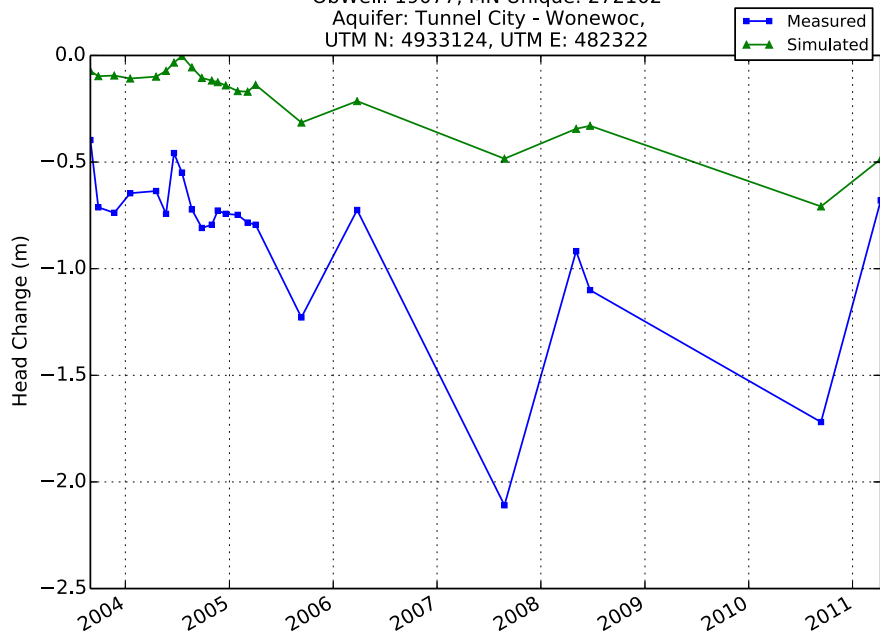
ObWell: 19075, MN Unique: 272107
Aquifer: St. Lawrence,
UTM N: 4933126, UTM E: 482327



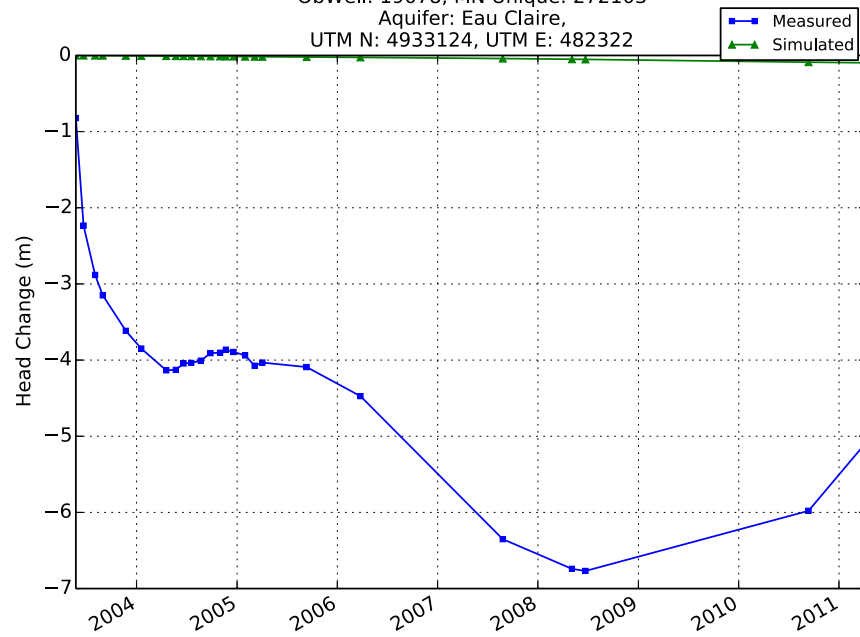
ObWell: 19076, MN Unique: 272101
Aquifer: Tunnel City - Wonewoc,
UTM N: 4933124, UTM E: 482322

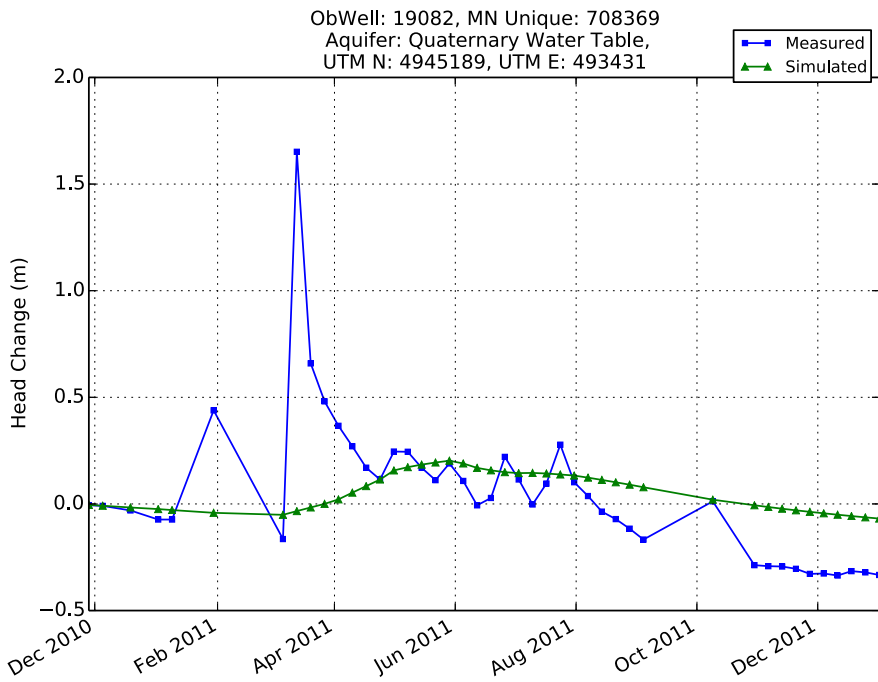
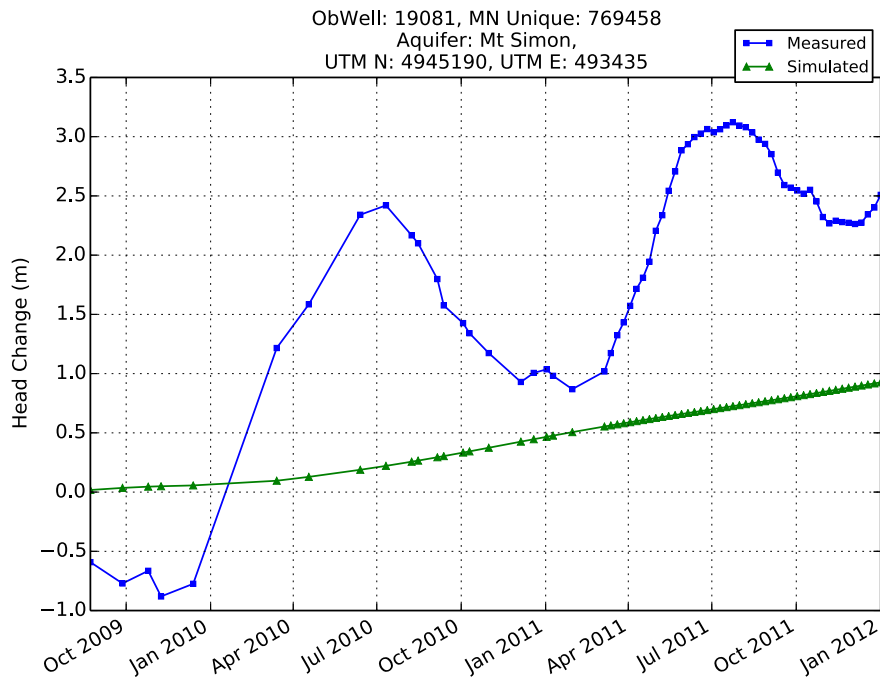
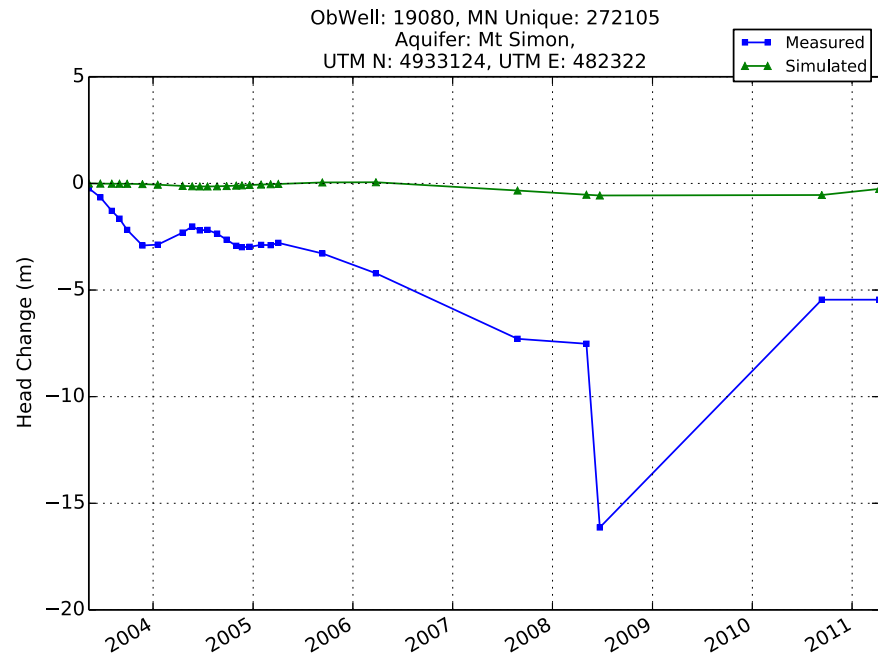
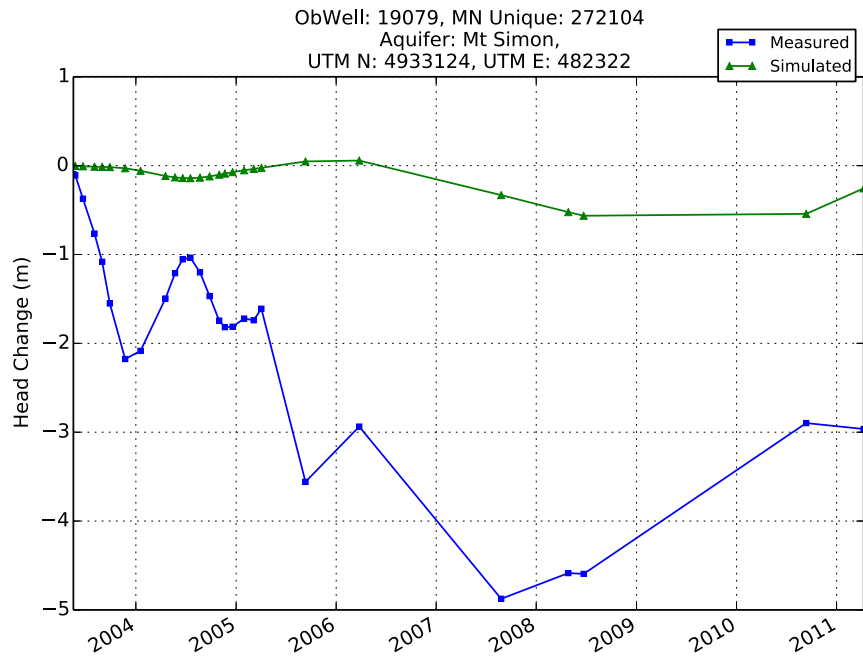


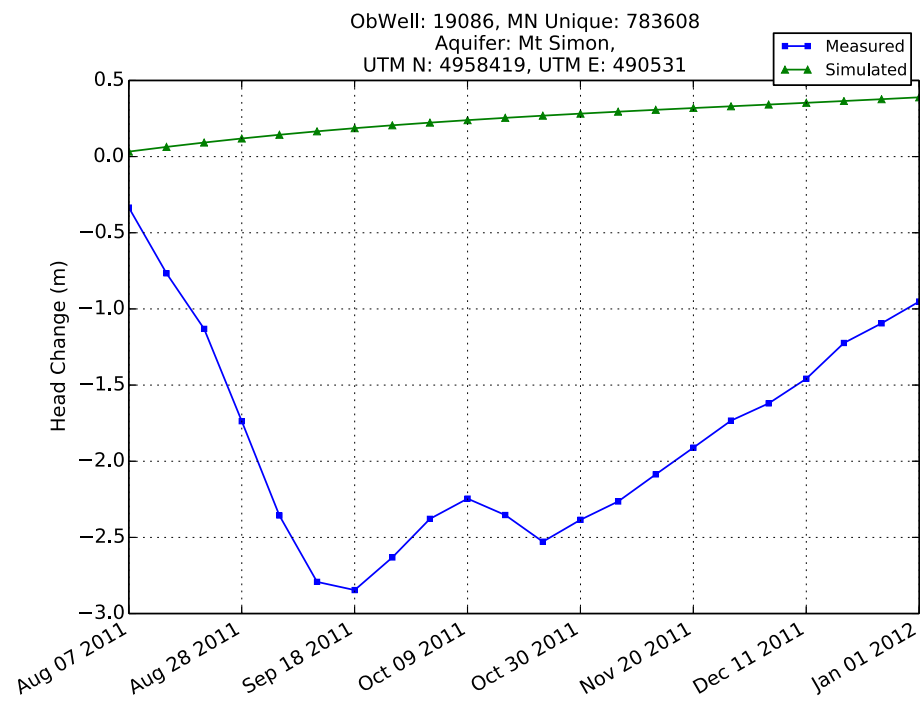
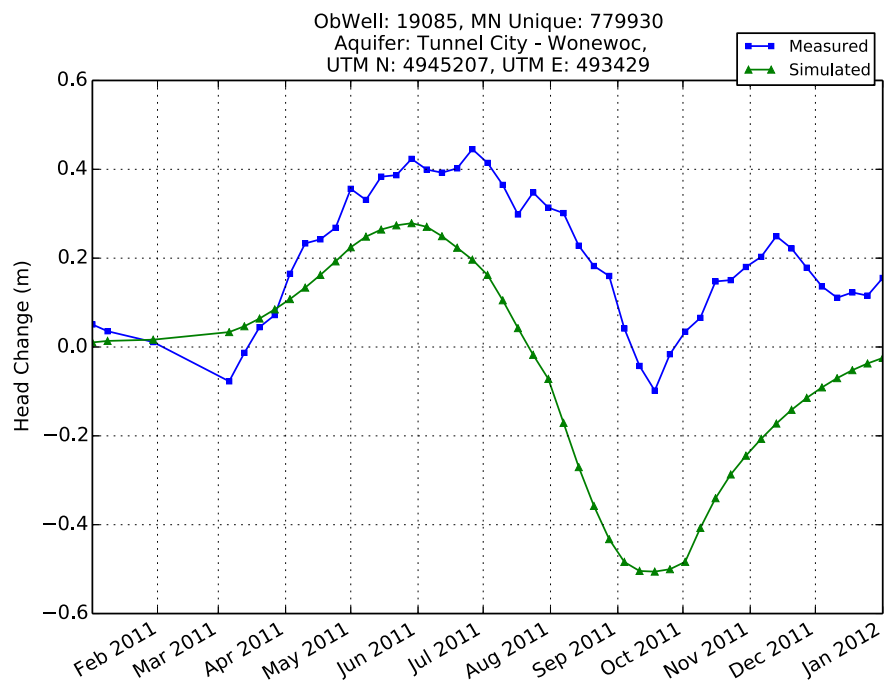
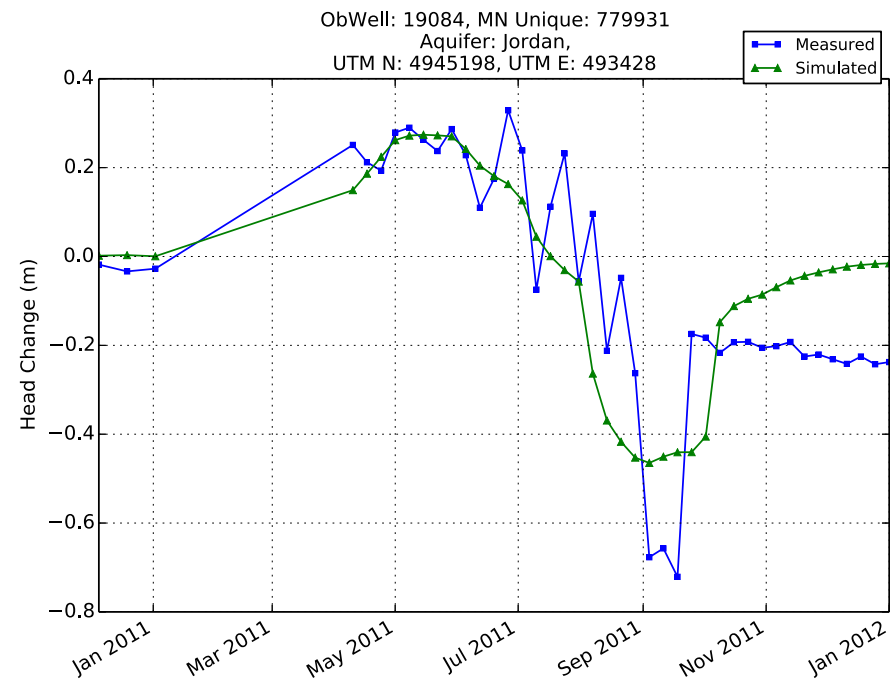
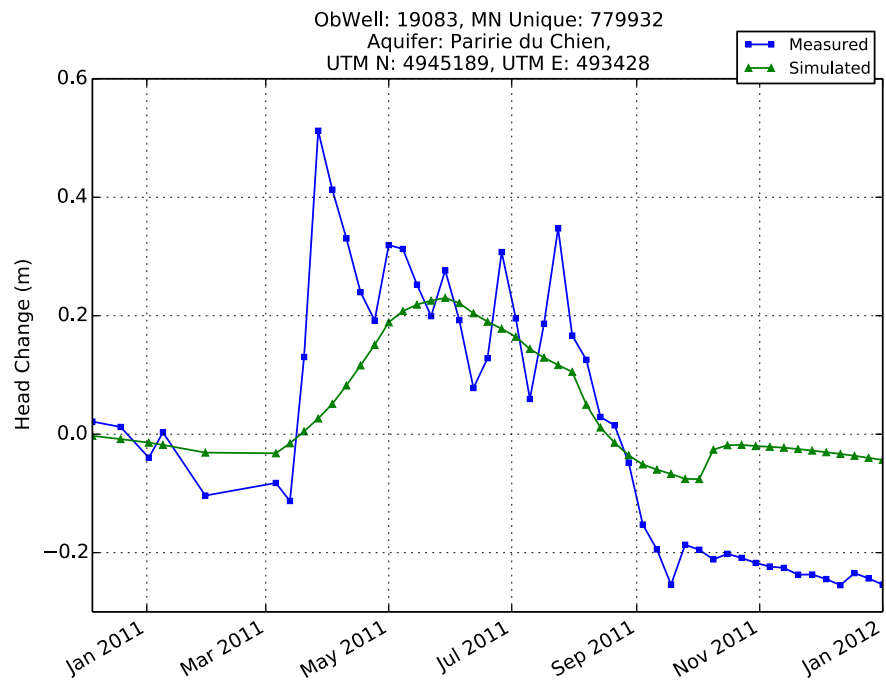
ObWell: 19077, MN Unique: 272102
Aquifer: Tunnel City - Wonewoc,
UTM N: 4933124, UTM E: 482322

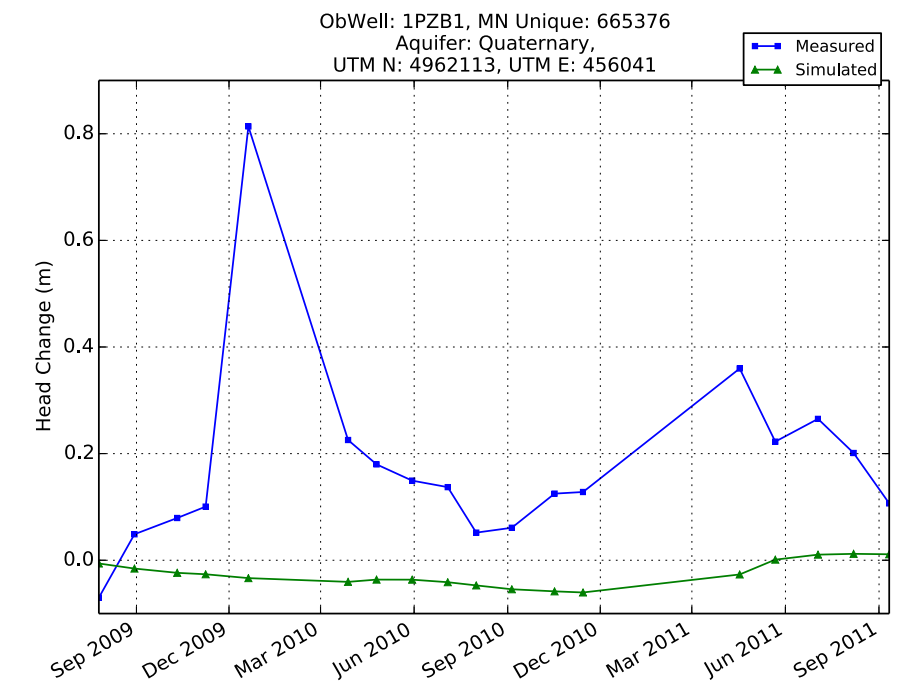
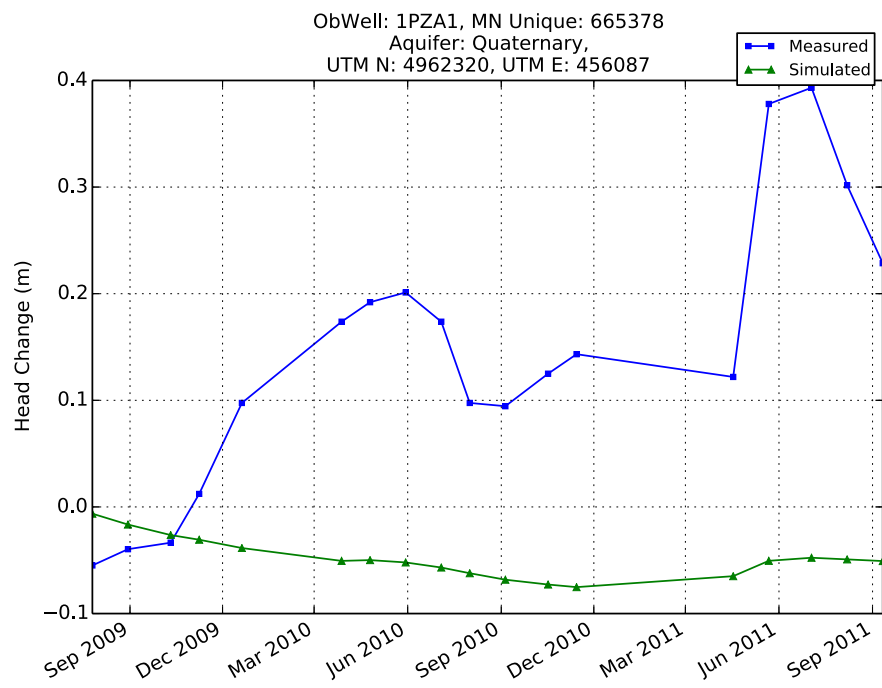
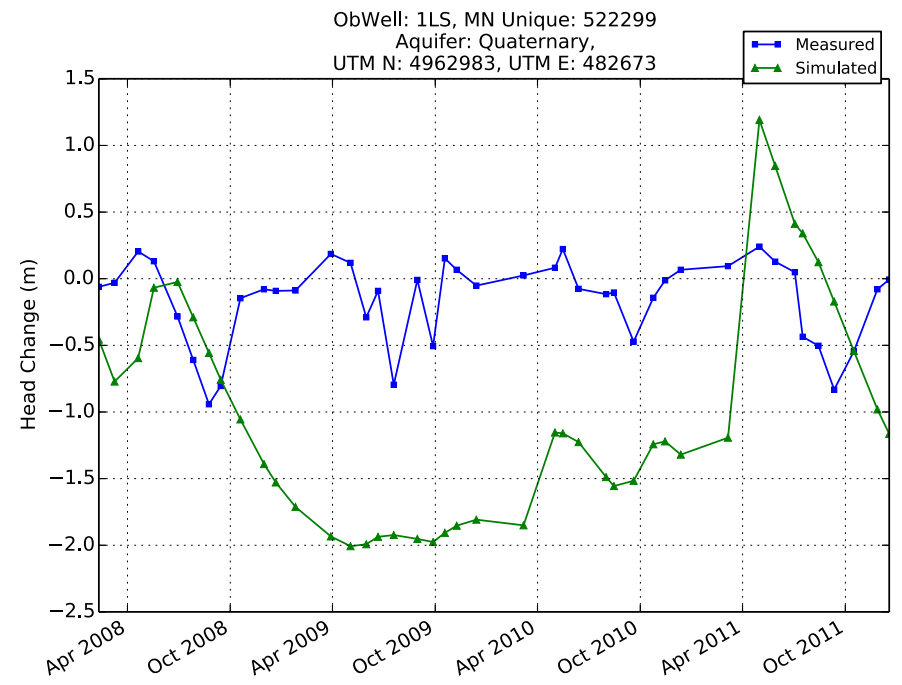
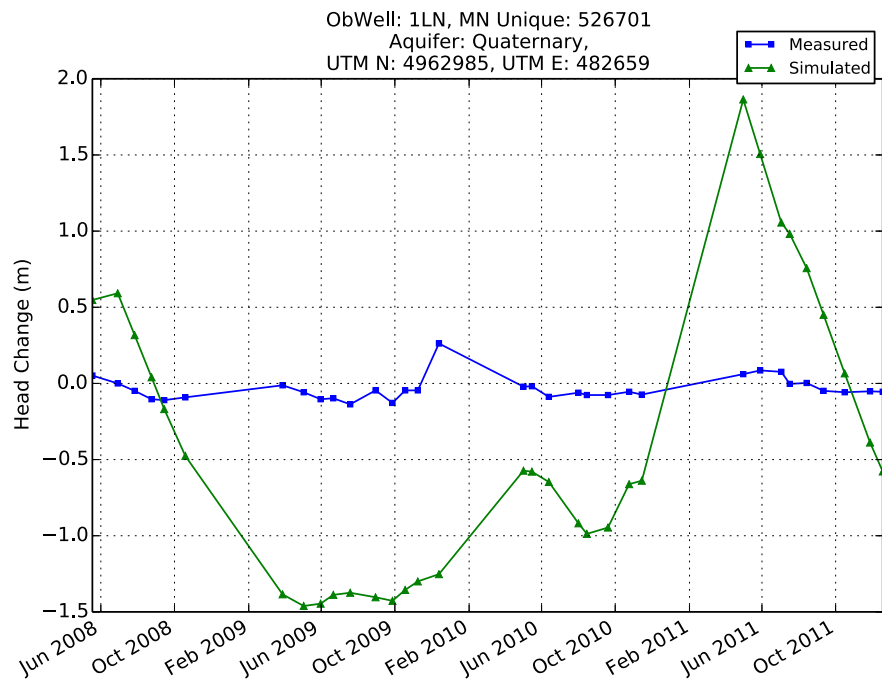


ObWell: 19078, MN Unique: 272103
Aquifer: Eau Claire,
UTM N: 4933124, UTM E: 482322

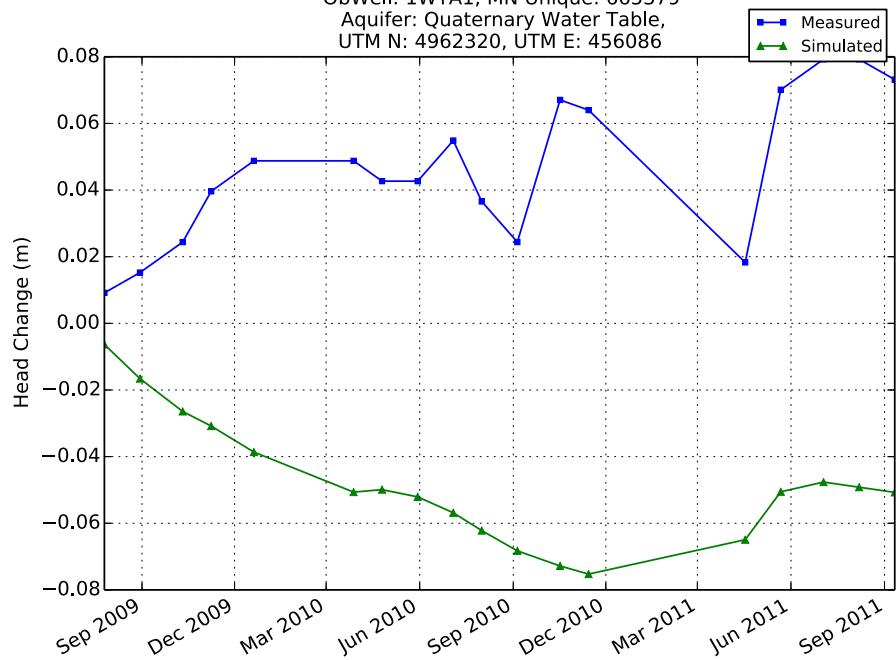




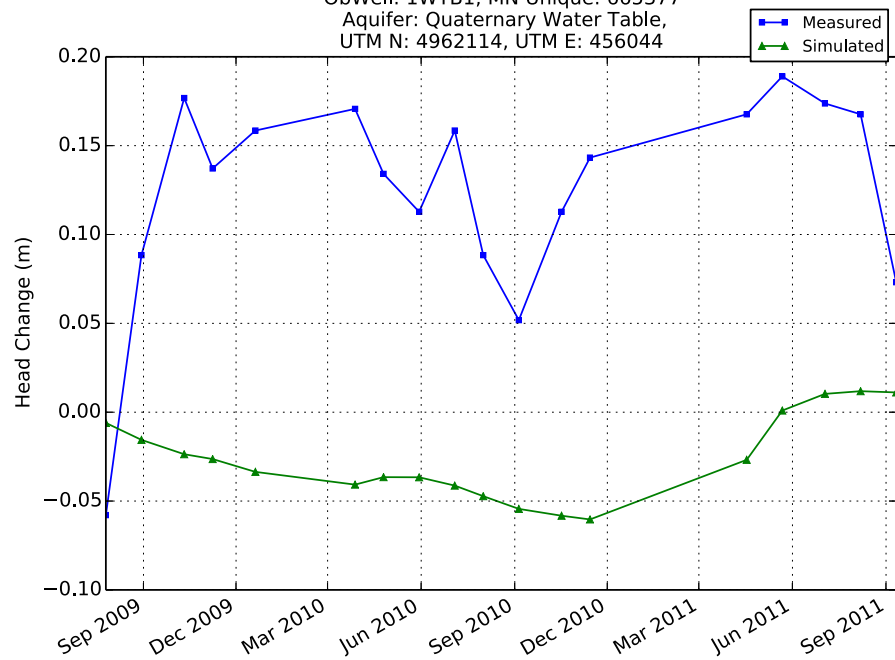




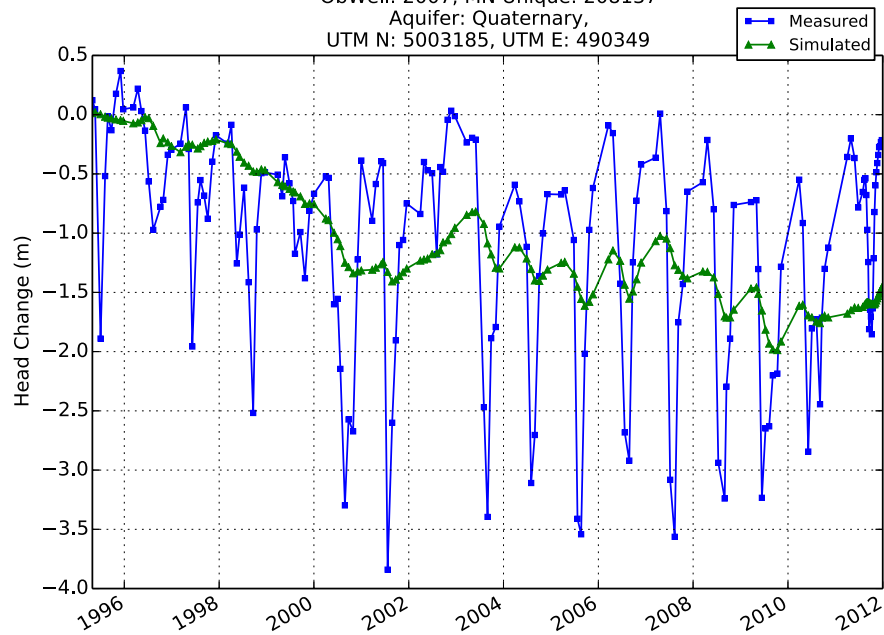
ObWell: 1WTA1, MN Unique: 665379
Aquifer: Quaternary Water Table,
UTM N: 4962320, UTM E: 456086



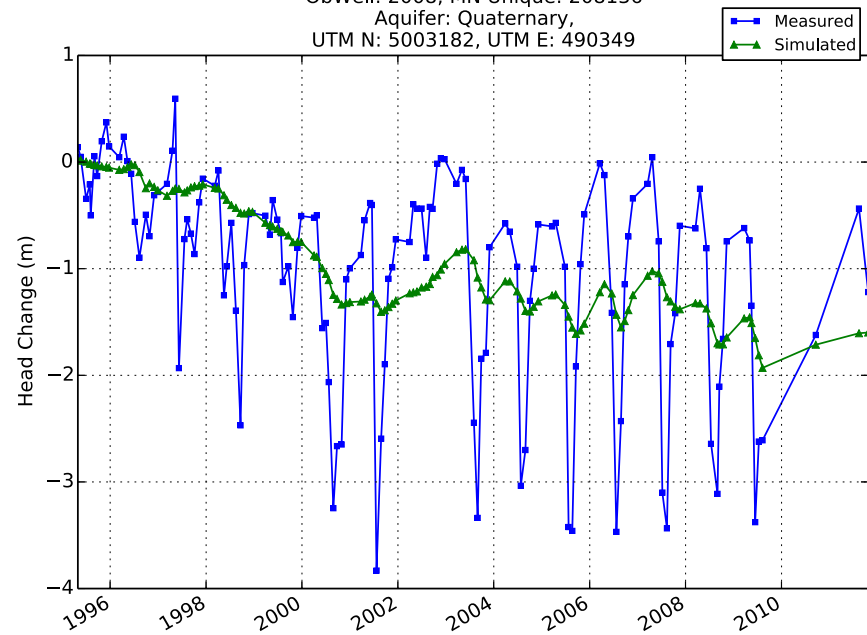
ObWell: 1WTB1, MN Unique: 665377
Aquifer: Quaternary Water Table,
UTM N: 4962114, UTM E: 456044

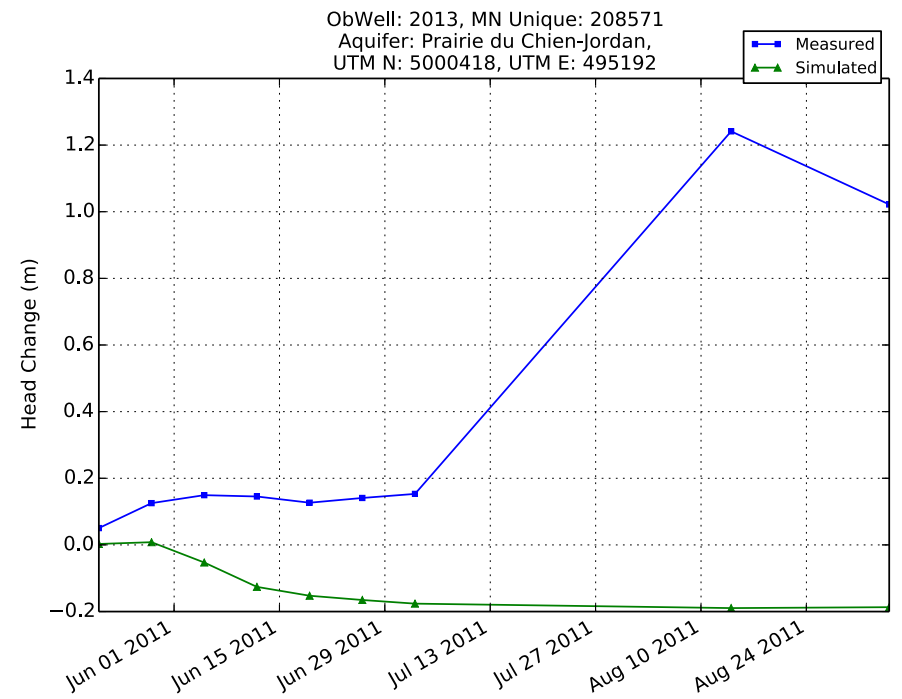
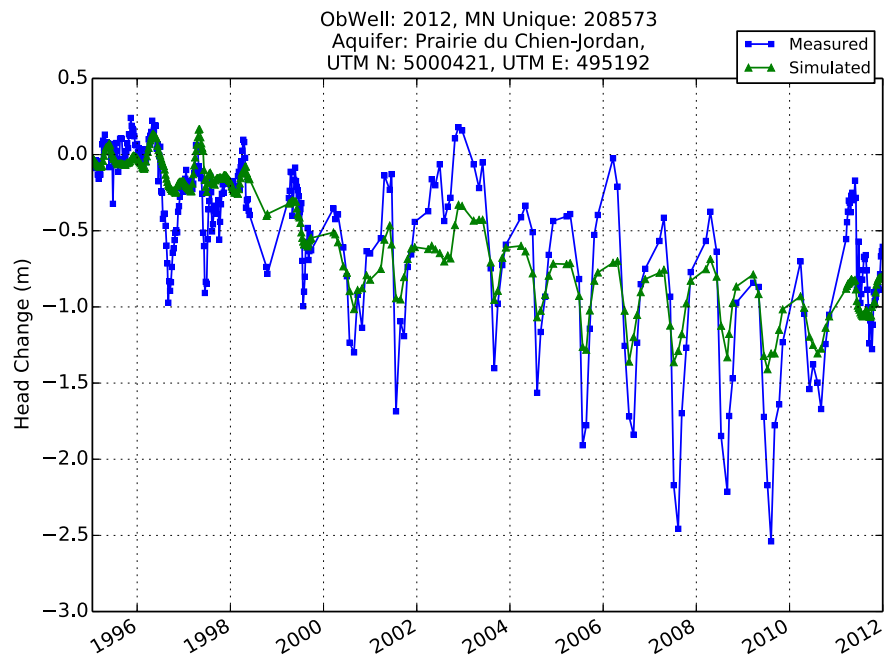
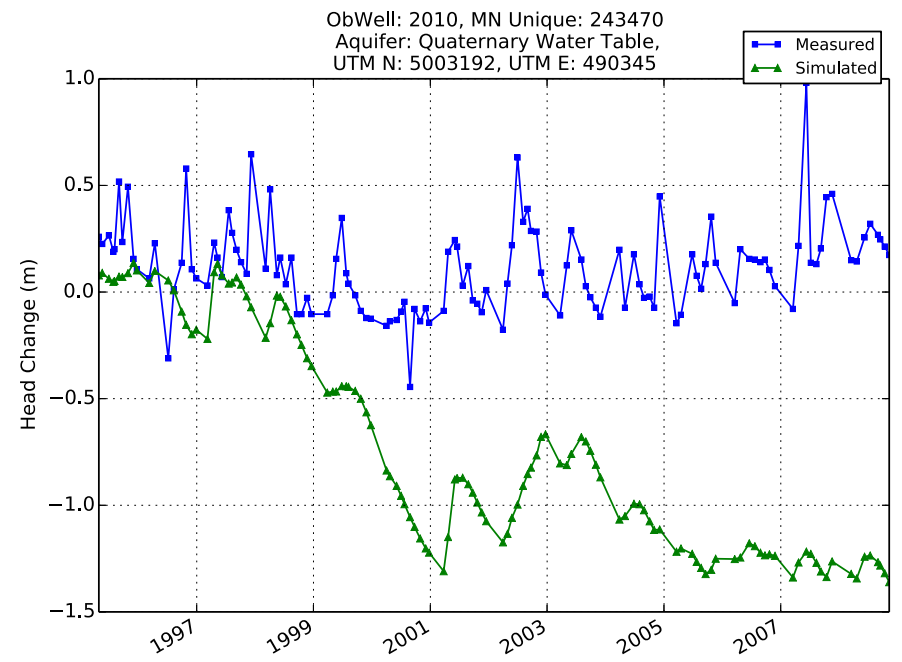
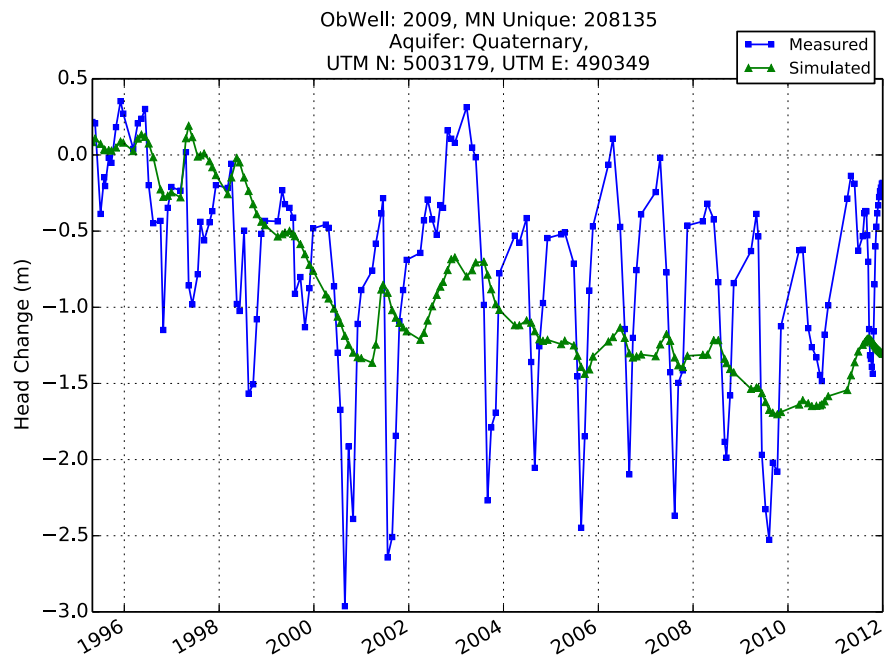


ObWell: 2007, MN Unique: 208137
Aquifer: Quaternary,
UTM N: 5003185, UTM E: 490349

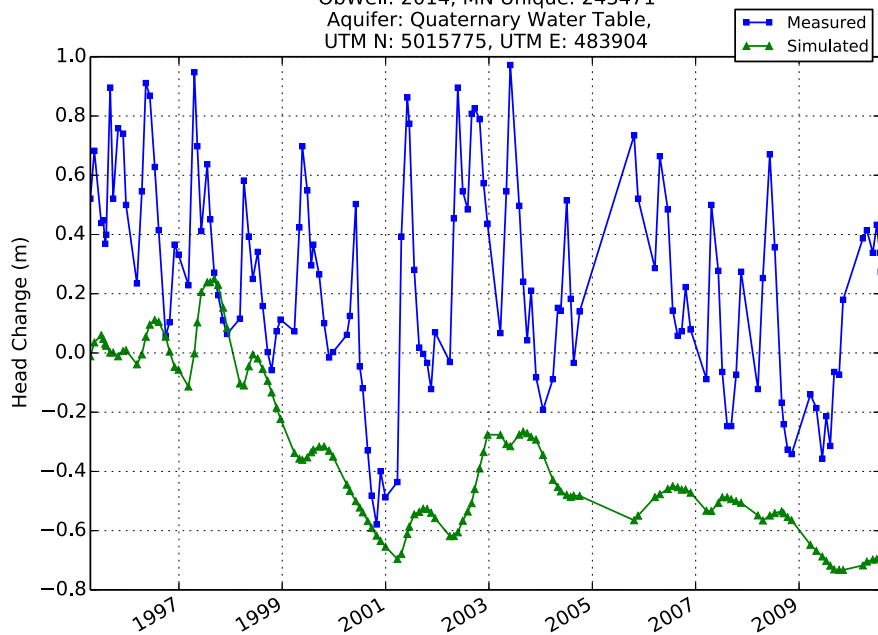


ObWell: 2008, MN Unique: 208136
Aquifer: Quaternary,
UTM N: 5003182, UTM E: 490349

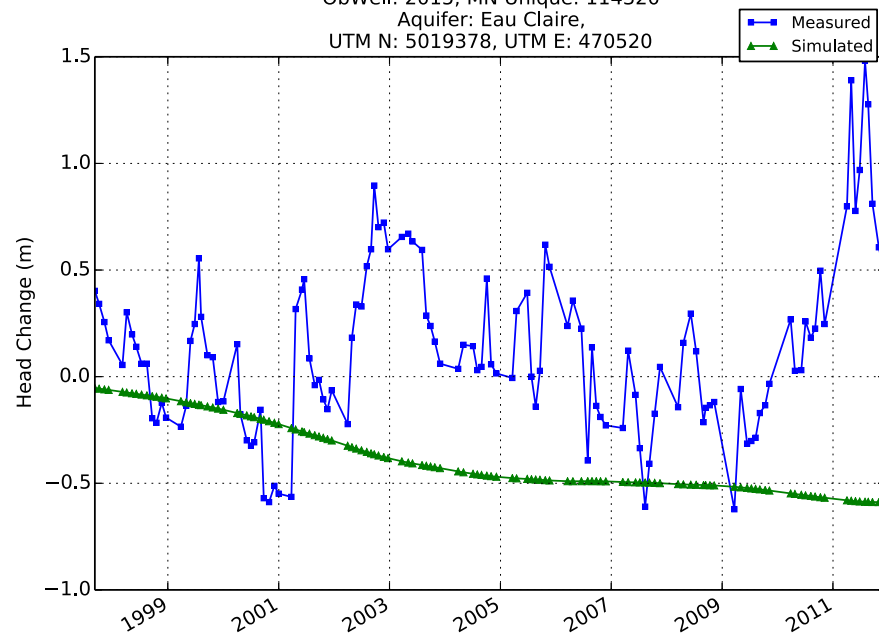




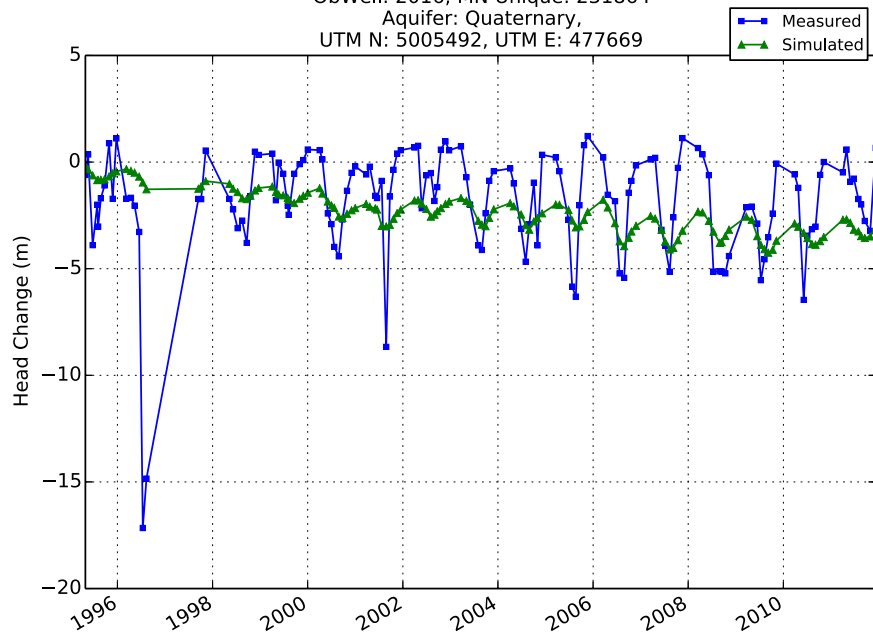
ObWell: 2014, MN Unique: 243471
Aquifer: Quaternary Water Table,
UTM N: 5015775, UTM E: 483904



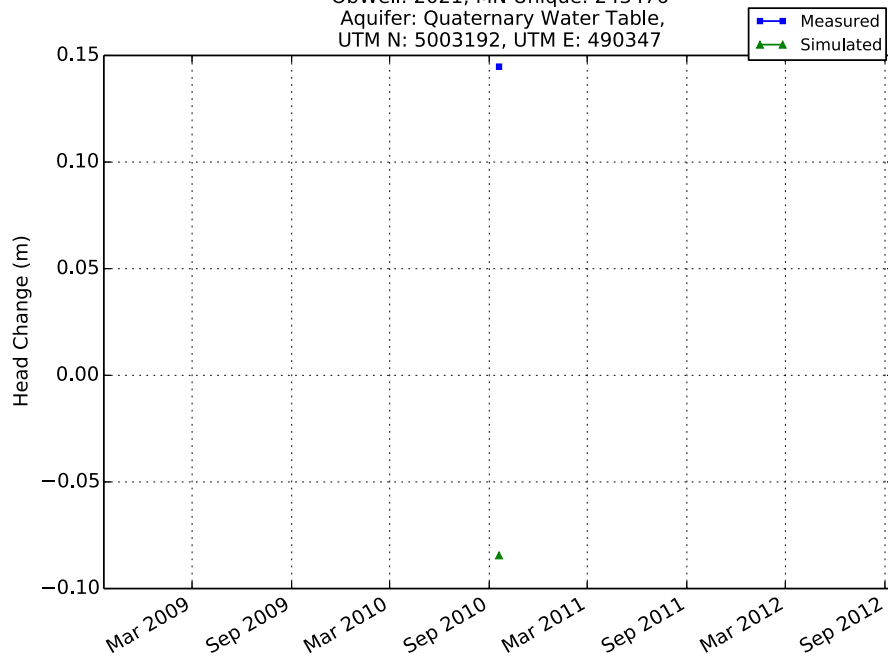
ObWell: 2015, MN Unique: 114320
Aquifer: Eau Claire,
UTM N: 5019378, UTM E: 470520



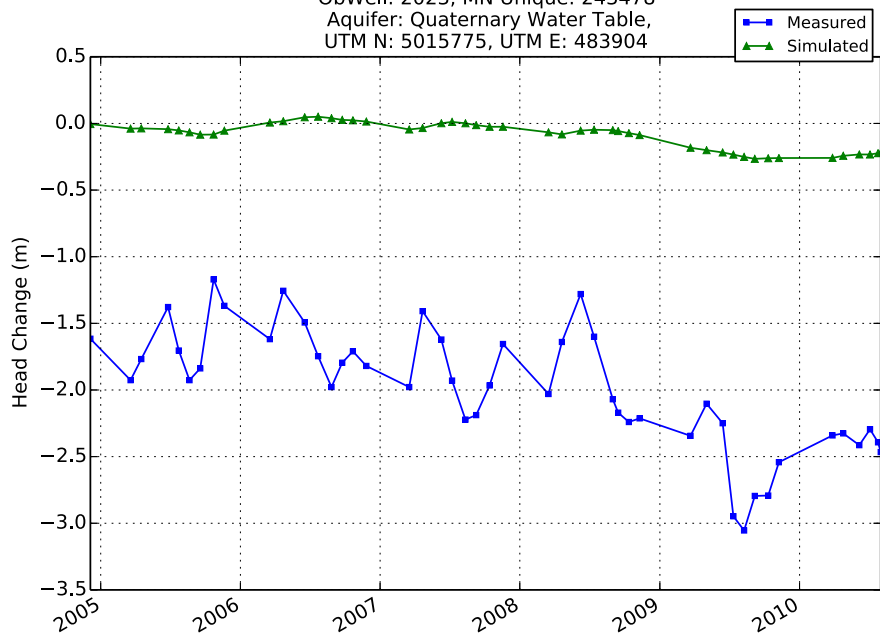
ObWell: 2016, MN Unique: 231864
Aquifer: Quaternary,
UTM N: 5005492, UTM E: 477669



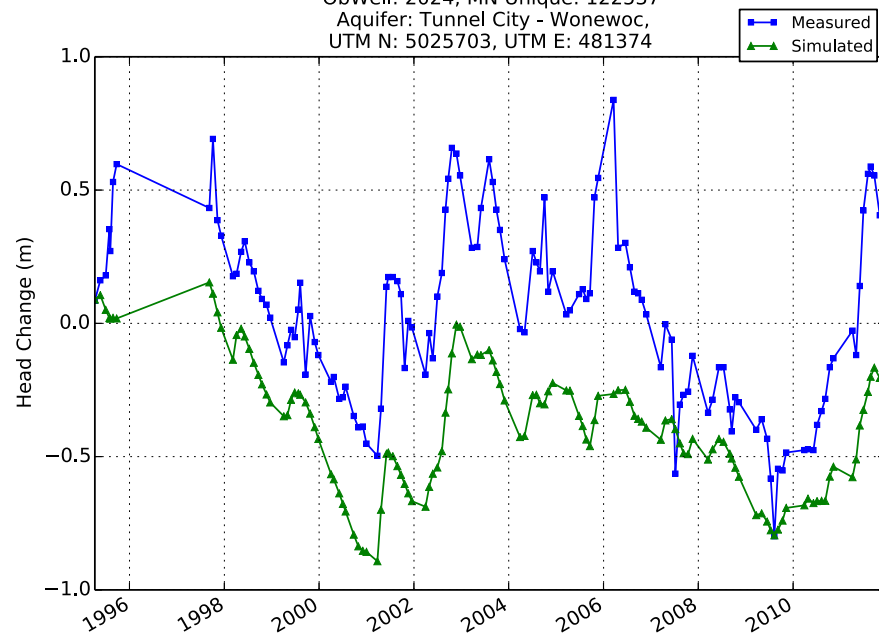
ObWell: 2021, MN Unique: 243476
Aquifer: Quaternary Water Table,
UTM N: 5003192, UTM E: 490347



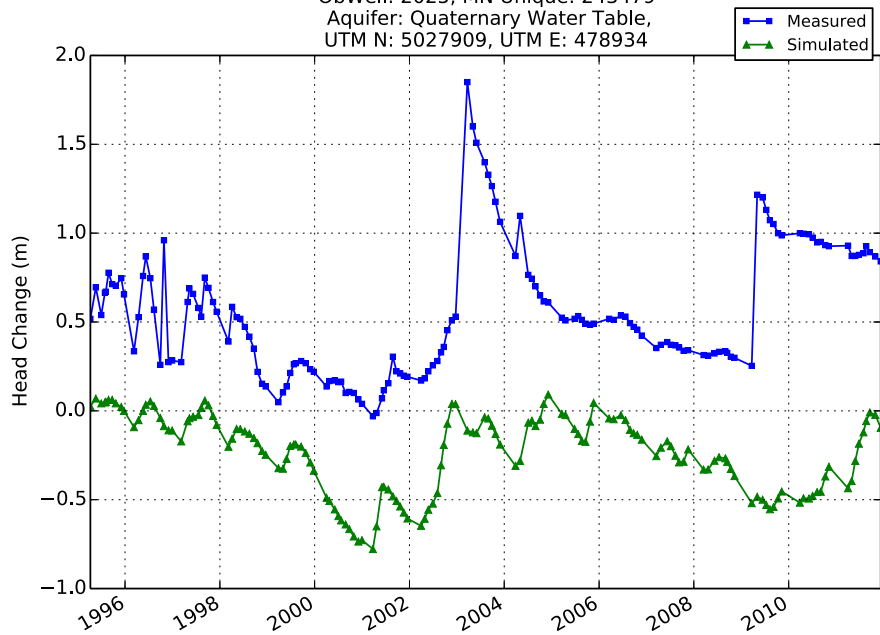
ObWell: 2023, MN Unique: 243478
Aquifer: Quaternary Water Table,
UTM N: 5015775, UTM E: 483904



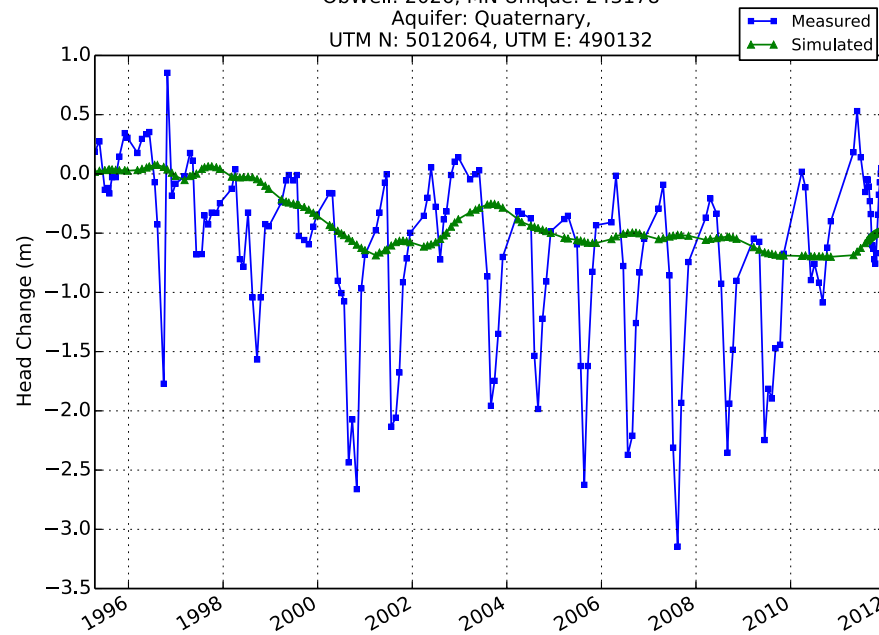
ObWell: 2024, MN Unique: 122537
Aquifer: Tunnel City - Wonewoc,
UTM N: 5025703, UTM E: 481374



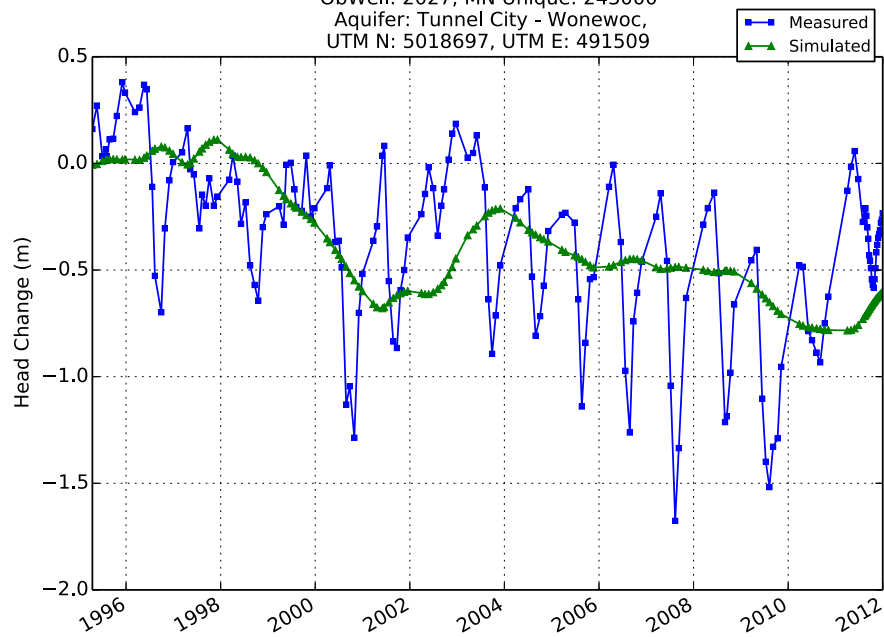
ObWell: 2025, MN Unique: 243479
Aquifer: Quaternary Water Table,
UTM N: 5027909, UTM E: 478934



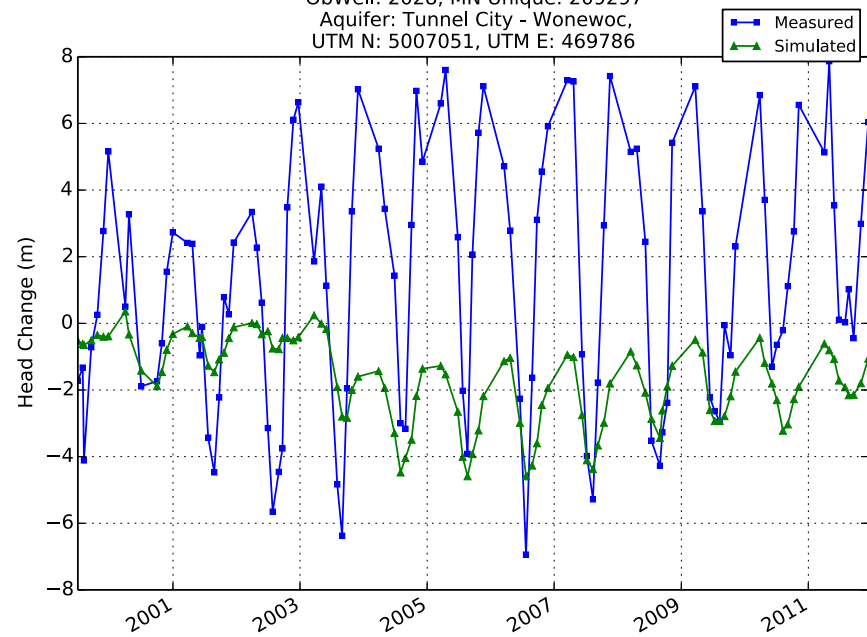
ObWell: 2026, MN Unique: 243178
Aquifer: Quaternary,
UTM N: 5012064, UTM E: 490132



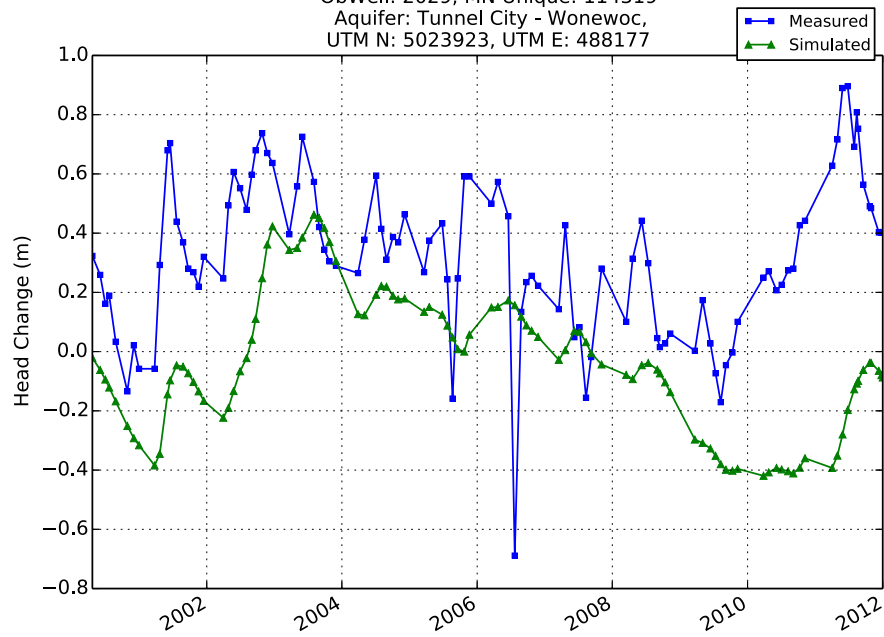
ObWell: 2027, MN Unique: 243000
Aquifer: Tunnel City - Wonewoc,
UTM N: 5018697, UTM E: 491509



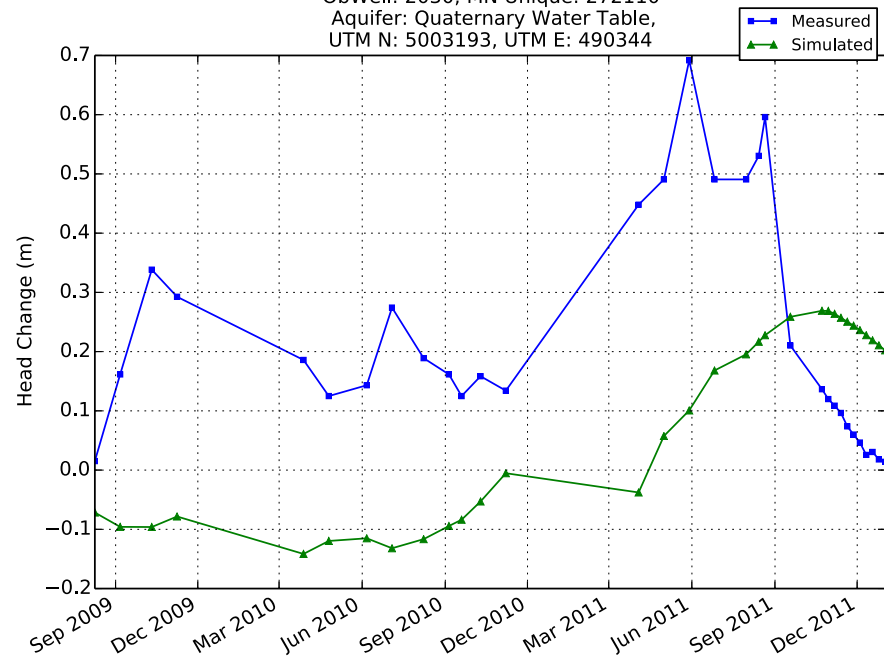
ObWell: 2028, MN Unique: 209297
Aquifer: Tunnel City - Wonewoc,
UTM N: 5007051, UTM E: 469786

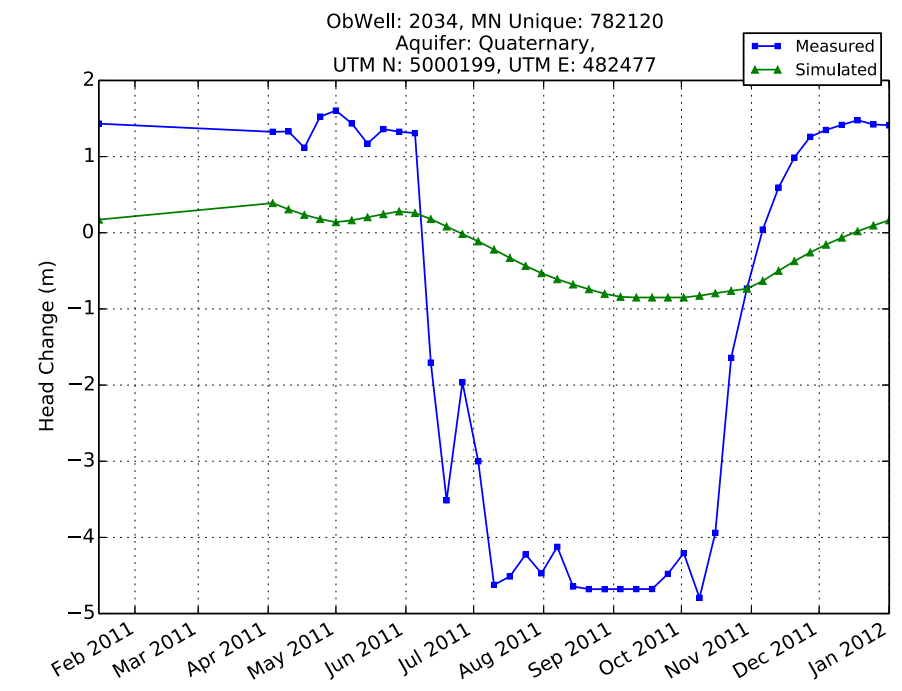
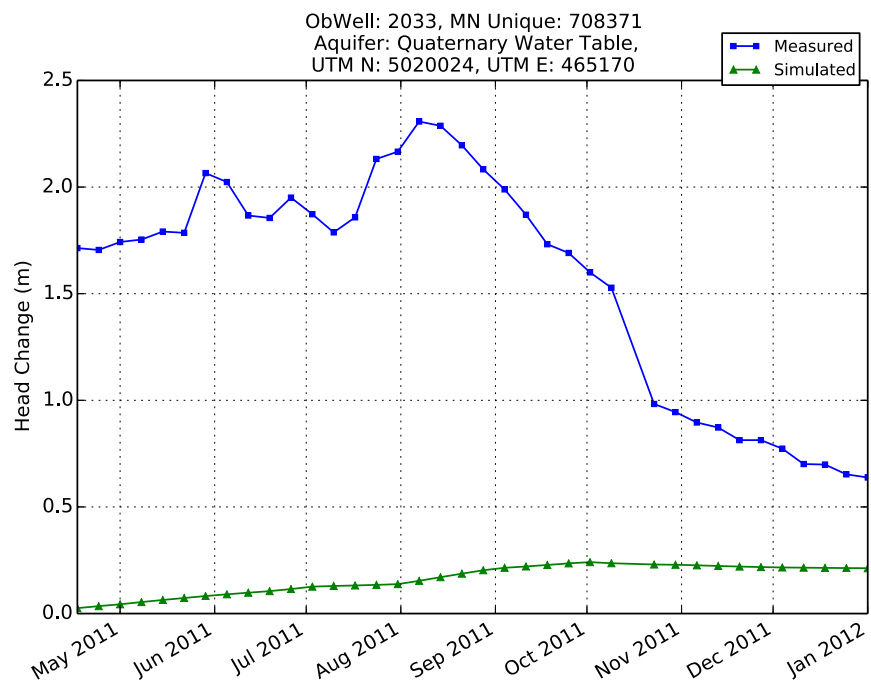
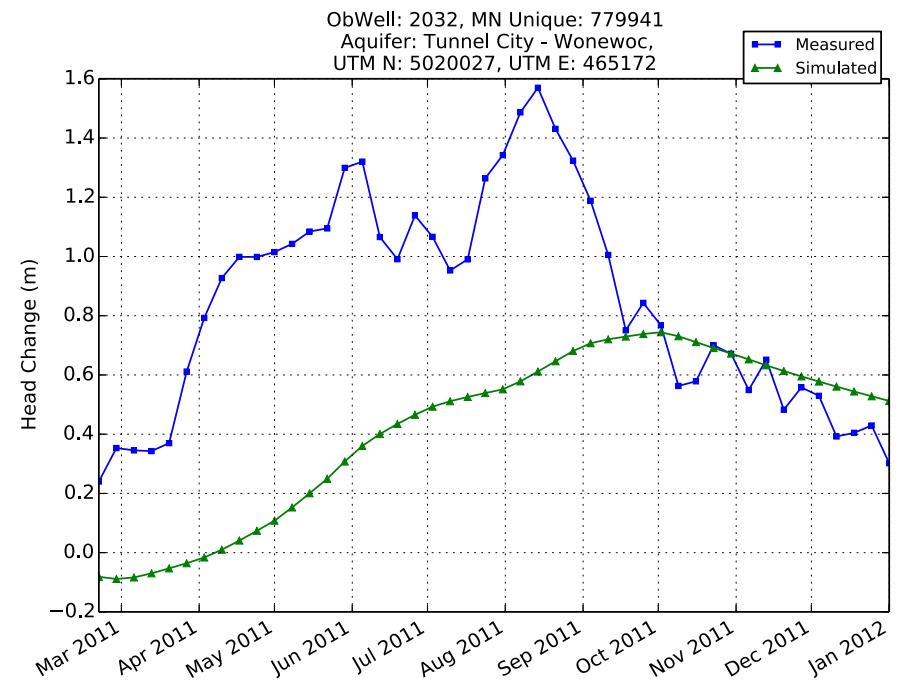
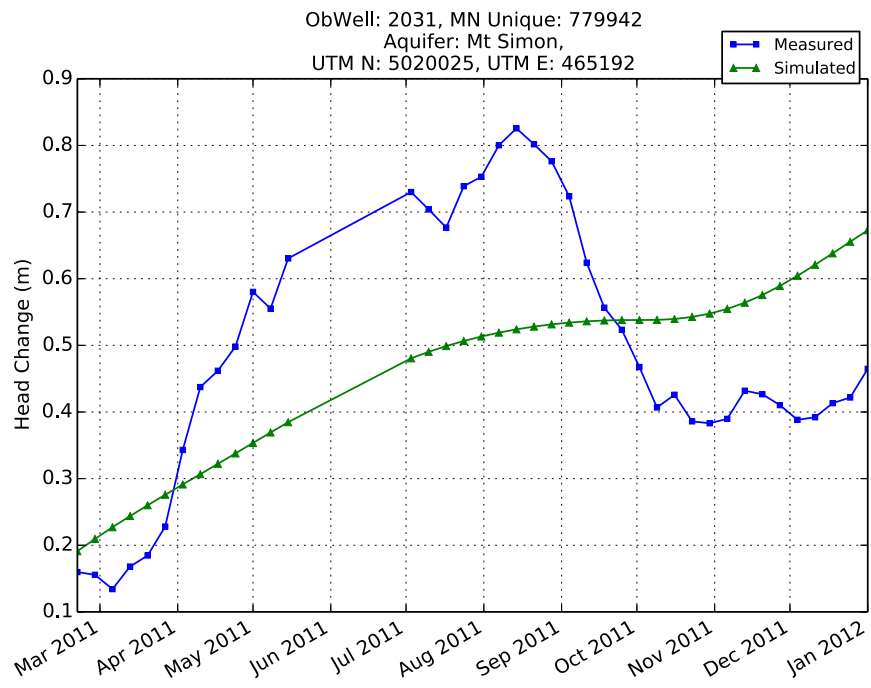


ObWell: 2029, MN Unique: 114319
Aquifer: Tunnel City - Wonewoc,
UTM N: 5023923, UTM E: 488177

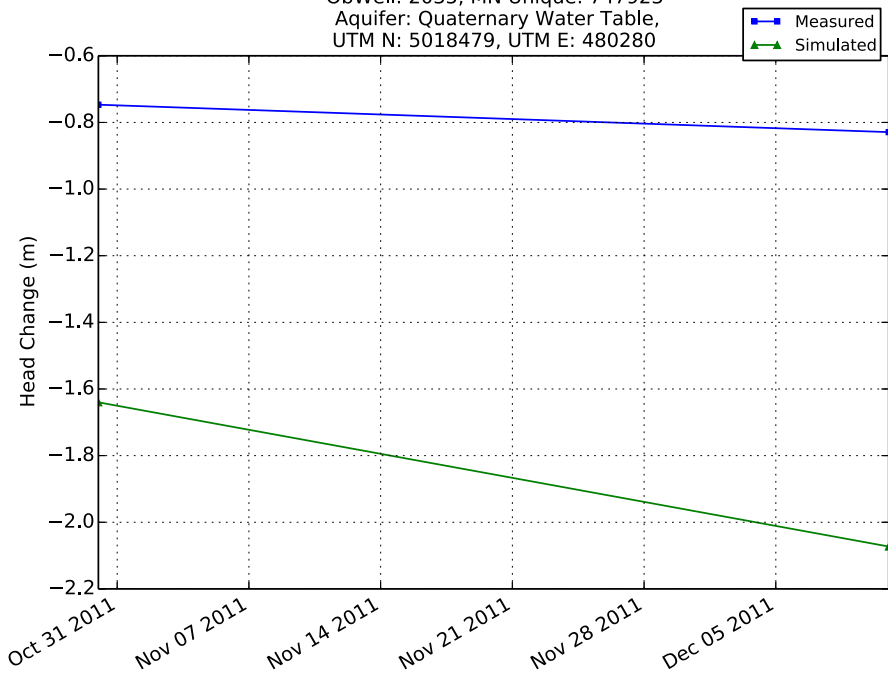


ObWell: 2030, MN Unique: 272110
Aquifer: Quaternary Water Table,
UTM N: 5003193, UTM E: 490344

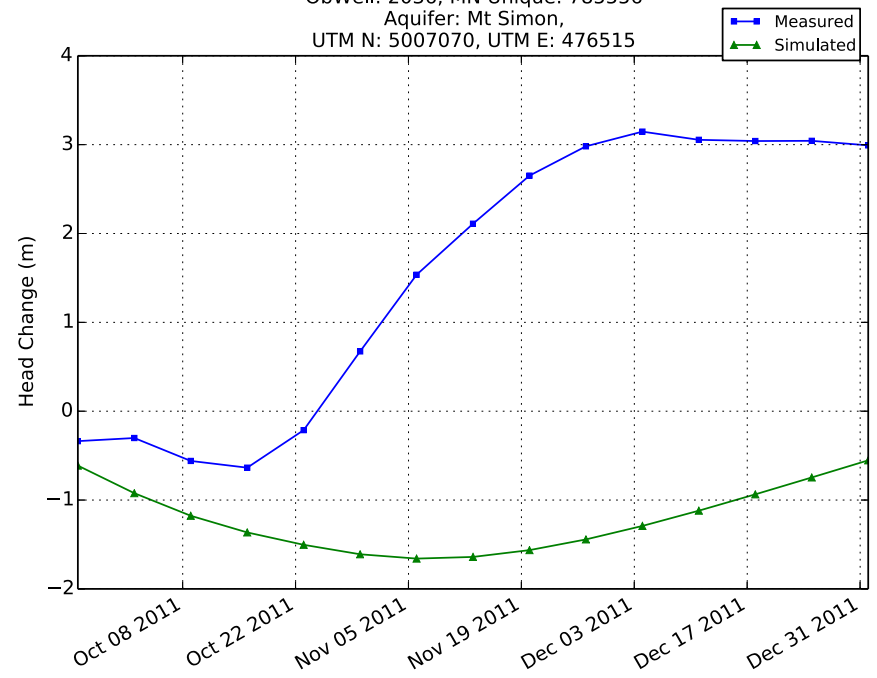




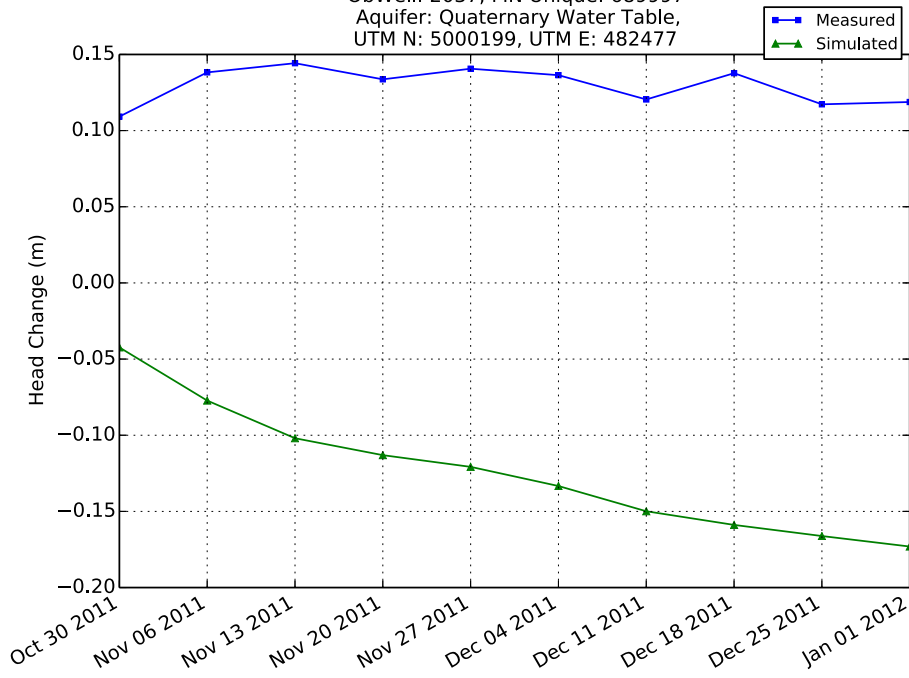
ObWell: 2035, MN Unique: 747923
Aquifer: Quaternary Water Table,
UTM N: 5018479, UTM E: 480280



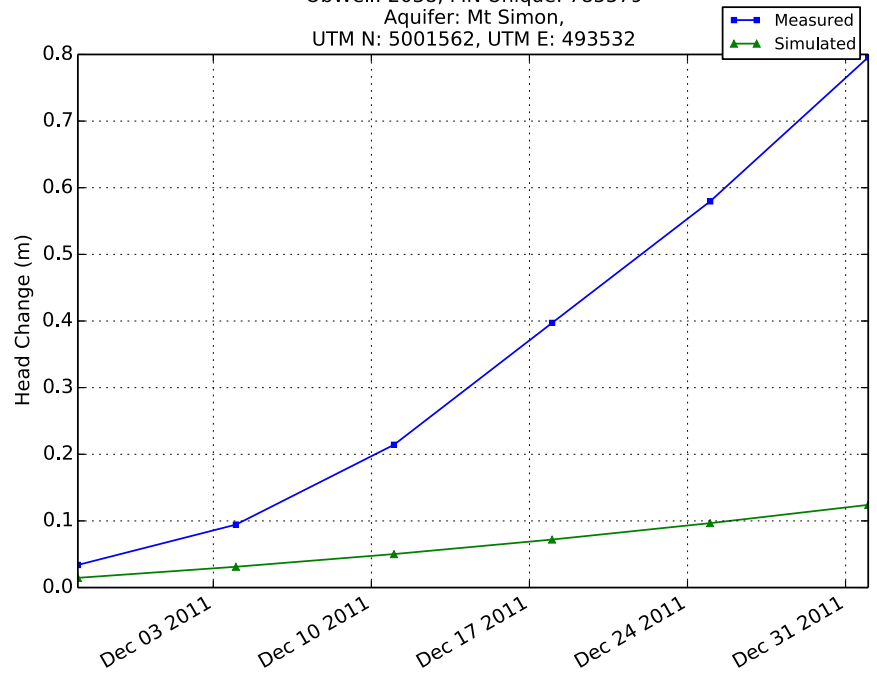
ObWell: 2036, MN Unique: 785556
Aquifer: Mt Simon,
UTM N: 5007070, UTM E: 476515



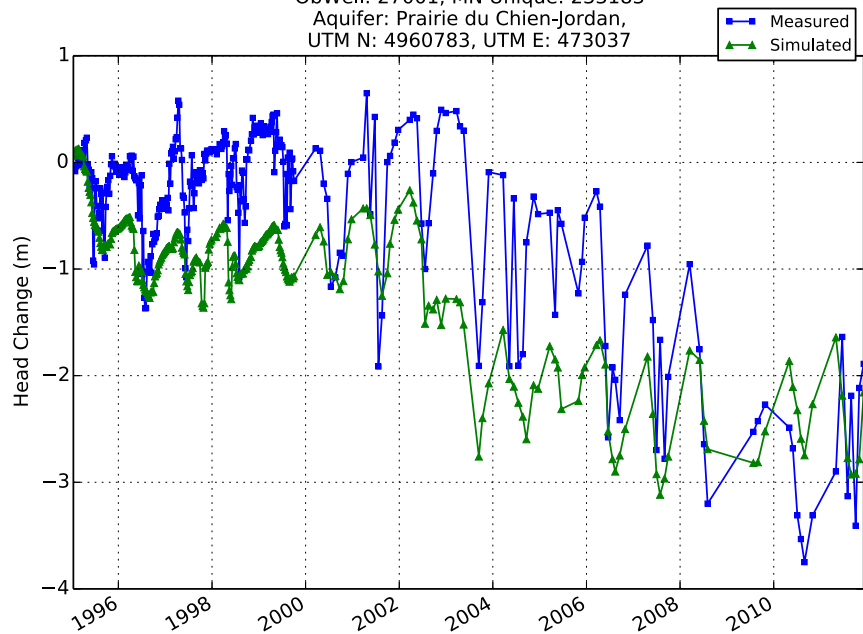
ObWell: 2037, MN Unique: 689997
Aquifer: Quaternary Water Table,
UTM N: 5000199, UTM E: 482477



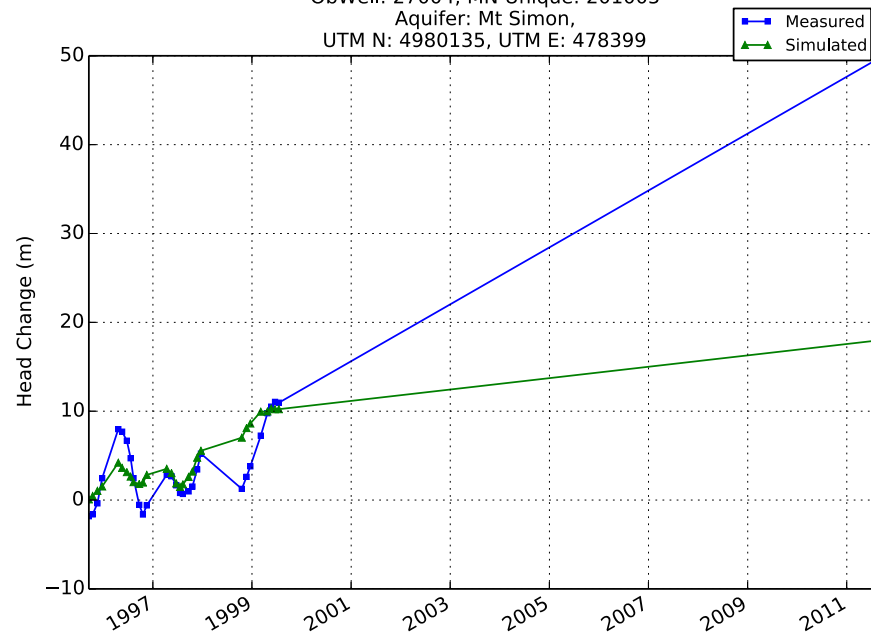
ObWell: 2038, MN Unique: 785579
Aquifer: Mt Simon,
UTM N: 5001562, UTM E: 493532



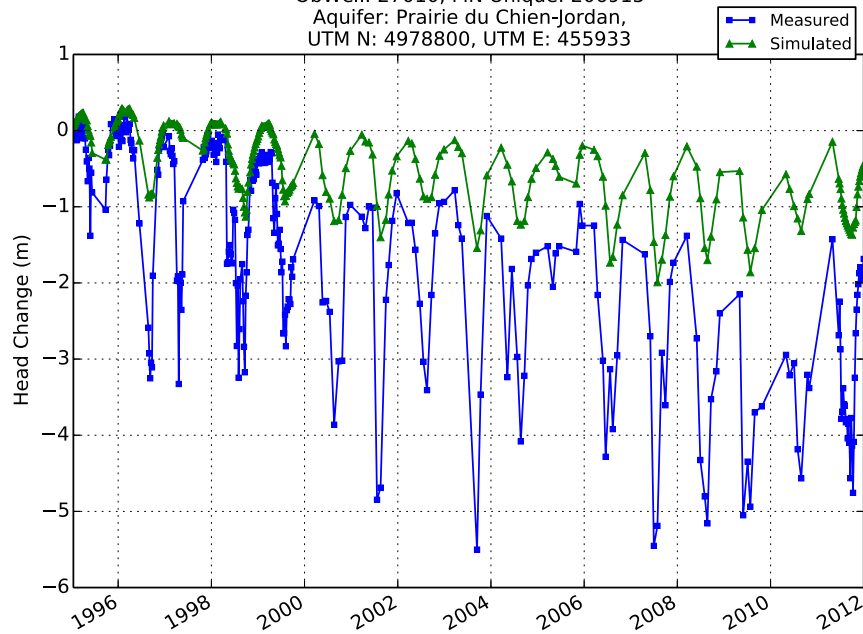
ObWell: 27001, MN Unique: 233183
Aquifer: Prairie du Chien-Jordan,
UTM N: 4960783, UTM E: 473037



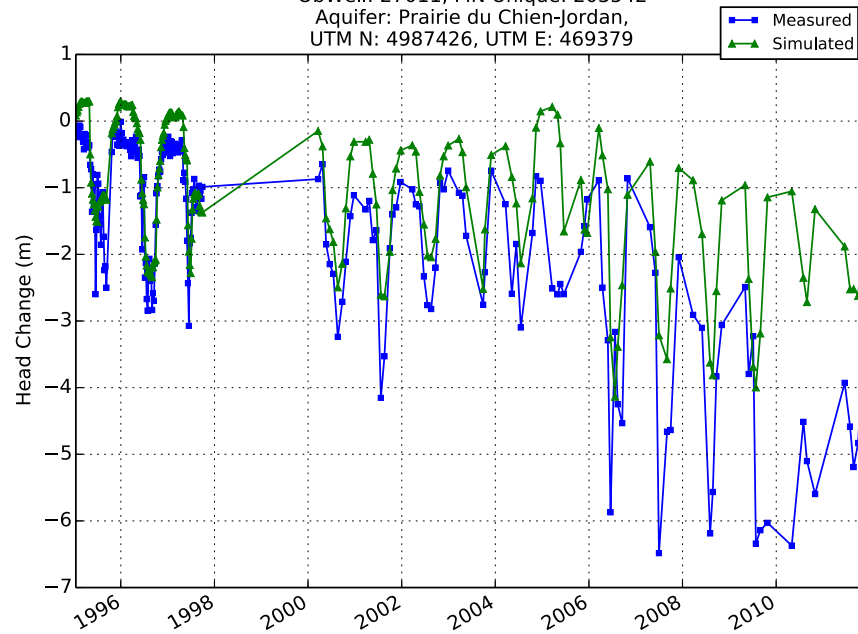
ObWell: 27004, MN Unique: 201005
Aquifer: Mt Simon,
UTM N: 4980135, UTM E: 478399



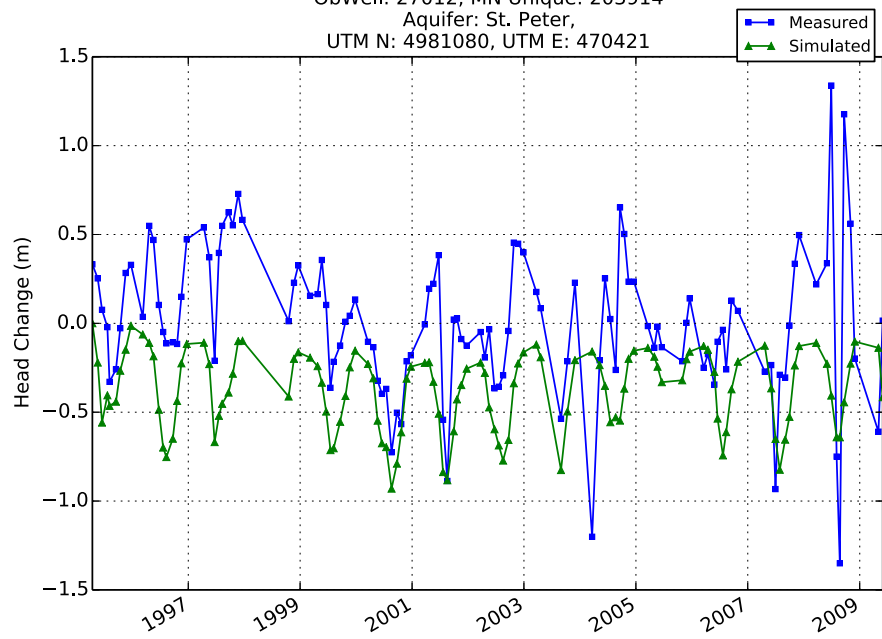
ObWell: 27010, MN Unique: 206915
Aquifer: Prairie du Chien-Jordan,
UTM N: 4978800, UTM E: 455933



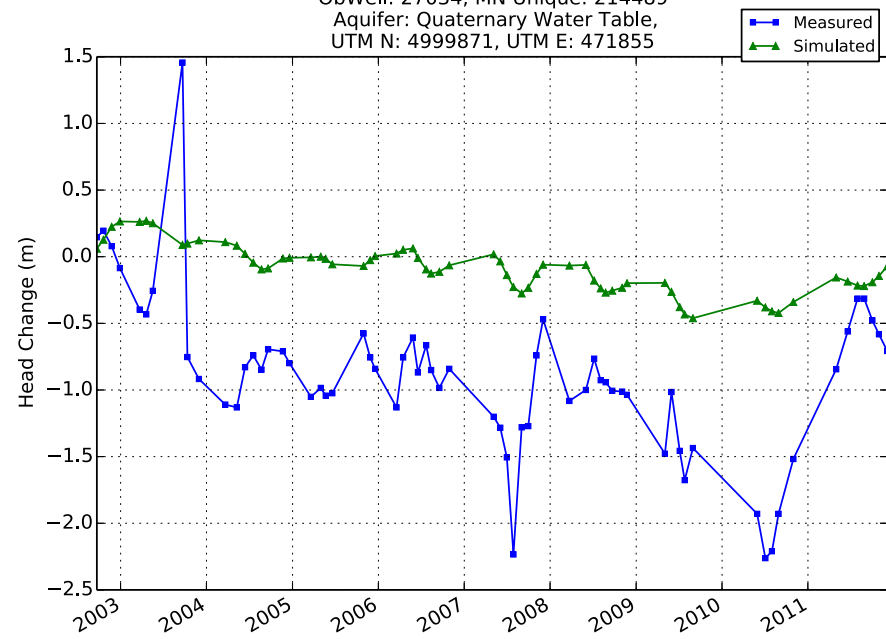
ObWell: 27011, MN Unique: 203542
Aquifer: Prairie du Chien-Jordan,
UTM N: 4987426, UTM E: 469379



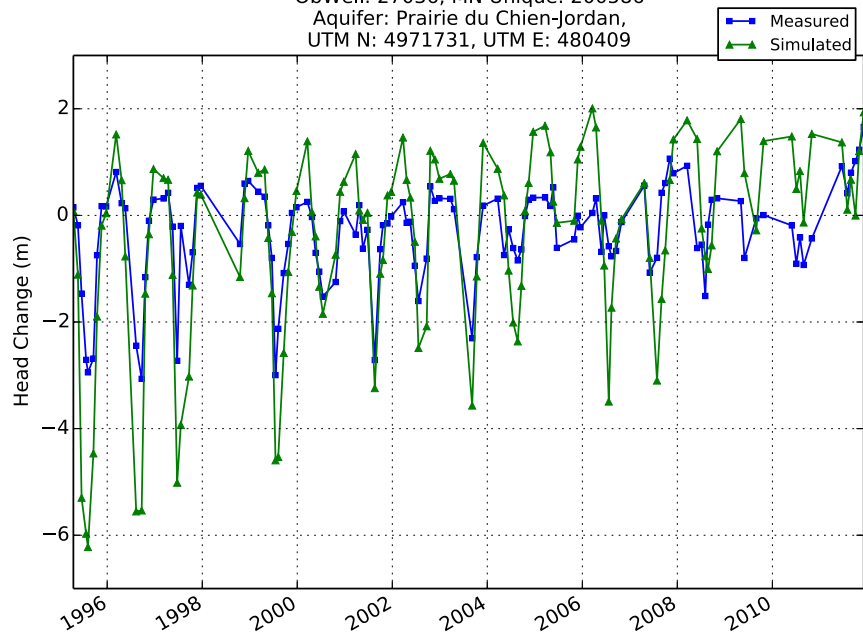
ObWell: 27012, MN Unique: 203914
Aquifer: St. Peter,
UTM N: 4981080, UTM E: 470421



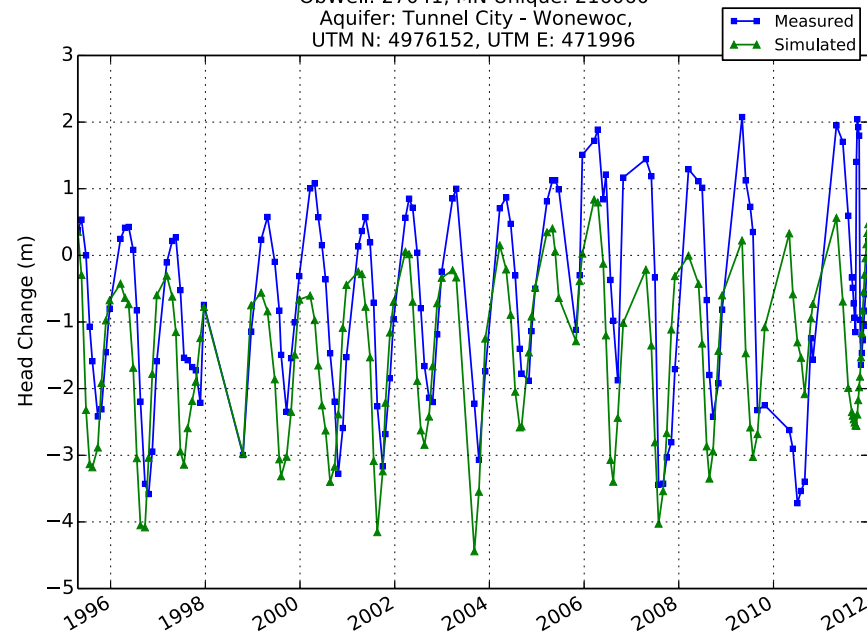
ObWell: 27034, MN Unique: 214489
Aquifer: Quaternary Water Table,
UTM N: 4999871, UTM E: 471855

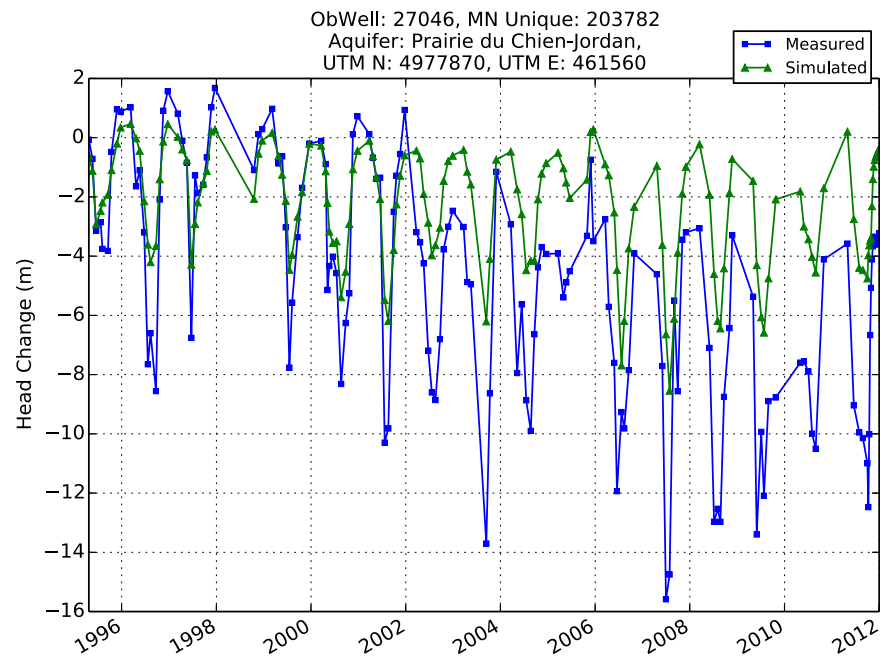
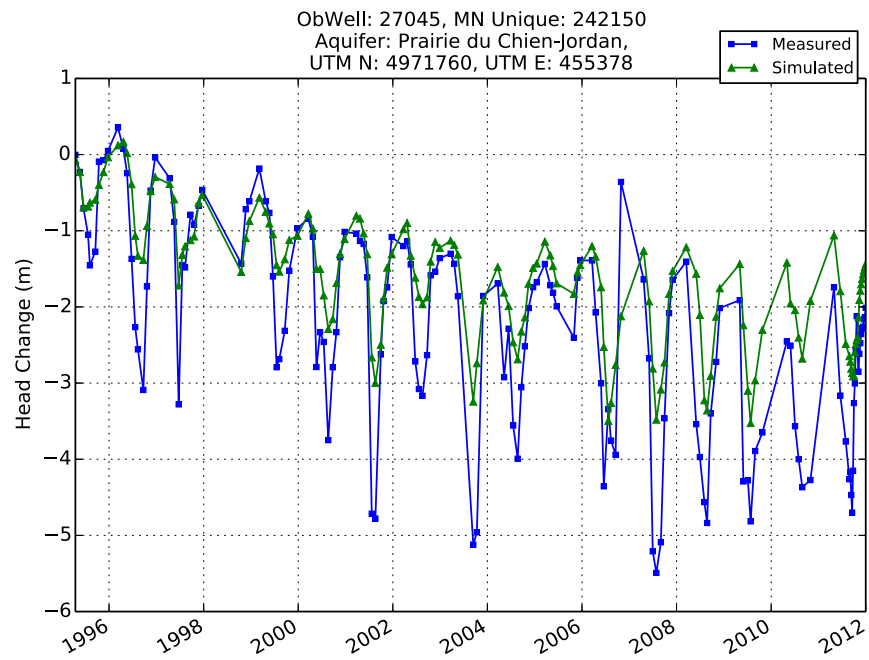
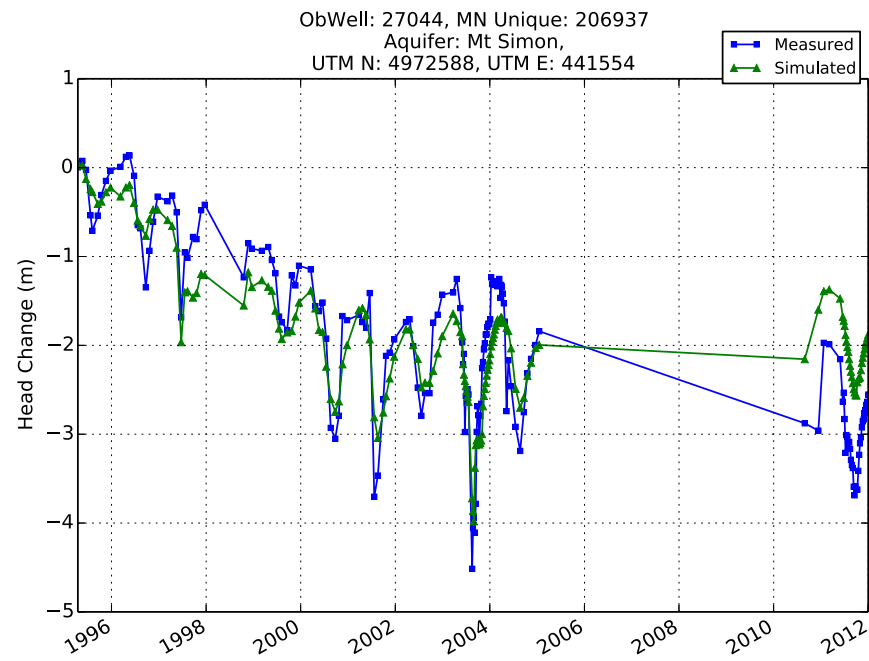
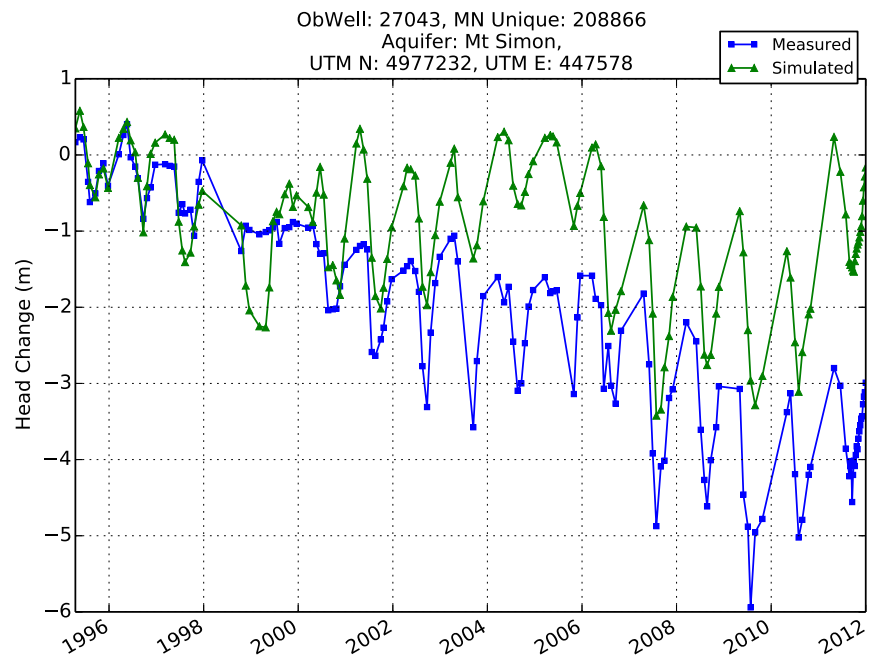


ObWell: 27036, MN Unique: 200586
Aquifer: Prairie du Chien-Jordan,
UTM N: 4971731, UTM E: 480409

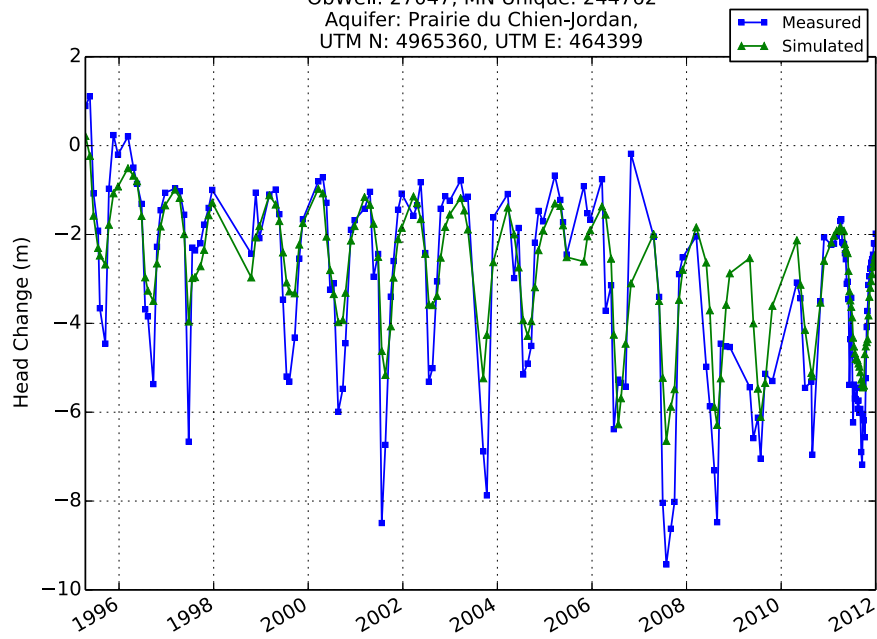


ObWell: 27041, MN Unique: 216060
Aquifer: Tunnel City - Wonewoc,
UTM N: 4976152, UTM E: 471996

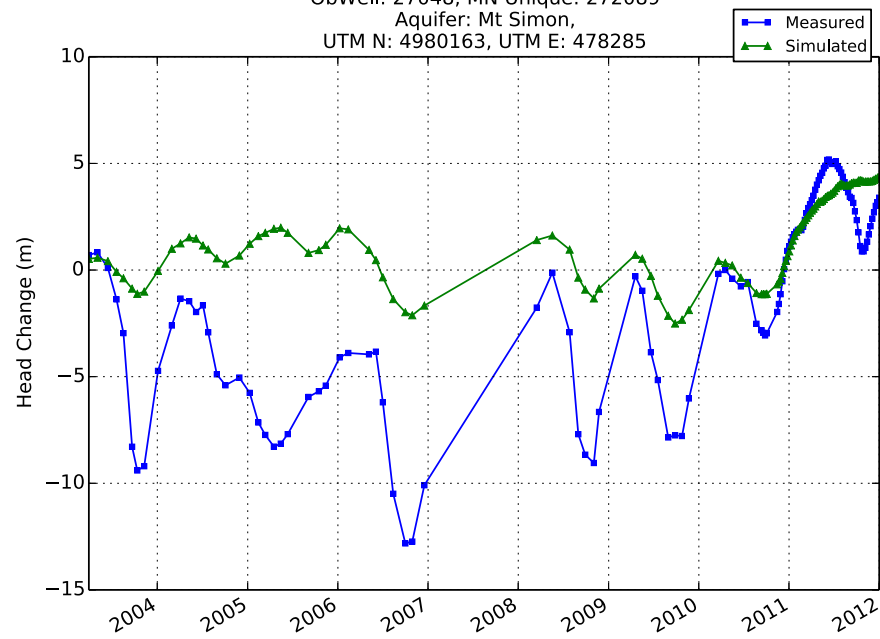




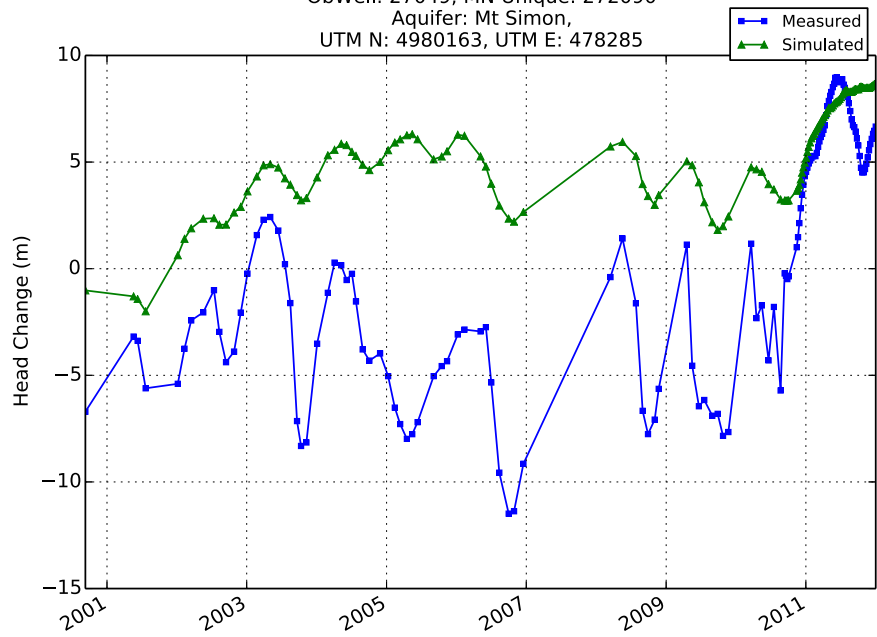
ObWell: 27047, MN Unique: 244762
Aquifer: Prairie du Chien-Jordan,
UTM N: 4965360, UTM E: 464399



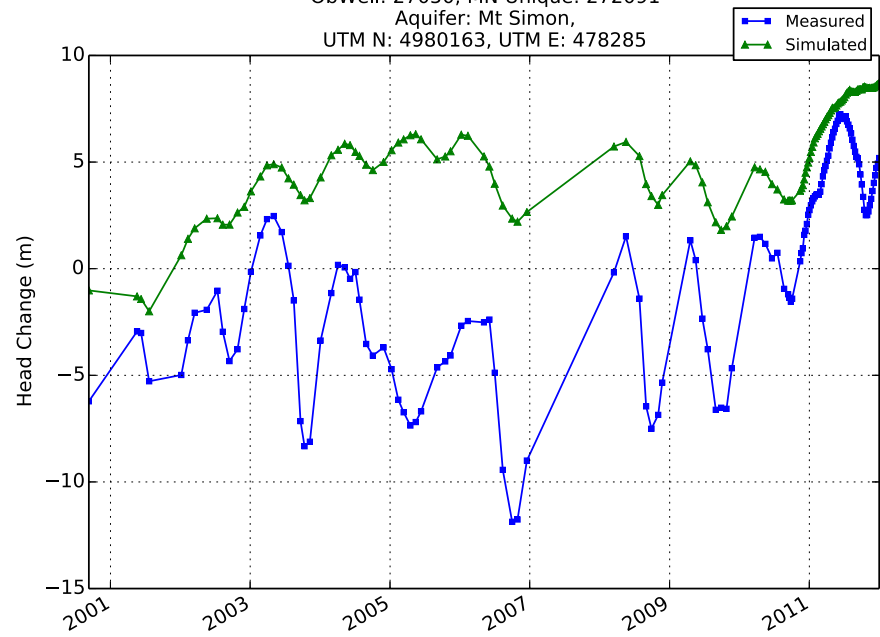
ObWell: 27048, MN Unique: 272089
Aquifer: Mt Simon,
UTM N: 4980163, UTM E: 478285



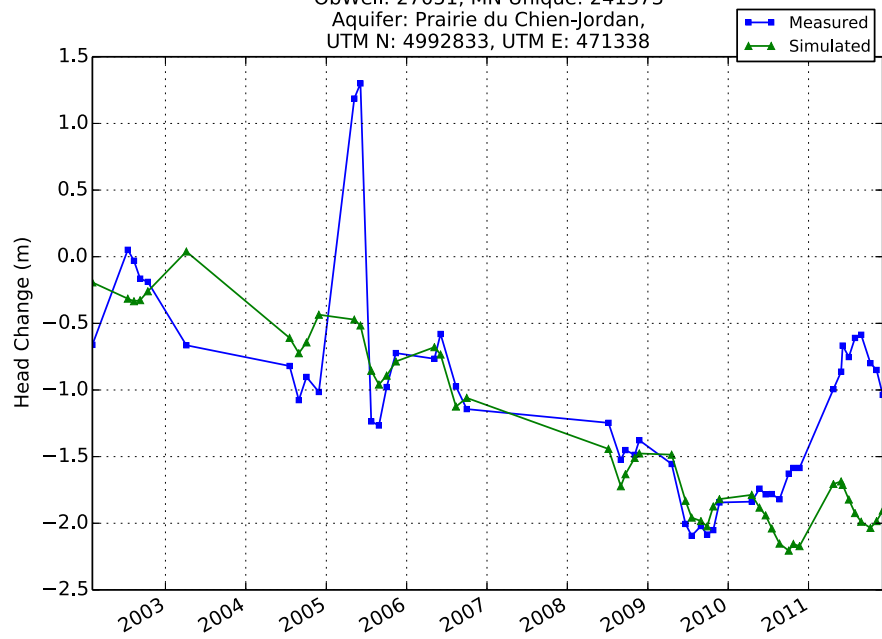
ObWell: 27049, MN Unique: 272090
Aquifer: Mt Simon,
UTM N: 4980163, UTM E: 478285



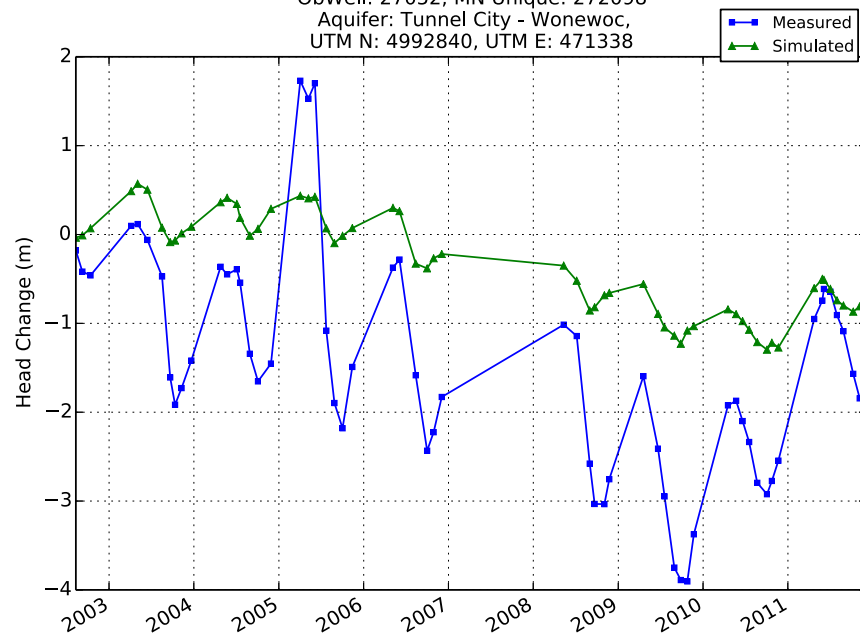
ObWell: 27050, MN Unique: 272091
Aquifer: Mt Simon,
UTM N: 4980163, UTM E: 478285



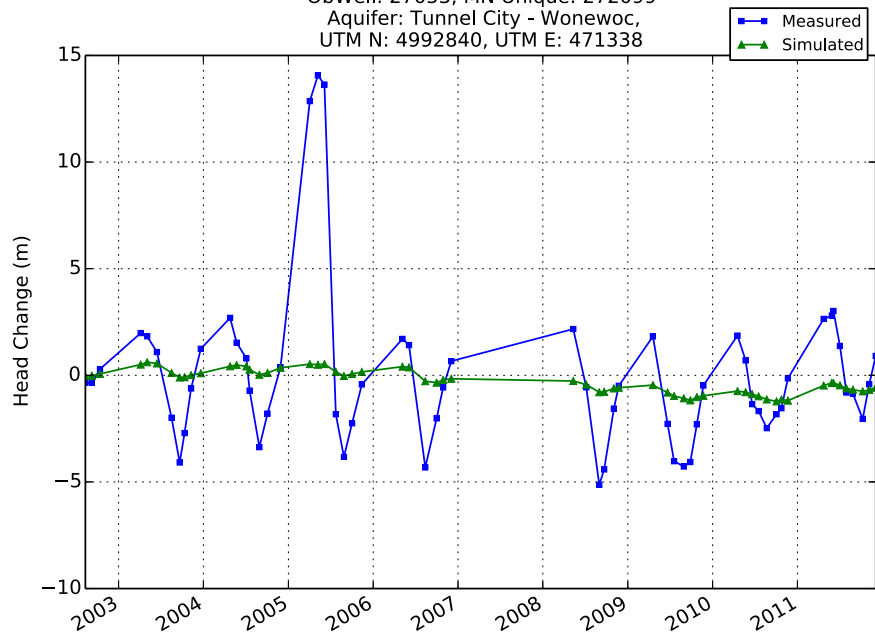
ObWell: 27051, MN Unique: 241373
Aquifer: Prairie du Chien-Jordan,
UTM N: 4992833, UTM E: 471338



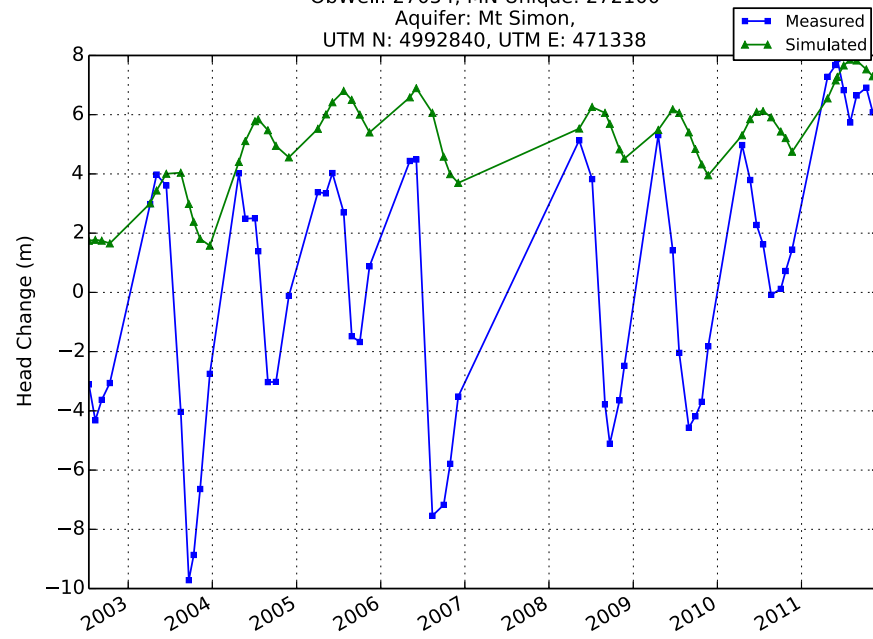
ObWell: 27052, MN Unique: 272098
Aquifer: Tunnel City - Wonewoc,
UTM N: 4992840, UTM E: 471338

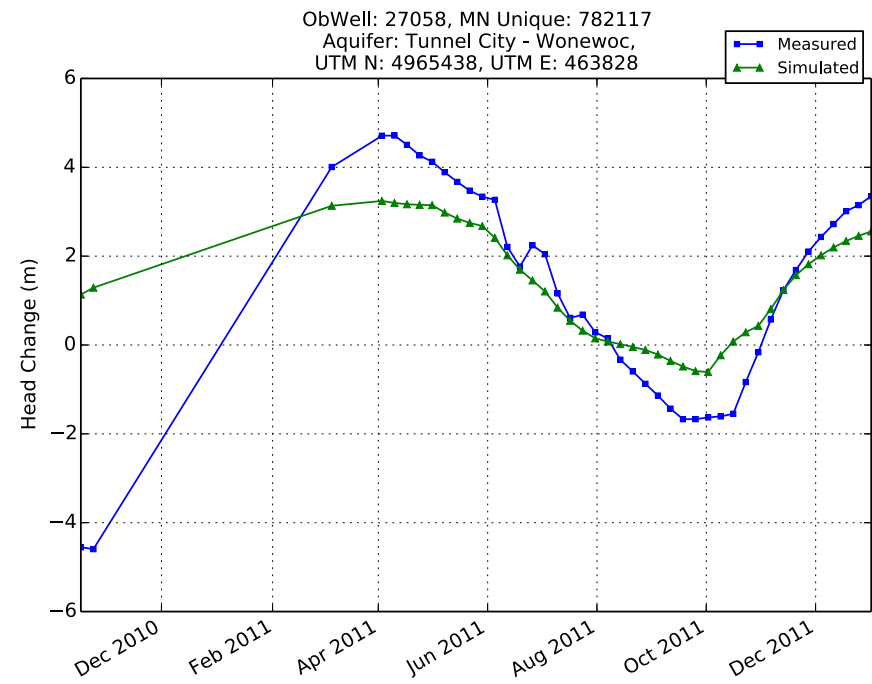
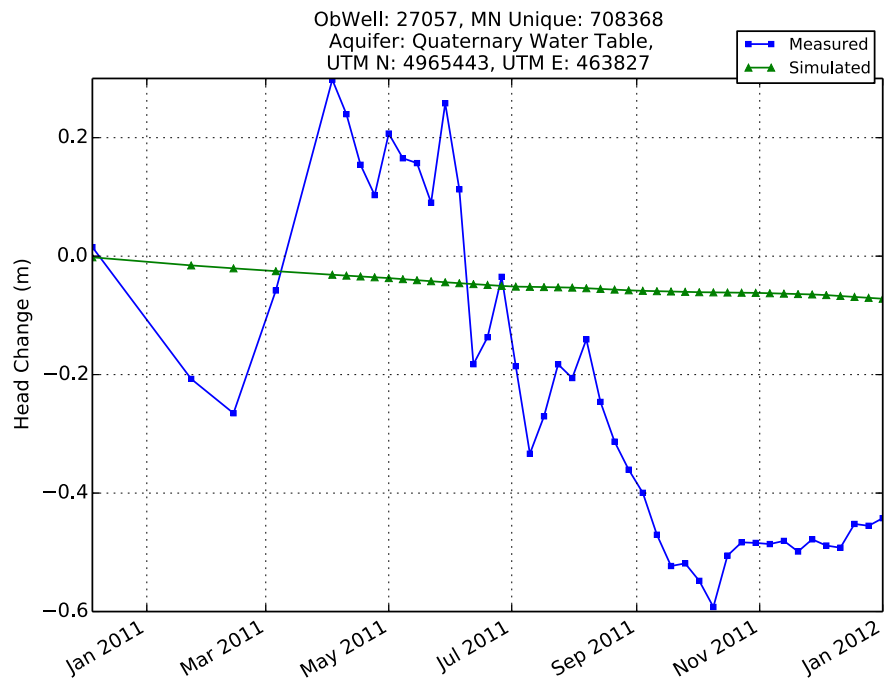
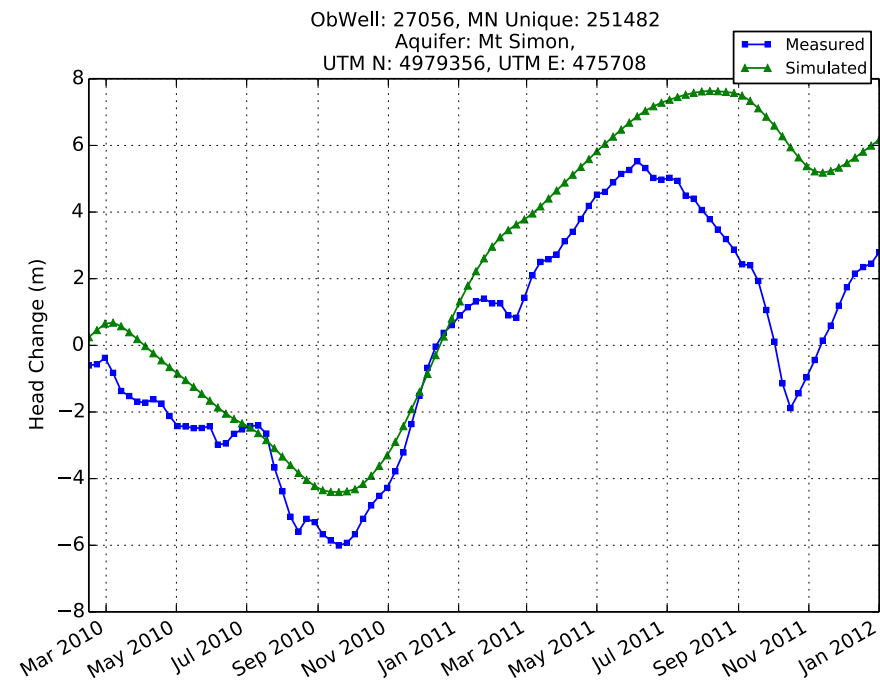
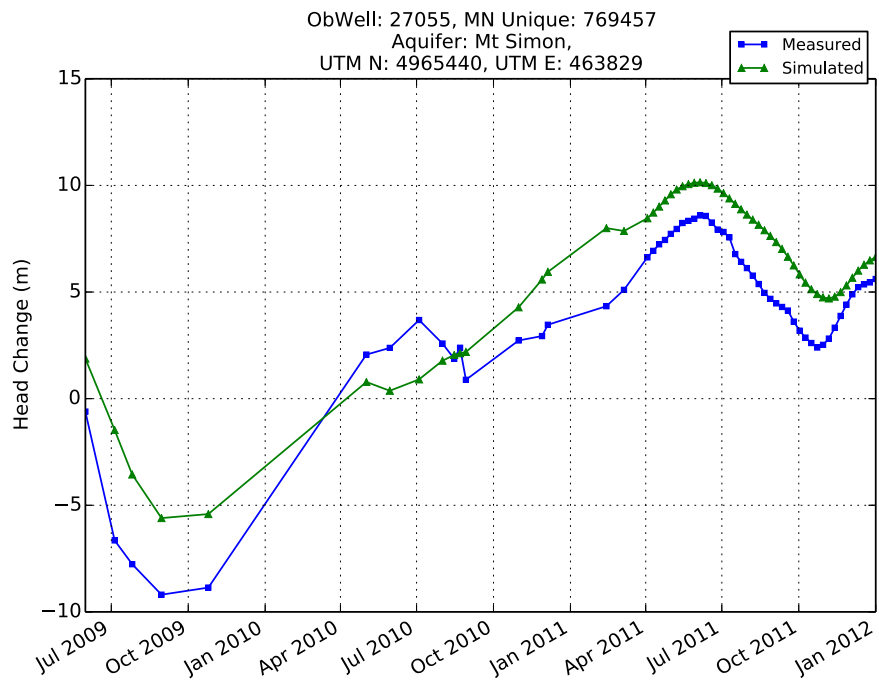


ObWell: 27053, MN Unique: 272099
Aquifer: Tunnel City - Wonewoc,
UTM N: 4992840, UTM E: 471338

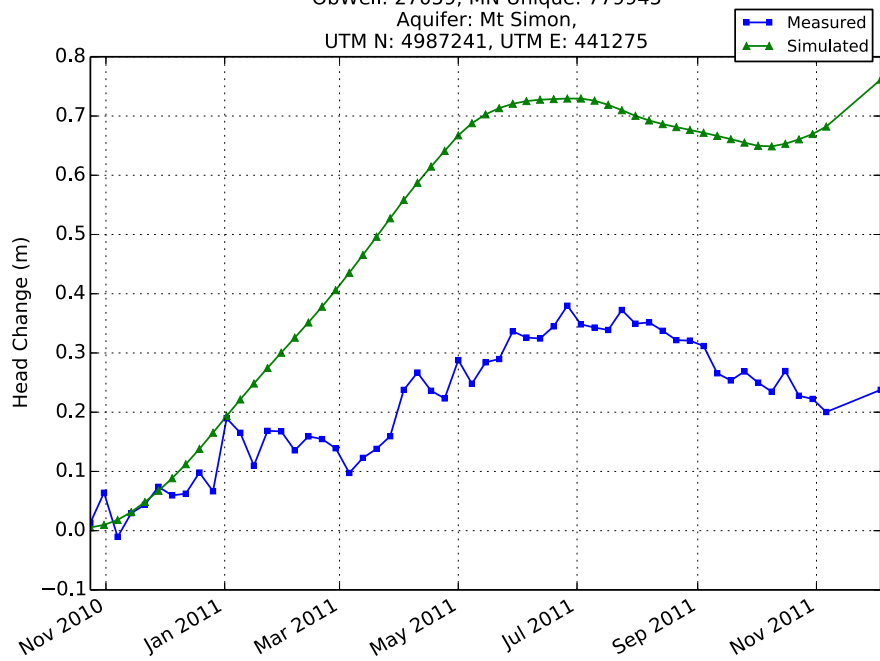


ObWell: 27054, MN Unique: 272100
Aquifer: Mt Simon,
UTM N: 4992840, UTM E: 471338

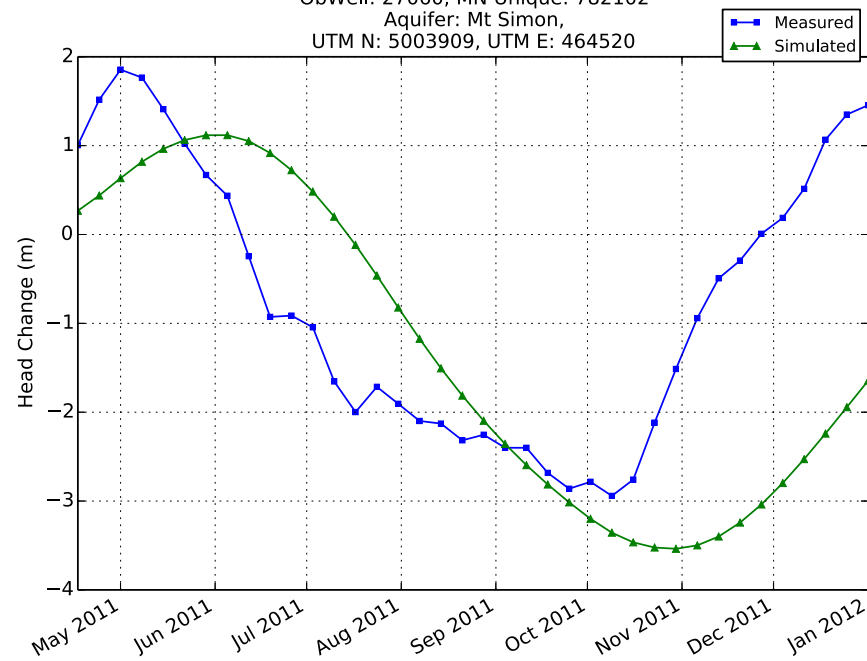




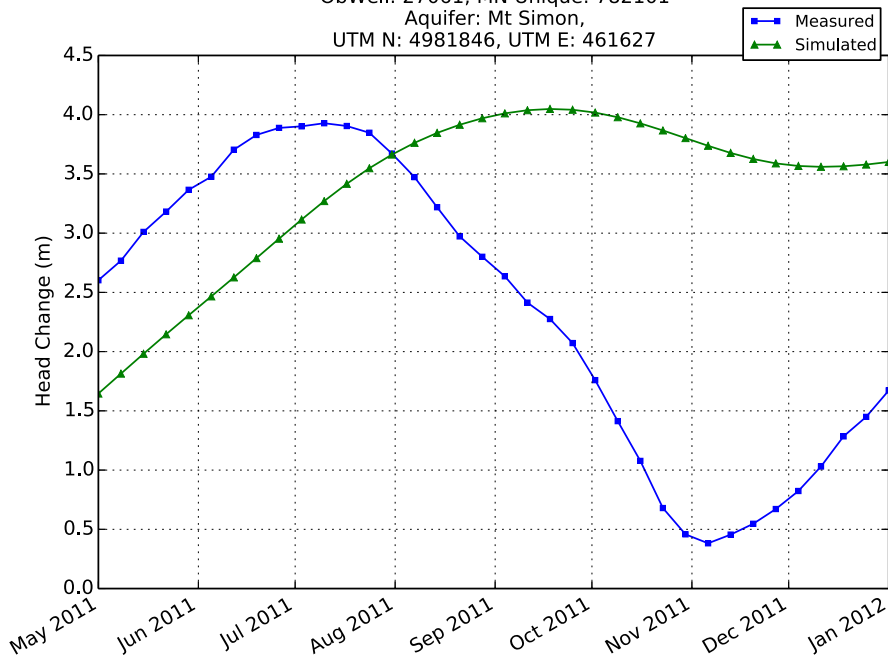
ObWell: 27059, MN Unique: 779945
Aquifer: Mt Simon,
UTM N: 4987241, UTM E: 441275



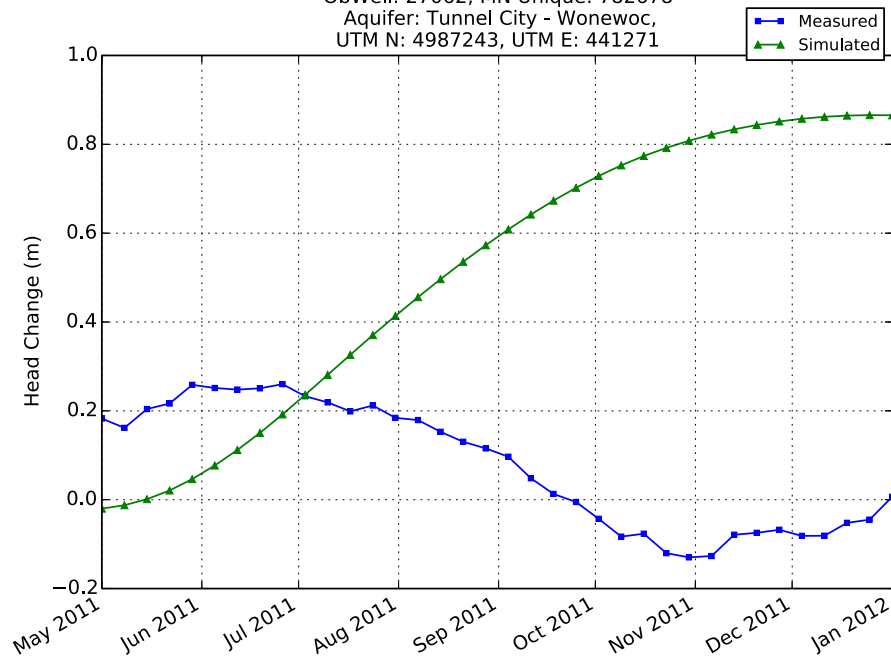
ObWell: 27060, MN Unique: 782102
Aquifer: Mt Simon,
UTM N: 5003909, UTM E: 464520



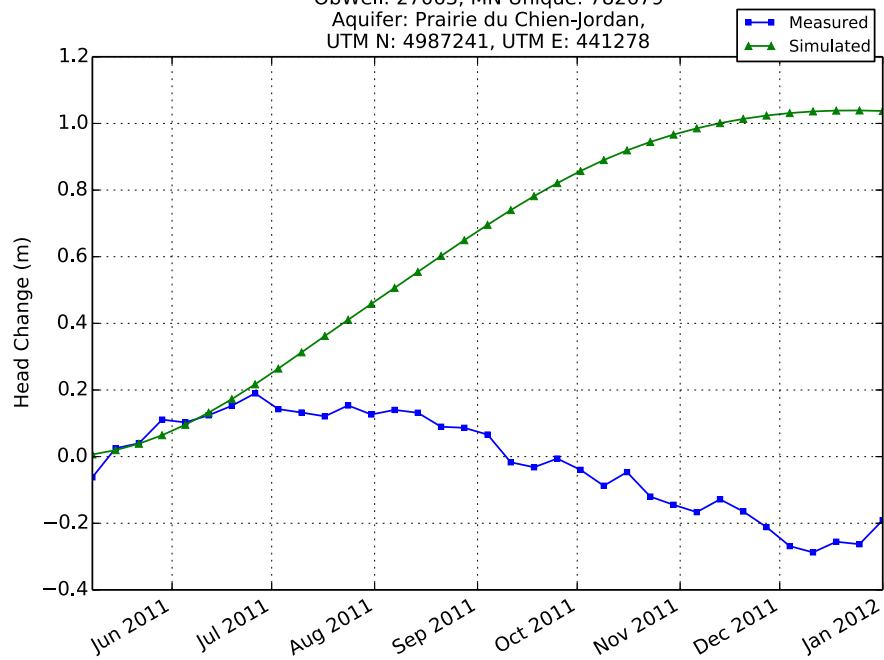
ObWell: 27061, MN Unique: 782101
Aquifer: Mt Simon,
UTM N: 4981846, UTM E: 461627



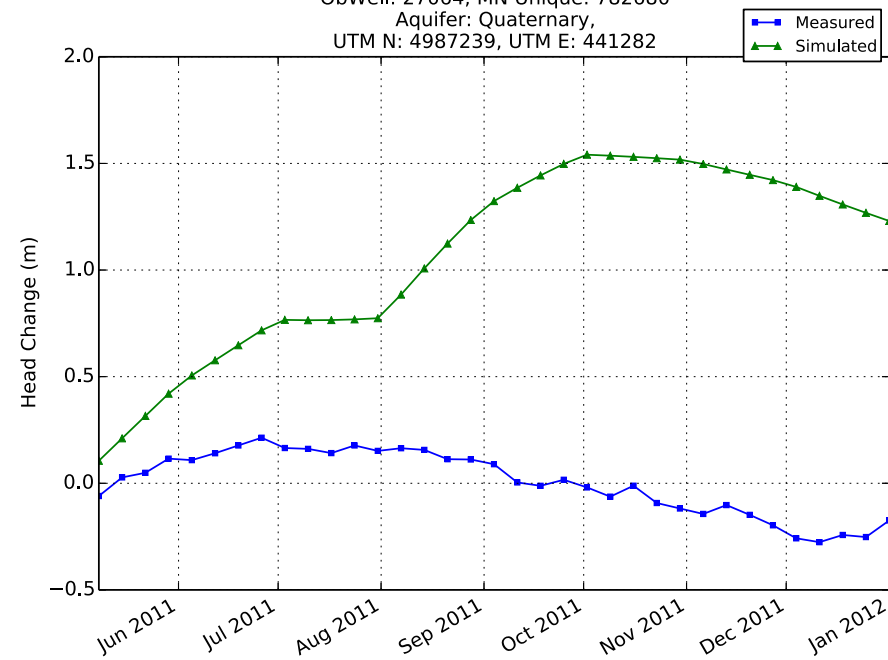
ObWell: 27062, MN Unique: 782678
Aquifer: Tunnel City - Wonewoc,
UTM N: 4987243, UTM E: 441271



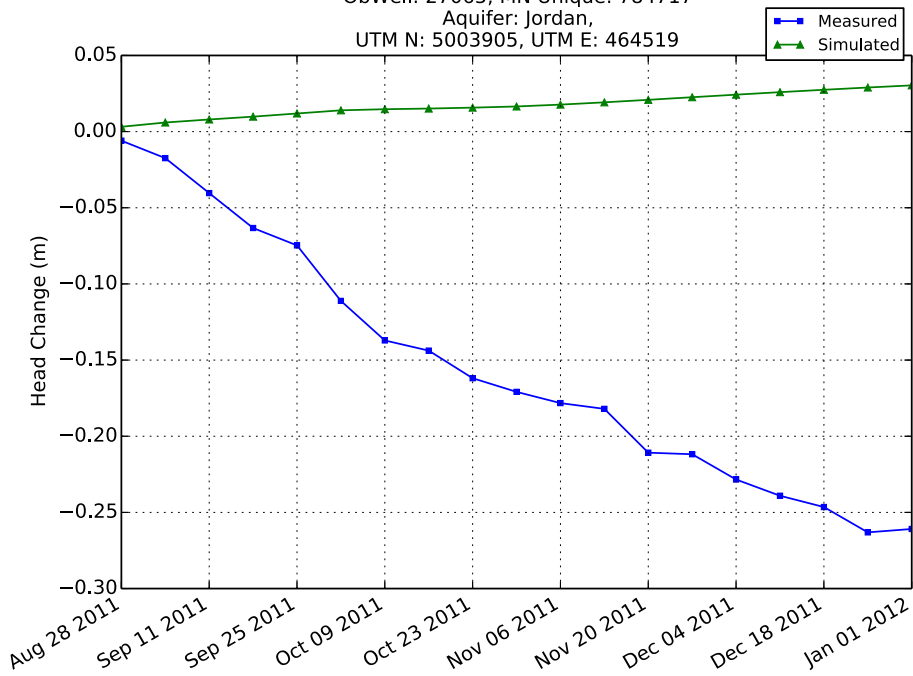
ObWell: 27063, MN Unique: 782679
Aquifer: Prairie du Chien-Jordan,
UTM N: 4987241, UTM E: 441278



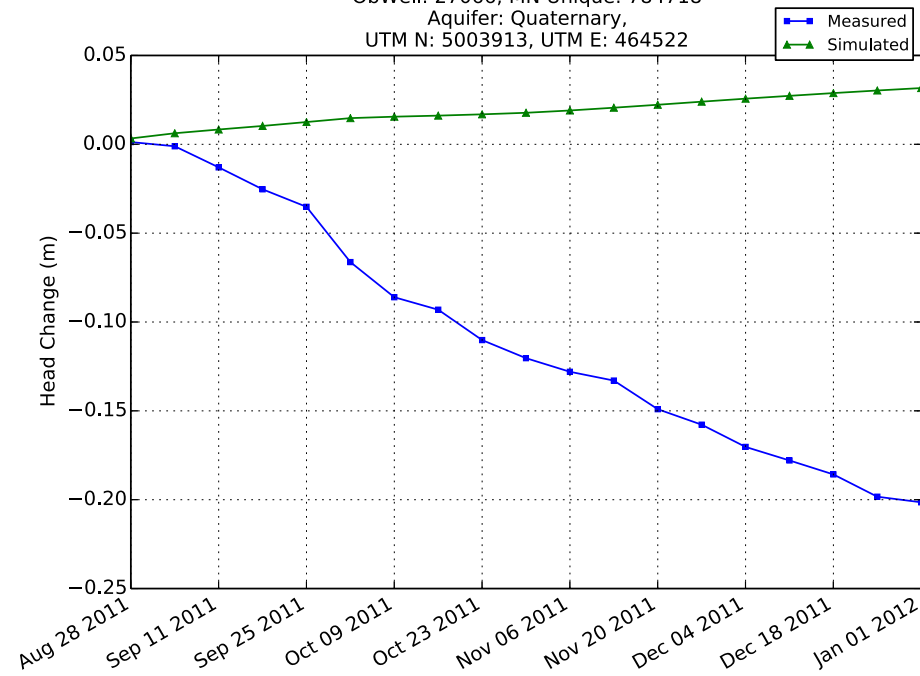
ObWell: 27064, MN Unique: 782680
Aquifer: Quaternary,
UTM N: 4987239, UTM E: 441282



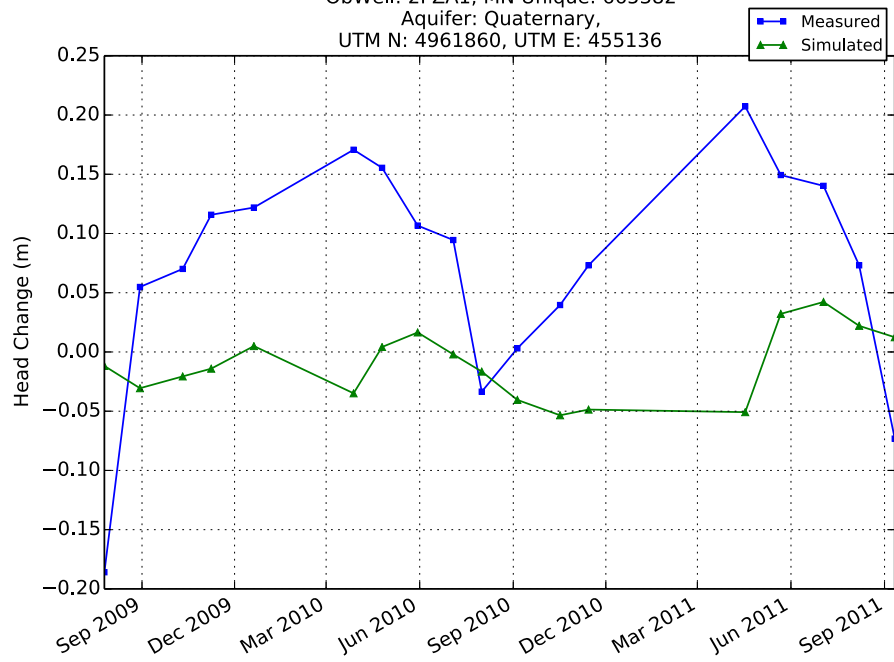
ObWell: 27065, MN Unique: 784717
Aquifer: Jordan,
UTM N: 5003905, UTM E: 464519



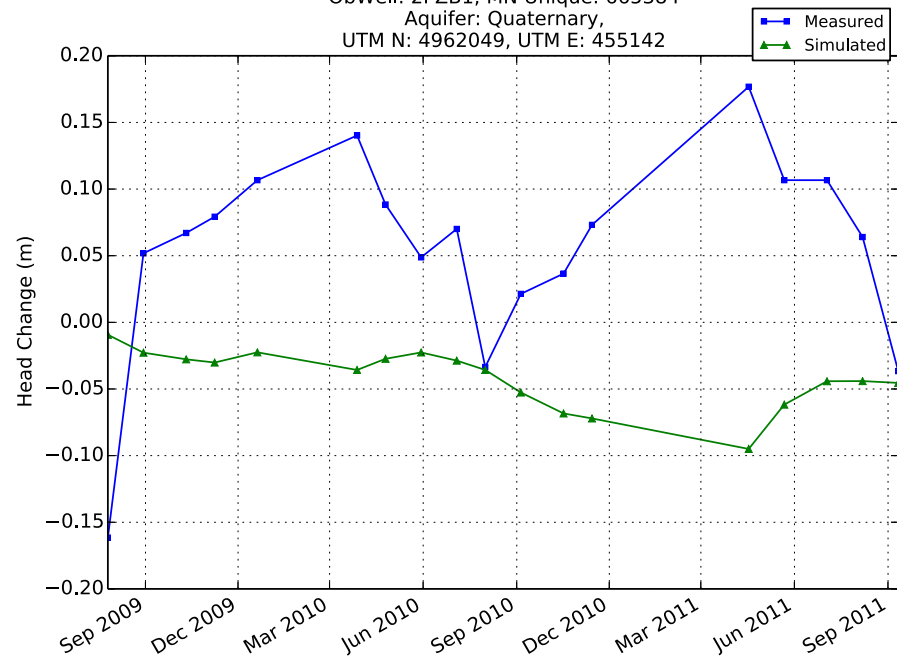
ObWell: 27066, MN Unique: 784718
Aquifer: Quaternary,
UTM N: 5003913, UTM E: 464522



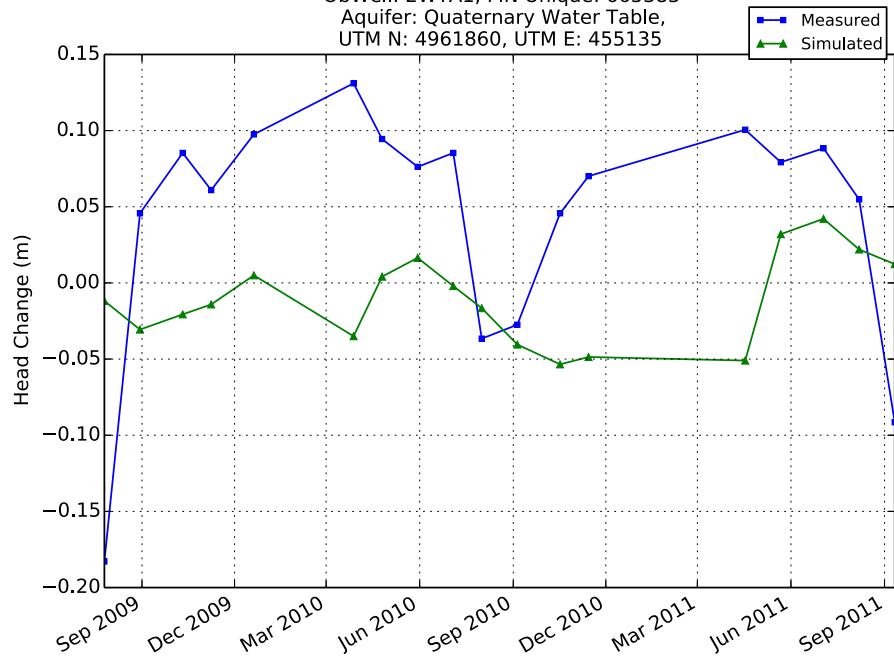
ObWell: 2PZA1, MN Unique: 665382
Aquifer: Quaternary,
UTM N: 4961860, UTM E: 455136



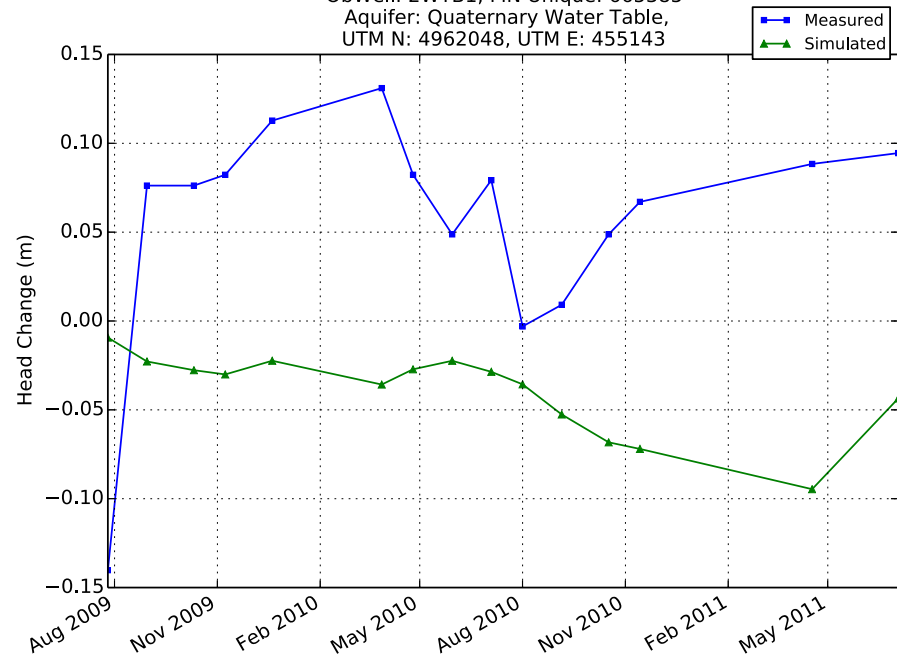
ObWell: 2PZB1, MN Unique: 665384
Aquifer: Quaternary,
UTM N: 4962049, UTM E: 455142



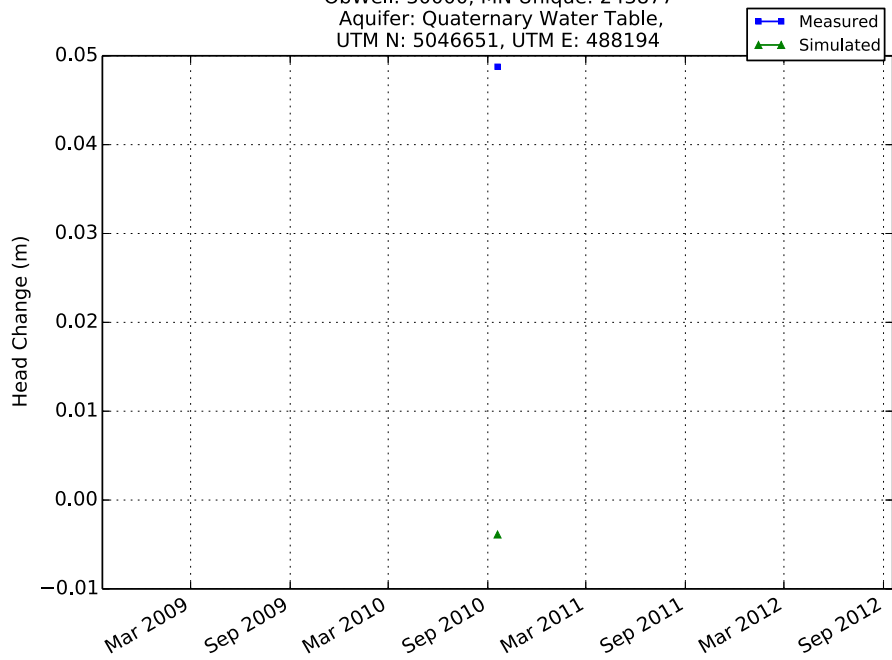
ObWell: 2WTA1, MN Unique: 665383
Aquifer: Quaternary Water Table,
UTM N: 4961860, UTM E: 455135



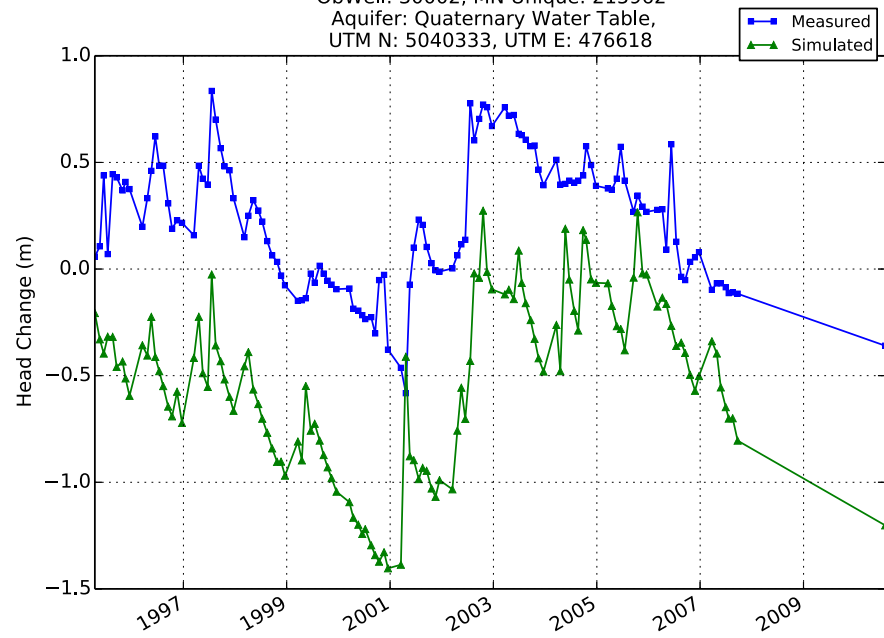
ObWell: 2WTB1, MN Unique: 665385
Aquifer: Quaternary Water Table,
UTM N: 4962048, UTM E: 455143



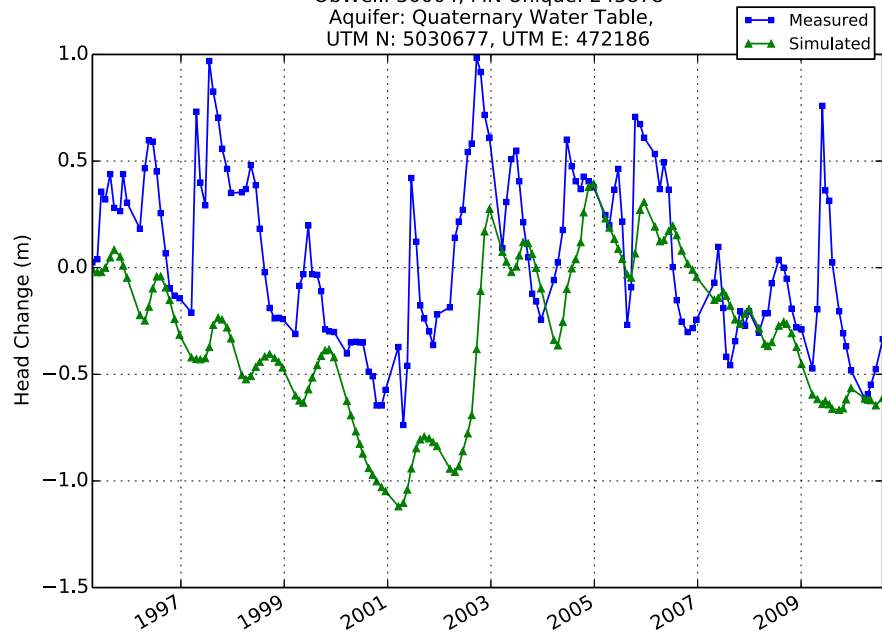
ObWell: 30000, MN Unique: 243877
Aquifer: Quaternary Water Table,
UTM N: 5046651, UTM E: 488194



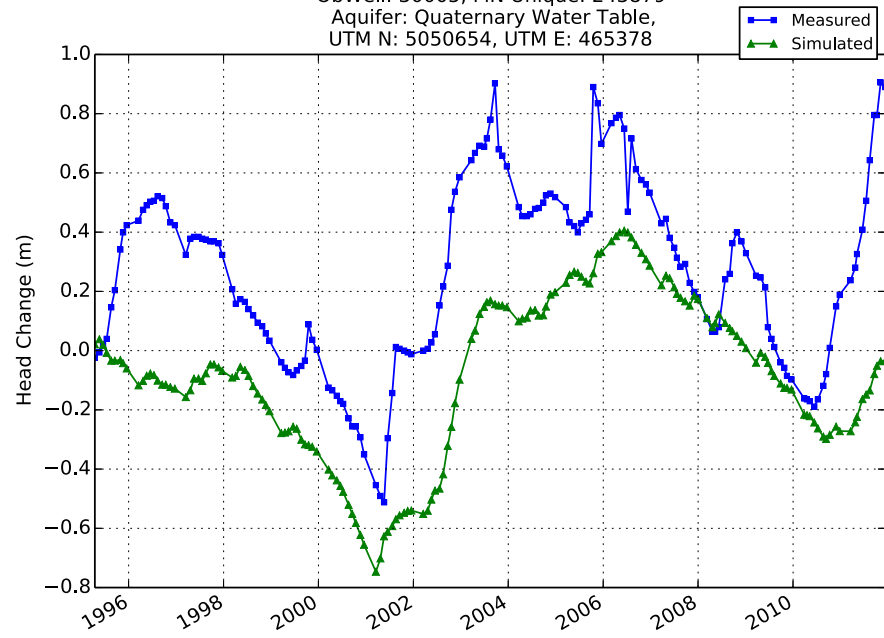
ObWell: 30002, MN Unique: 215962
Aquifer: Quaternary Water Table,
UTM N: 5040333, UTM E: 476618



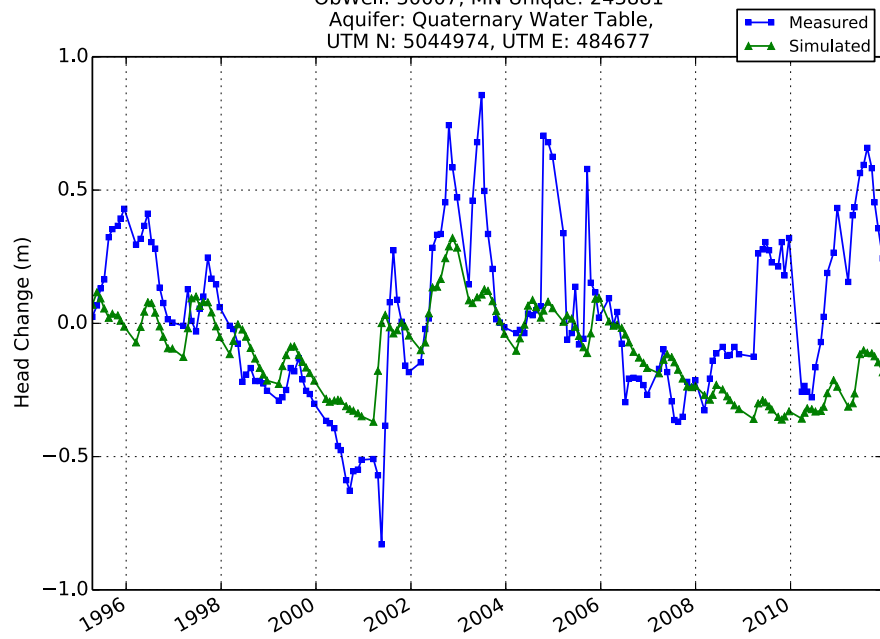
ObWell: 30004, MN Unique: 243878
Aquifer: Quaternary Water Table,
UTM N: 5030677, UTM E: 472186



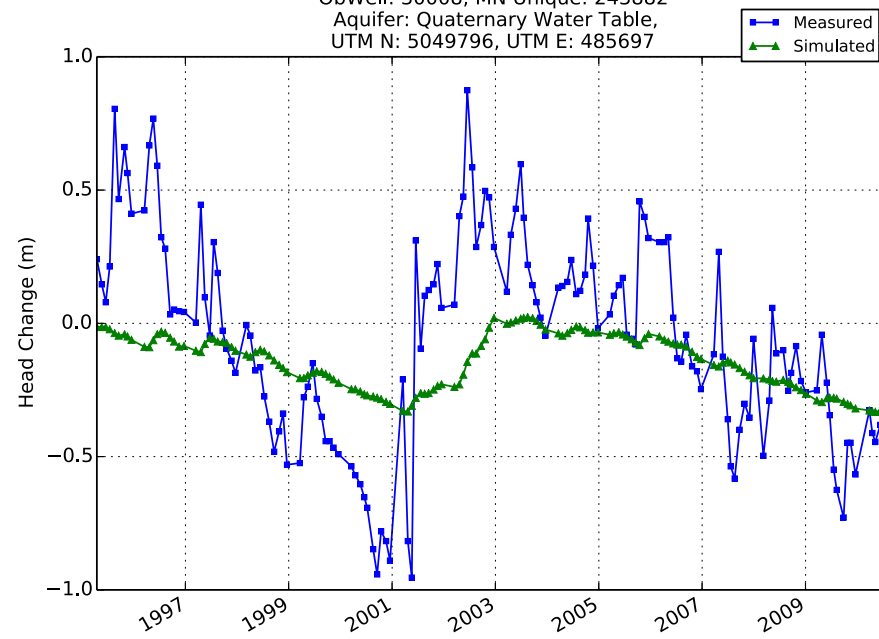
ObWell: 30005, MN Unique: 243879
Aquifer: Quaternary Water Table,
UTM N: 5050654, UTM E: 465378



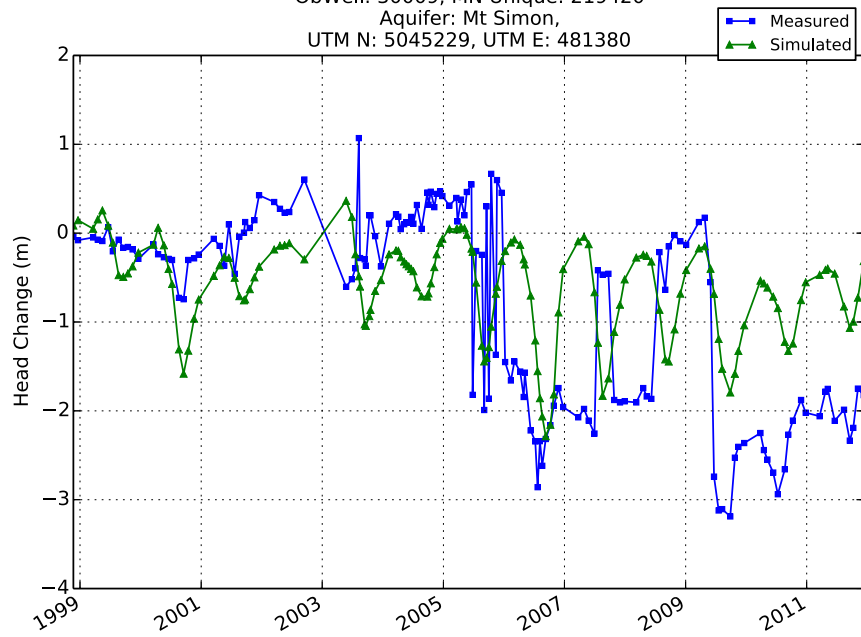
ObWell: 30007, MN Unique: 243881
Aquifer: Quaternary Water Table,
UTM N: 5044974, UTM E: 484677



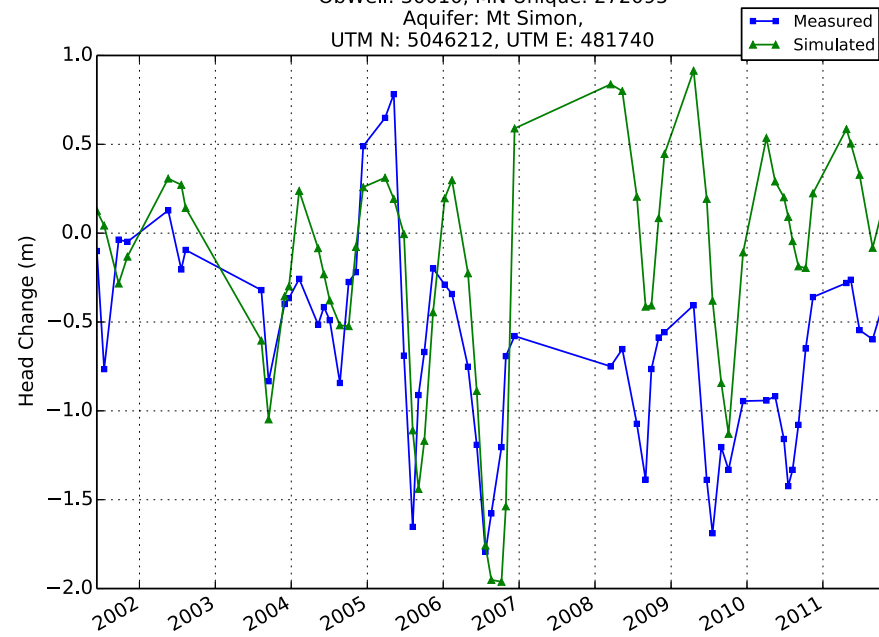
ObWell: 30008, MN Unique: 243882
Aquifer: Quaternary Water Table,
UTM N: 5049796, UTM E: 485697



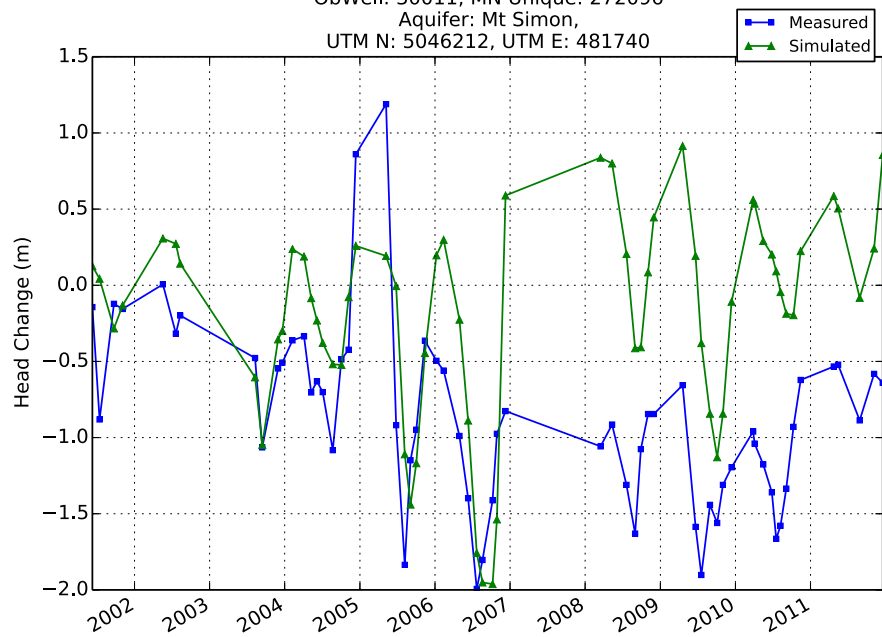
ObWell: 30009, MN Unique: 219420
Aquifer: Mt Simon,
UTM N: 5045229, UTM E: 481380



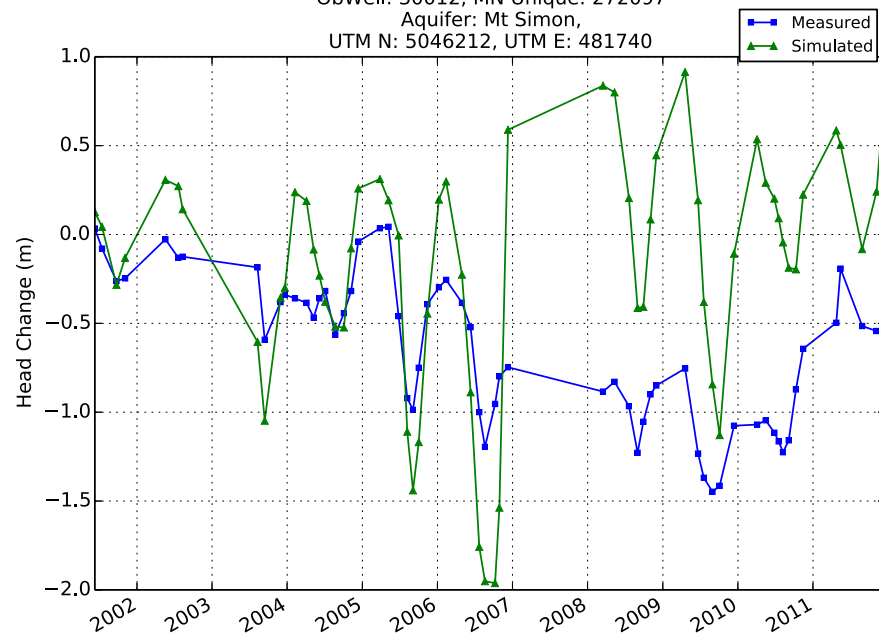
ObWell: 30010, MN Unique: 272095
Aquifer: Mt Simon,
UTM N: 5046212, UTM E: 481740



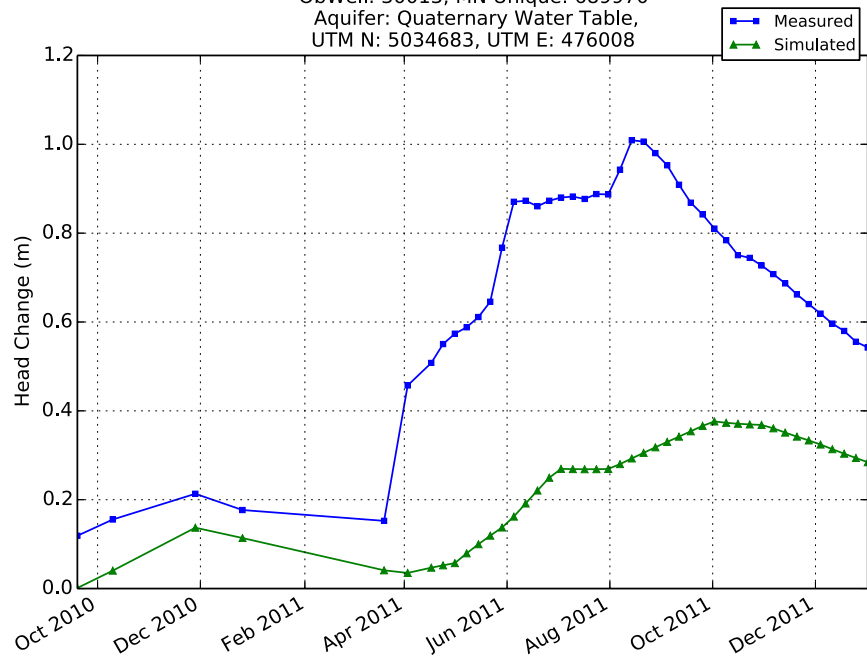
ObWell: 30011, MN Unique: 272096
Aquifer: Mt Simon,
UTM N: 5046212, UTM E: 481740



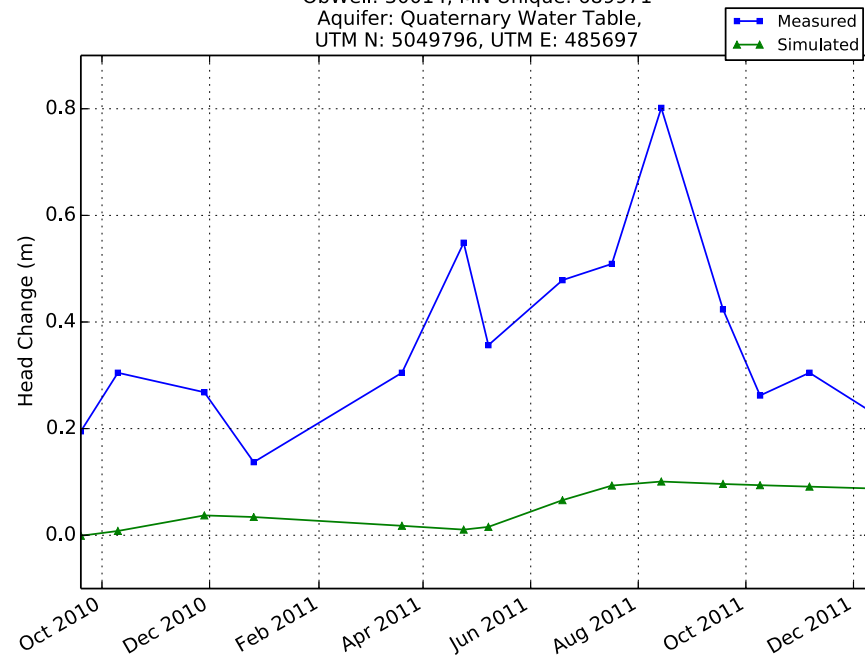
ObWell: 30012, MN Unique: 272097
Aquifer: Mt Simon,
UTM N: 5046212, UTM E: 481740

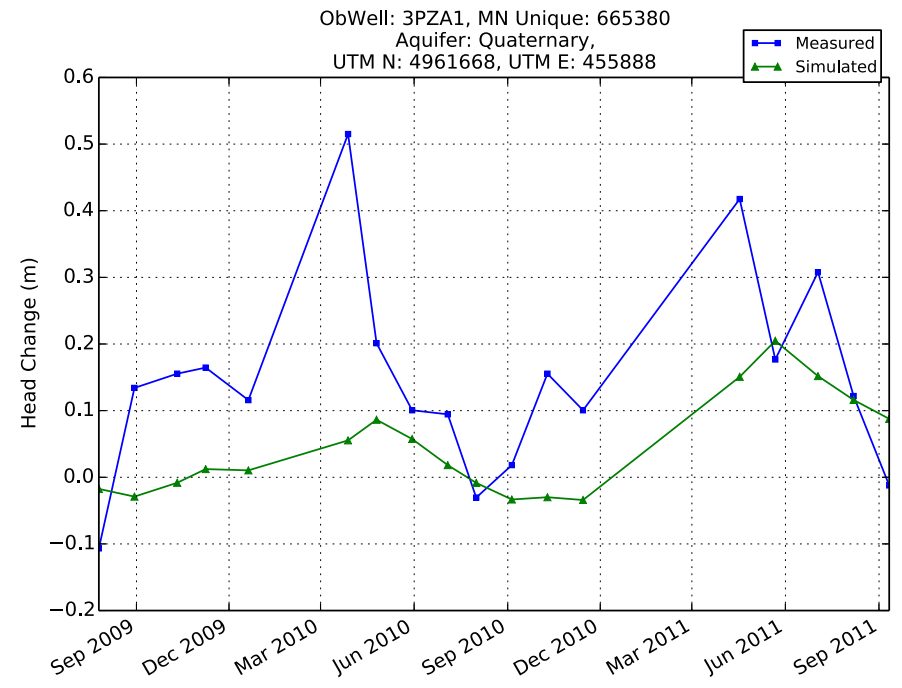
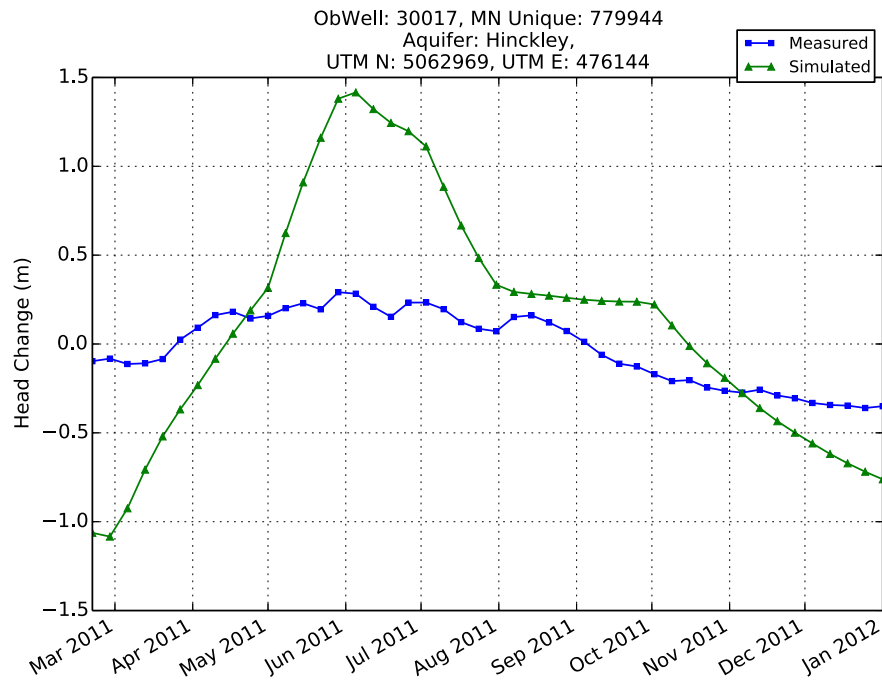
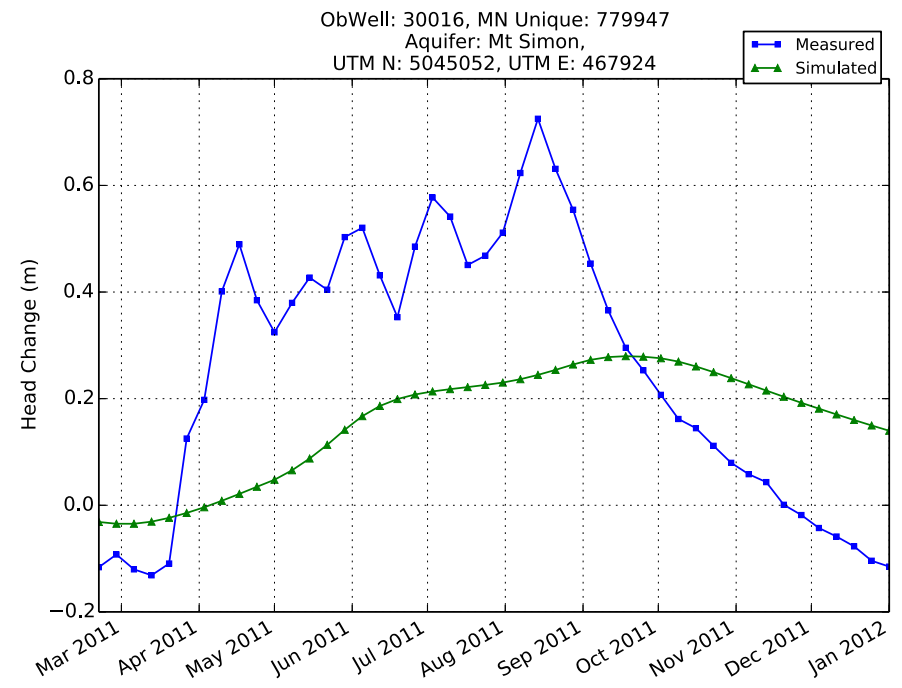
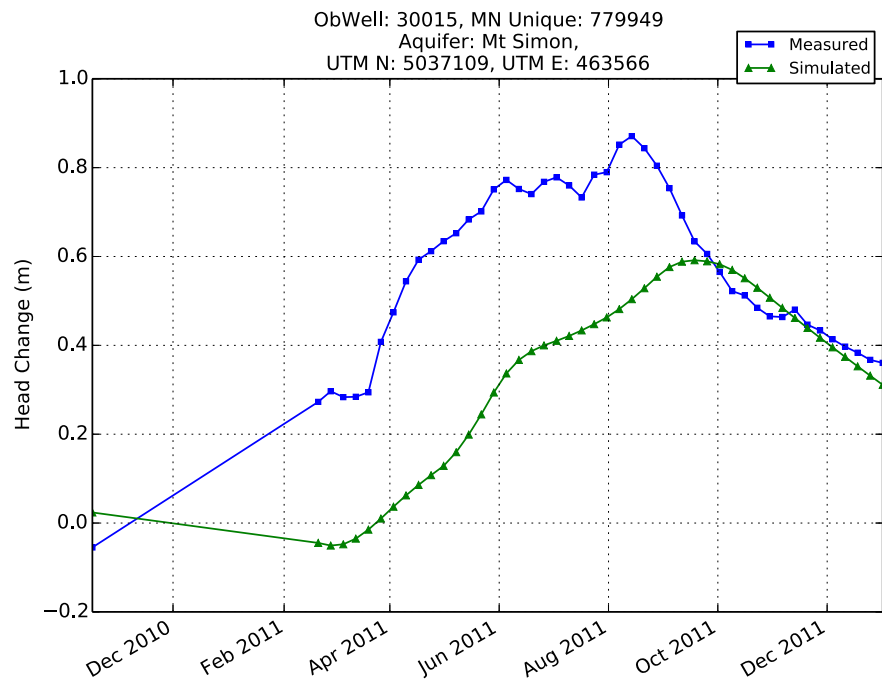


ObWell: 30013, MN Unique: 689970
Aquifer: Quaternary Water Table,
UTM N: 5034683, UTM E: 476008

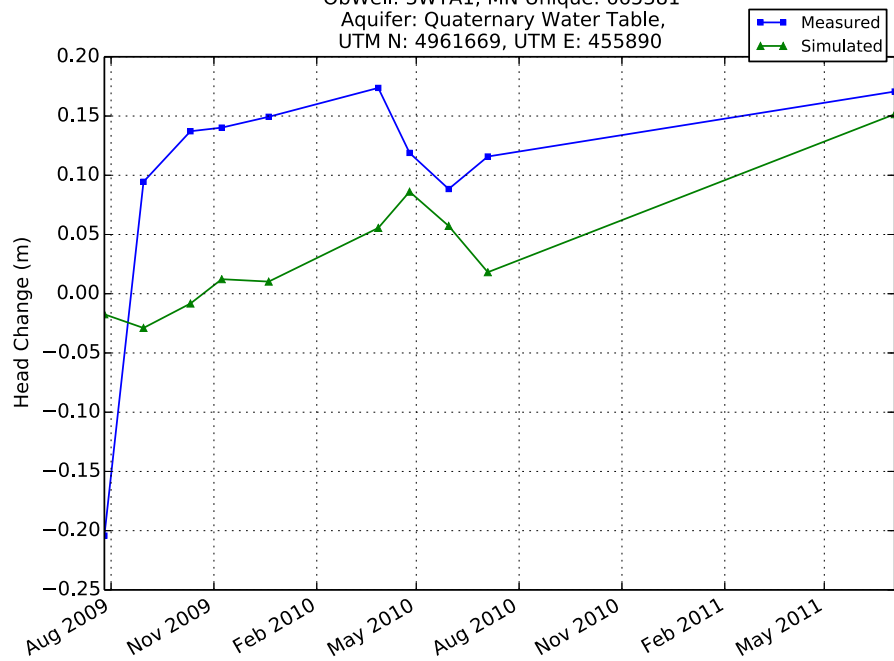


ObWell: 30014, MN Unique: 689971
Aquifer: Quaternary Water Table,
UTM N: 5049796, UTM E: 485697

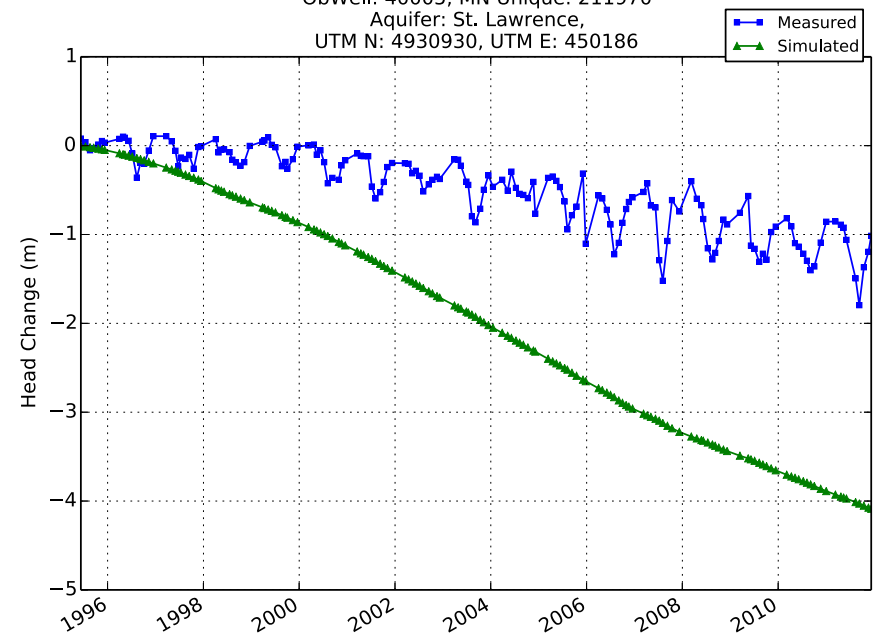




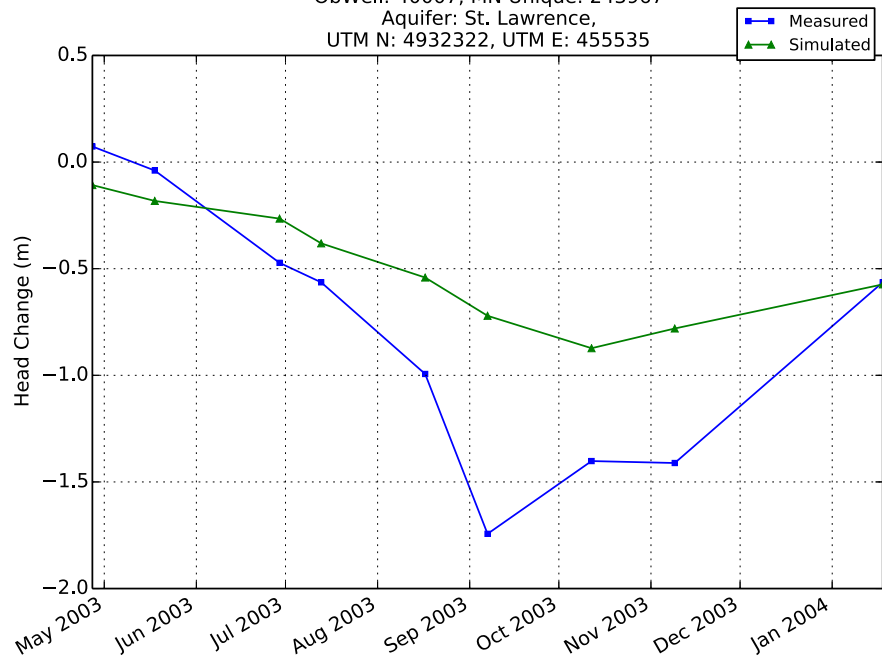
ObWell: 3WTA1, MN Unique: 665381
Aquifer: Quaternary Water Table,
UTM N: 4961669, UTM E: 455890



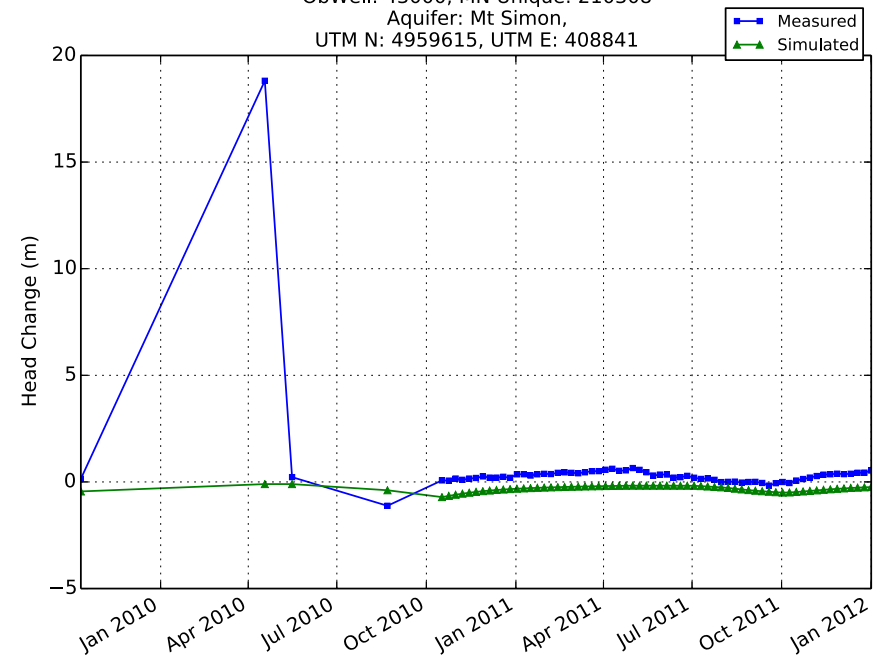
ObWell: 40005, MN Unique: 211970
Aquifer: St. Lawrence,
UTM N: 4930930, UTM E: 450186

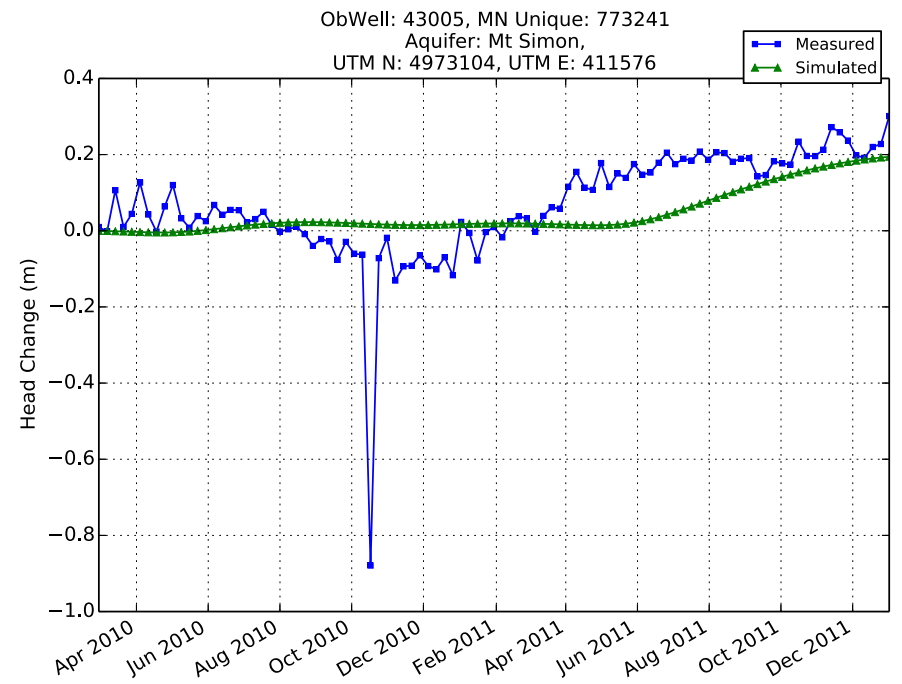
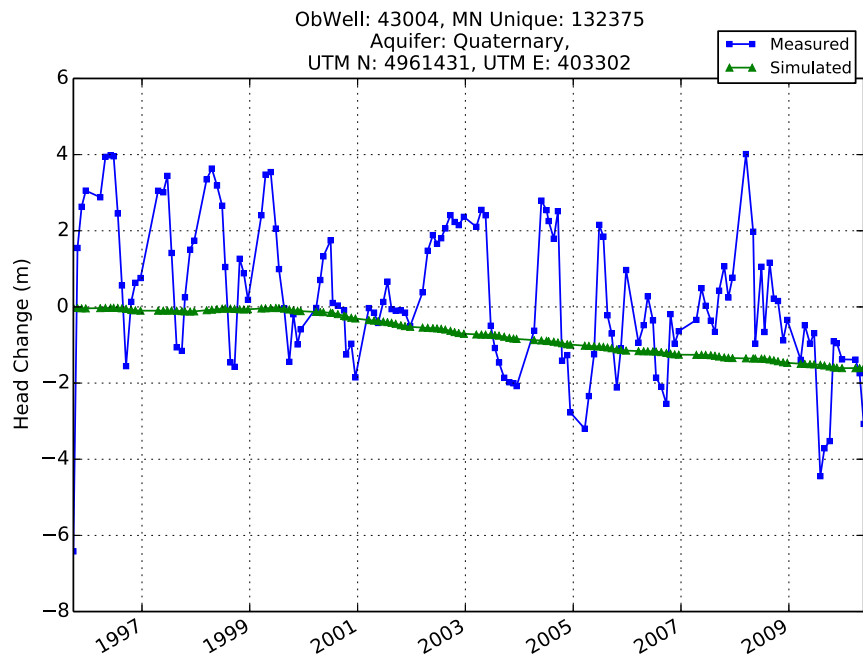
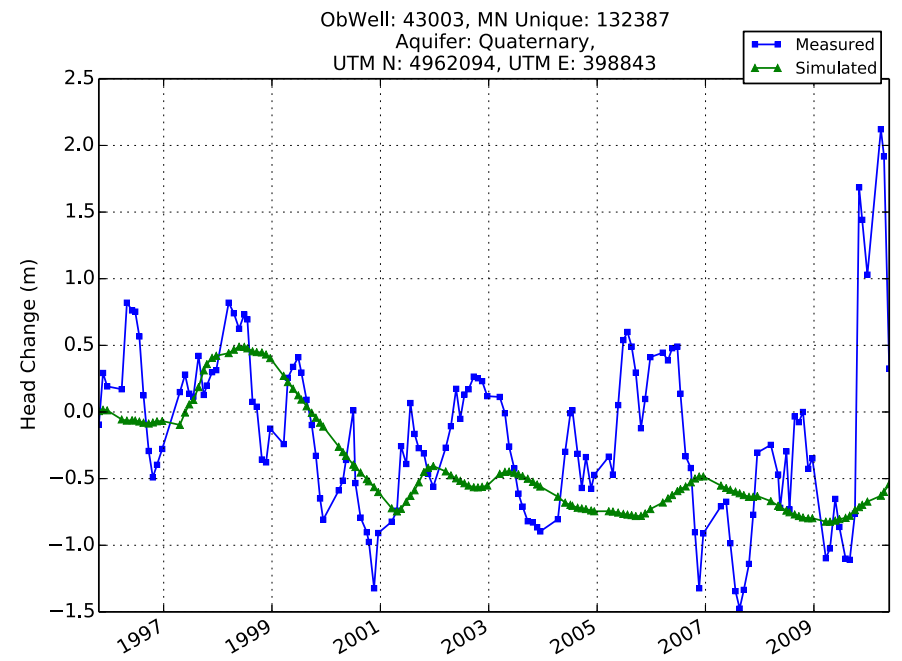
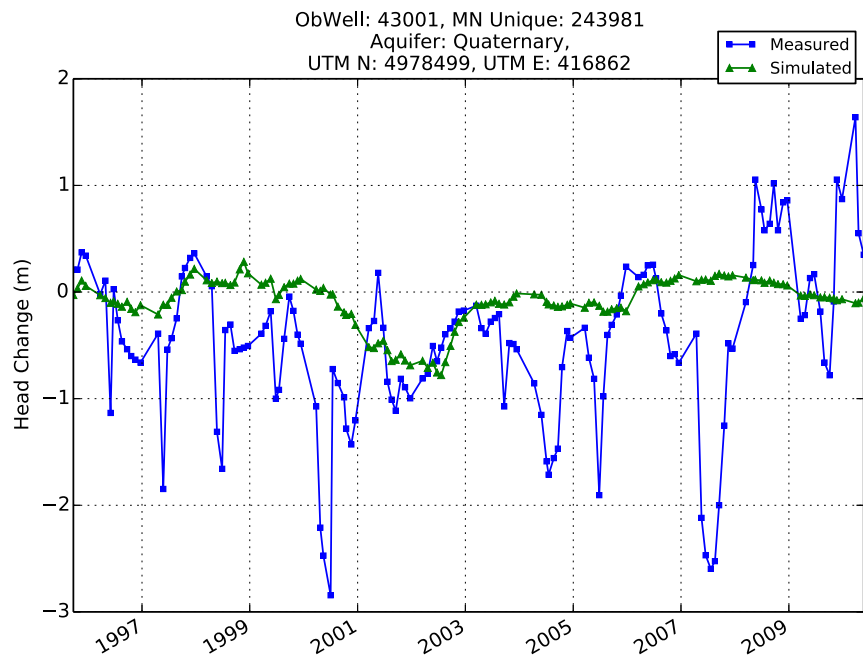


ObWell: 40007, MN Unique: 243967
Aquifer: St. Lawrence,
UTM N: 4932322, UTM E: 455535

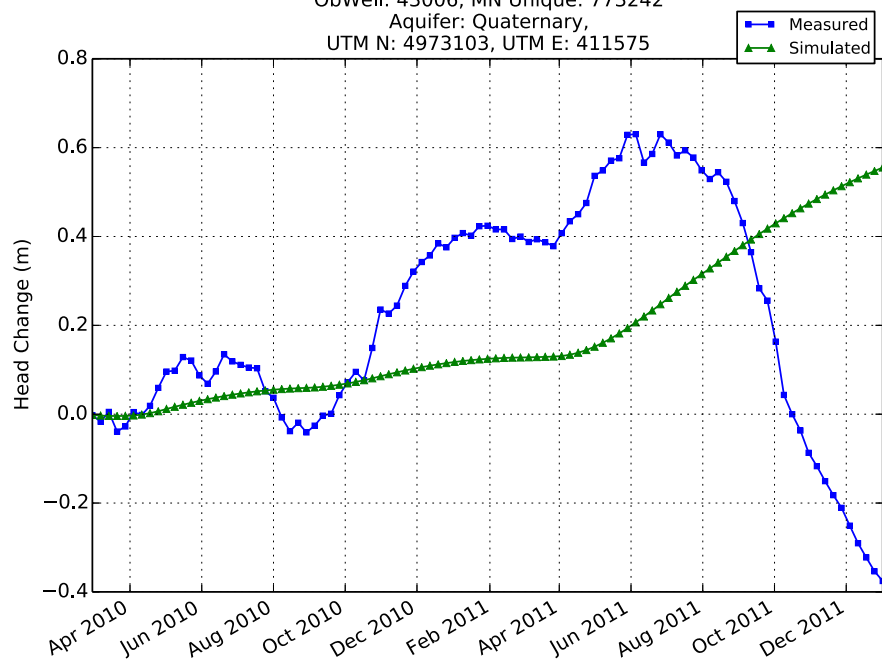


ObWell: 43000, MN Unique: 210308
Aquifer: Mt Simon,
UTM N: 4959615, UTM E: 408841

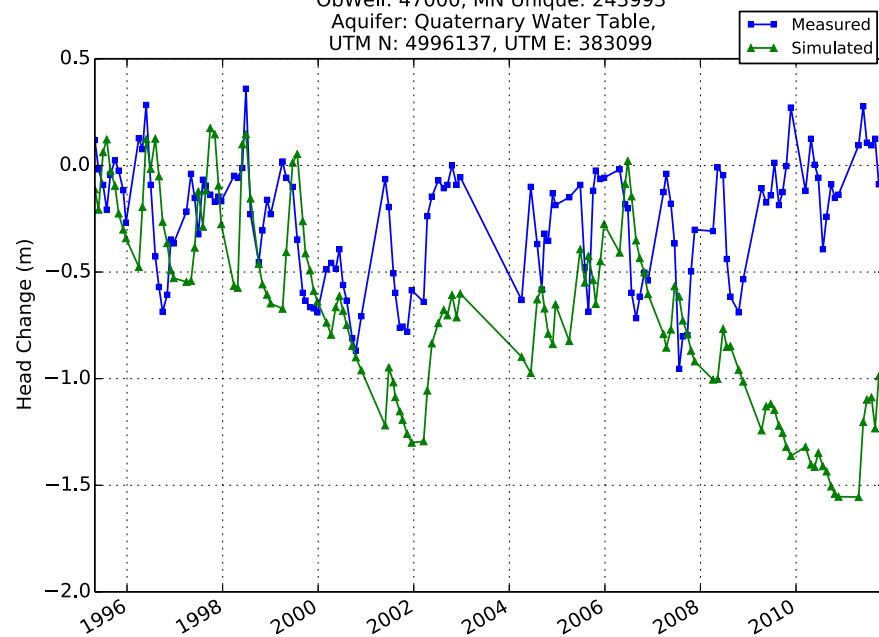




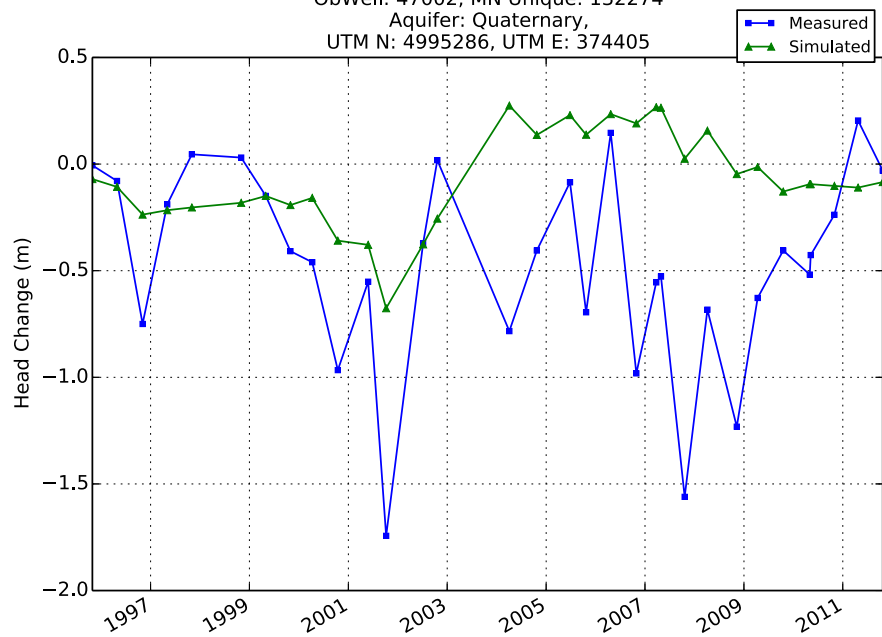
ObWell: 43006, MN Unique: 773242
Aquifer: Quaternary,
UTM N: 4973103, UTM E: 411575



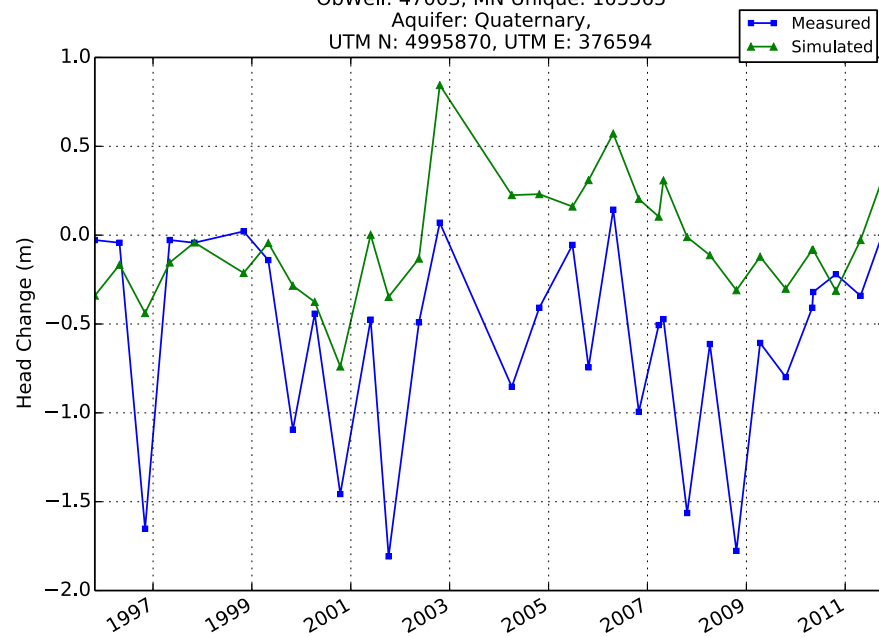
ObWell: 47000, MN Unique: 243993
Aquifer: Quaternary Water Table,
UTM N: 4996137, UTM E: 383099

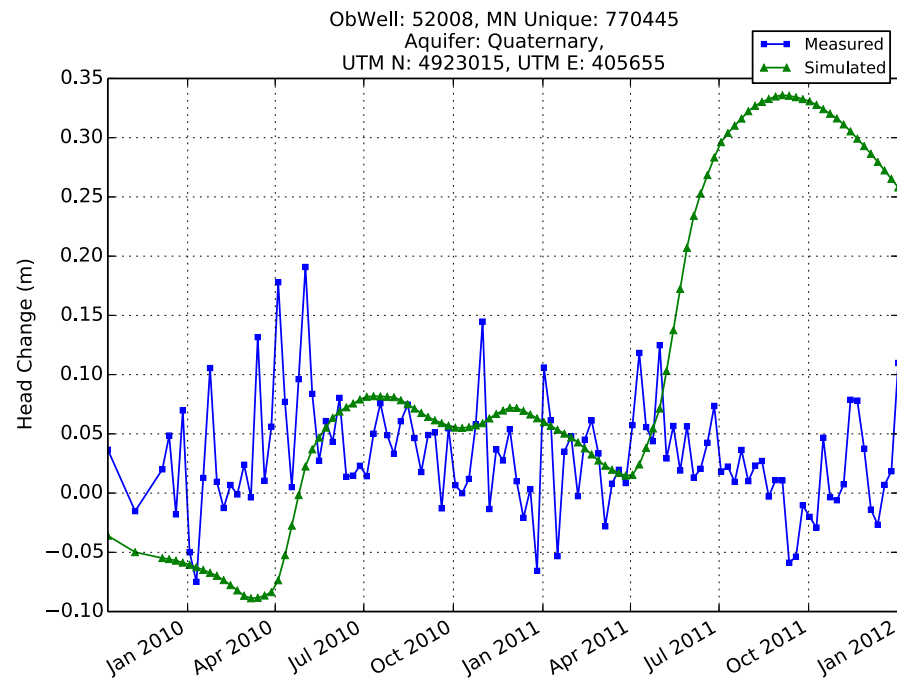
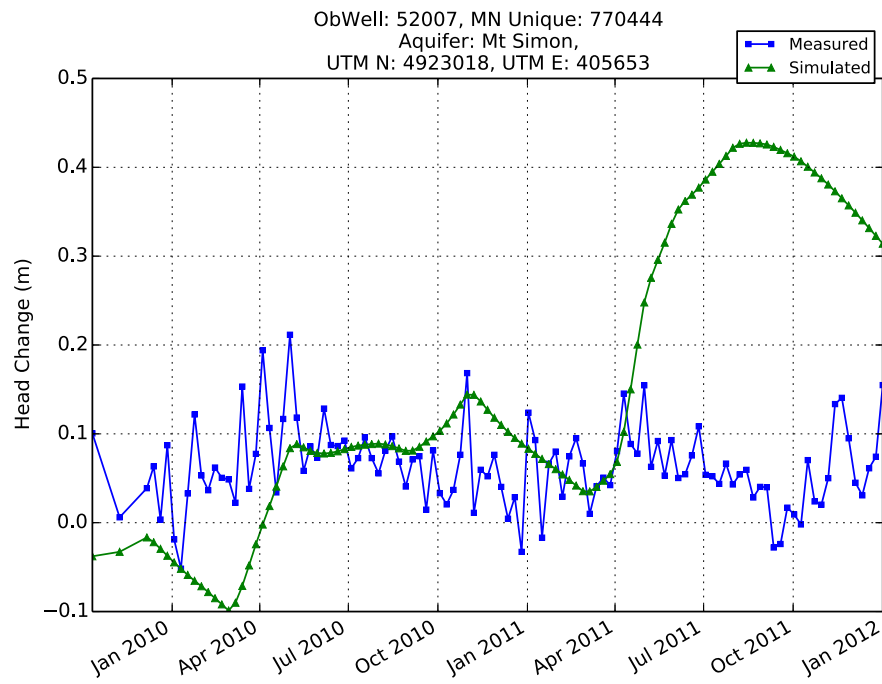
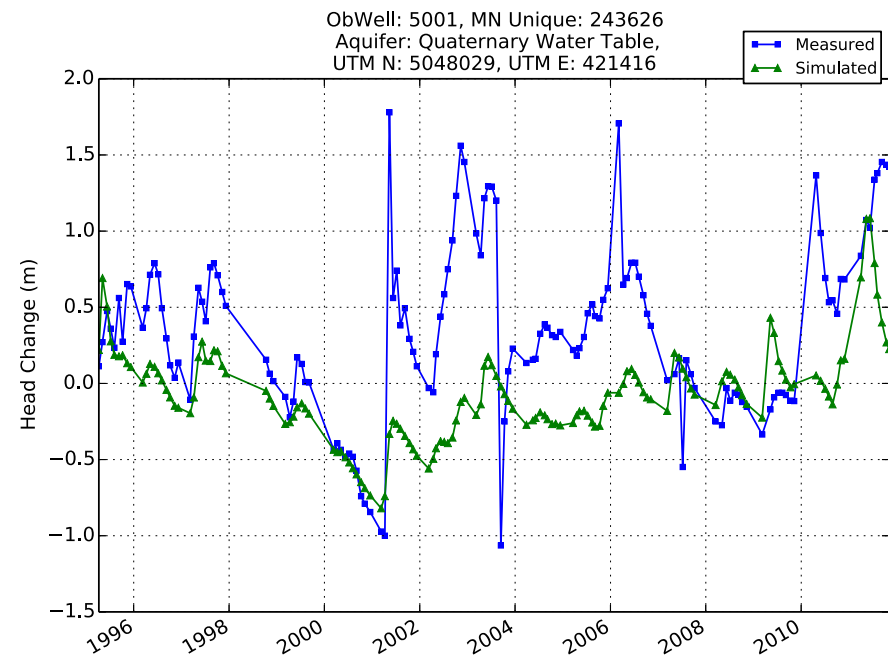
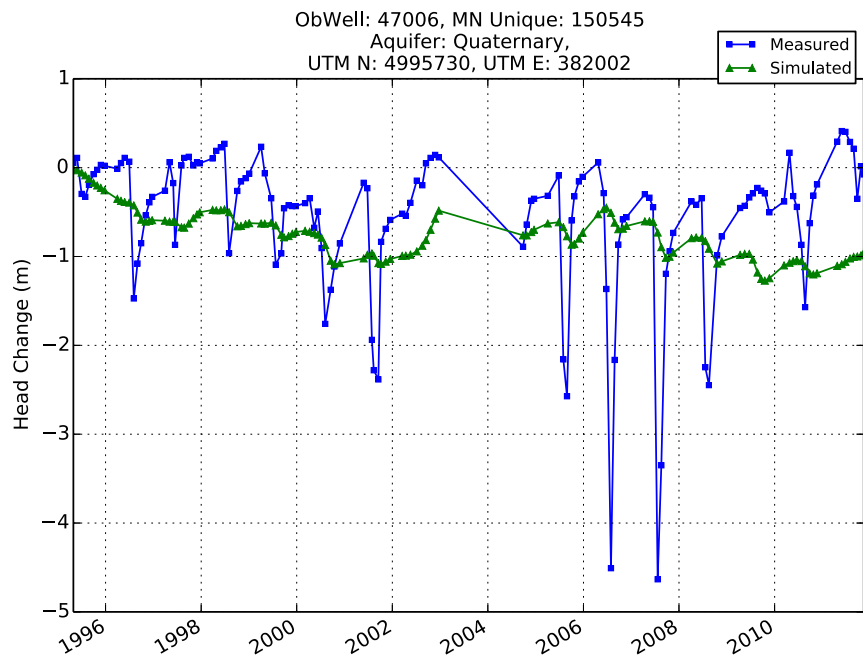


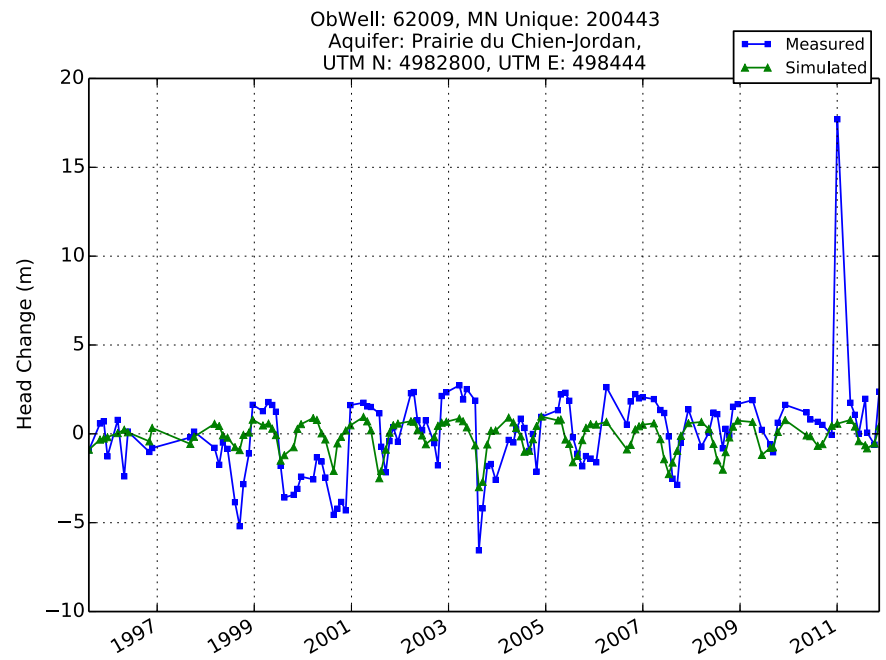
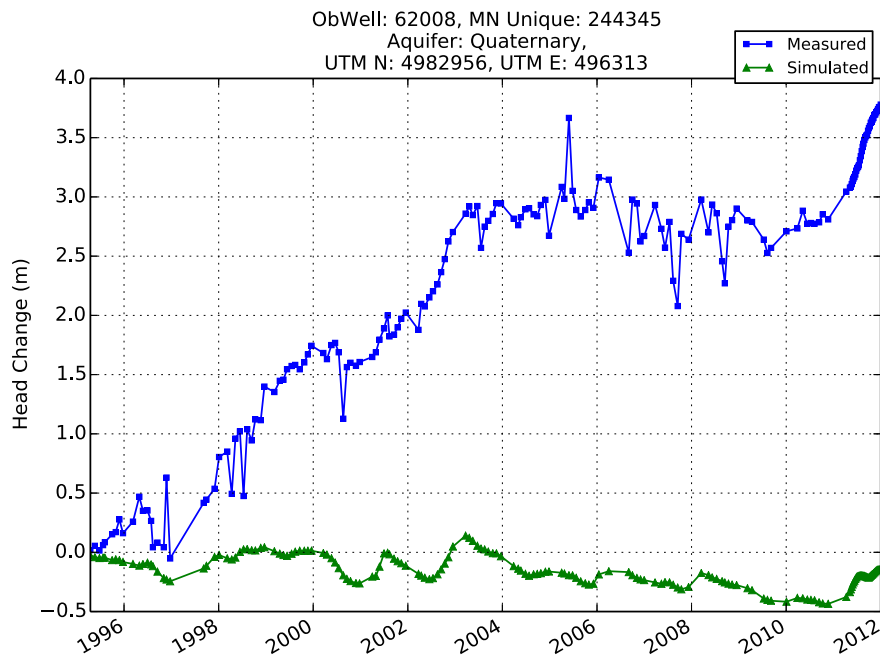
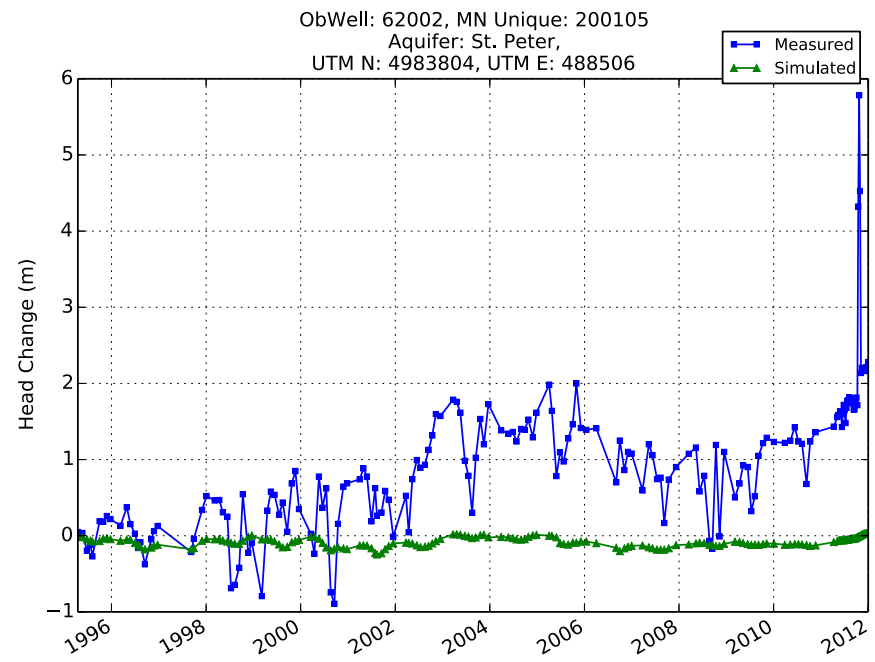
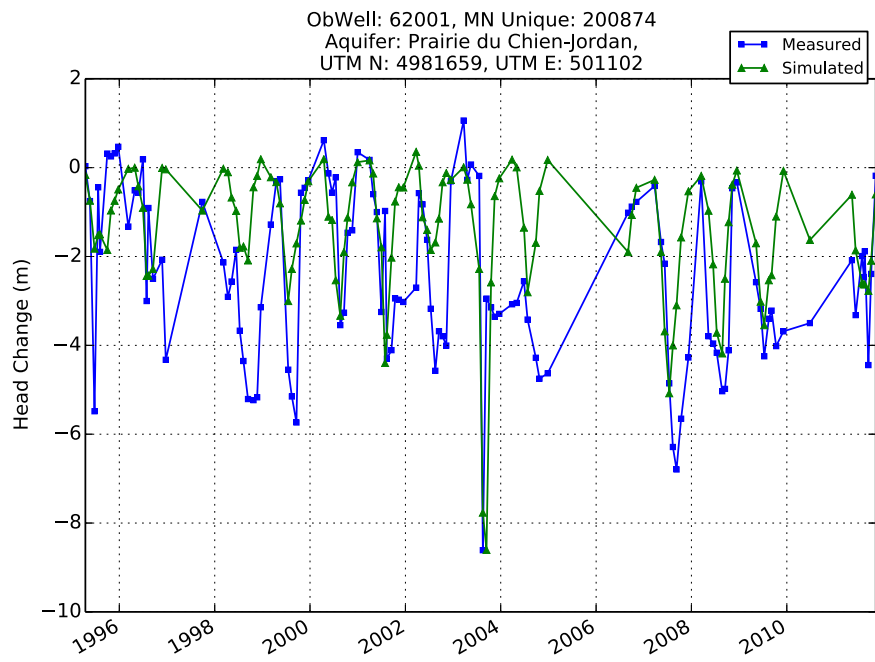
ObWell: 47002, MN Unique: 132274
Aquifer: Quaternary,
UTM N: 4995286, UTM E: 374405

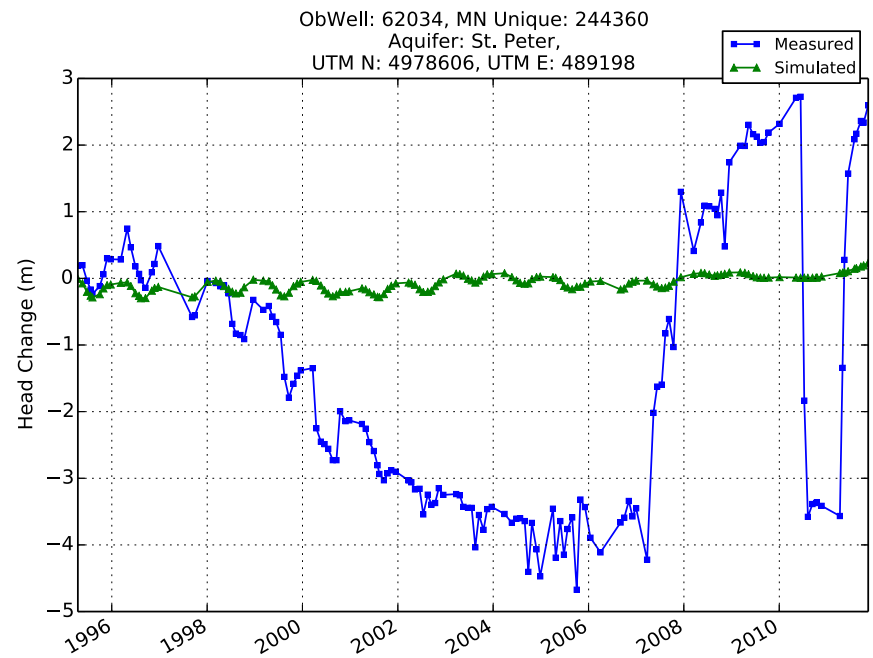
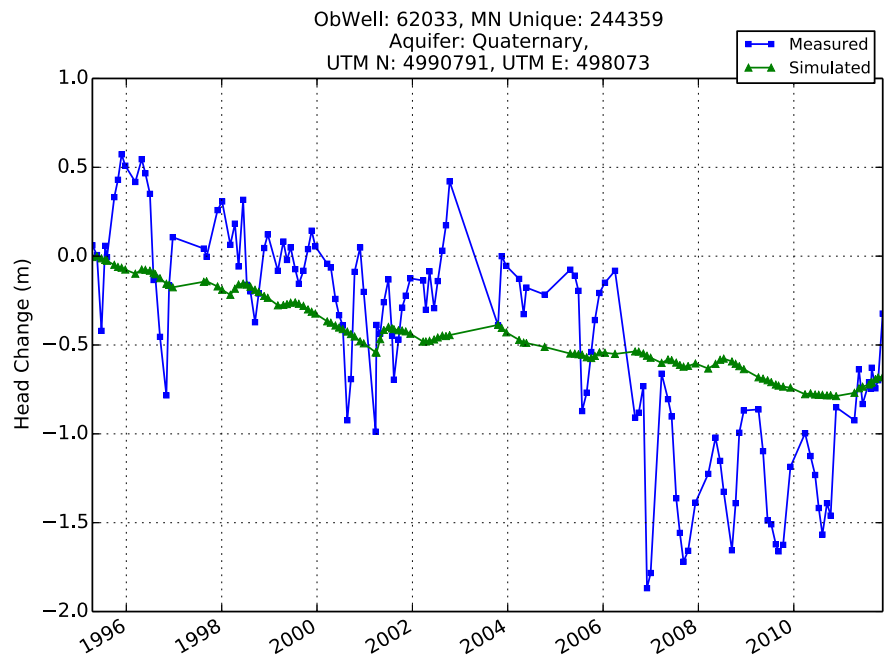
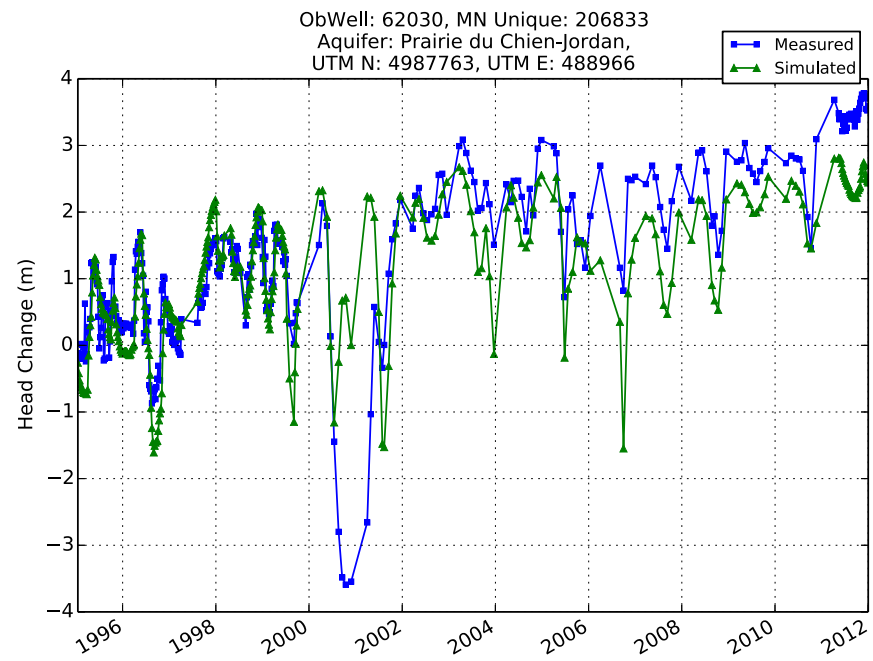
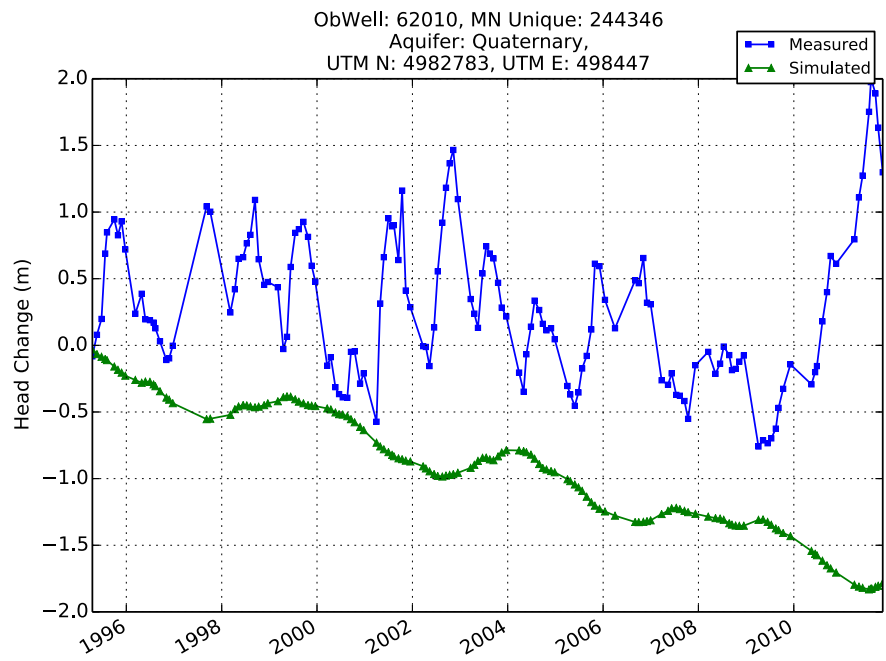


ObWell: 47003, MN Unique: 105565
Aquifer: Quaternary,
UTM N: 4995870, UTM E: 376594

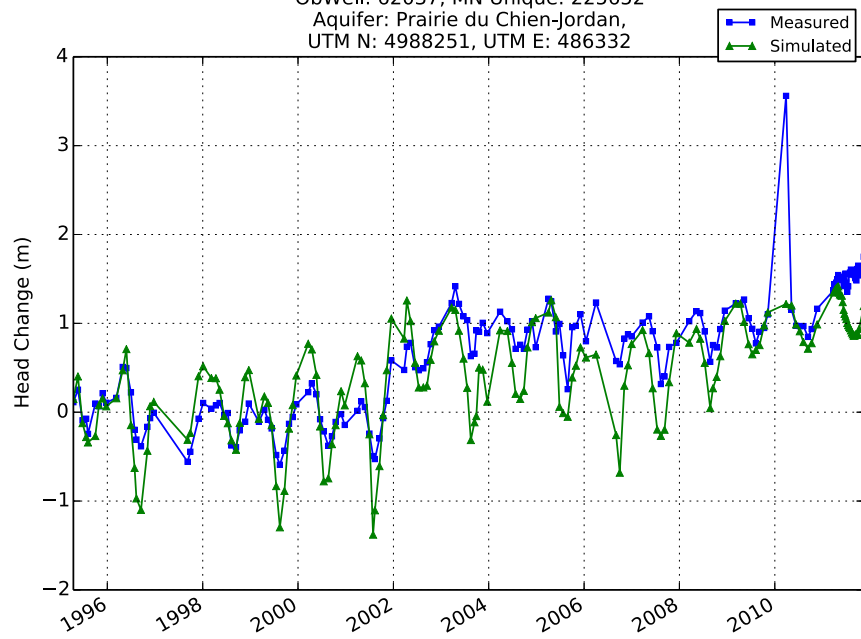




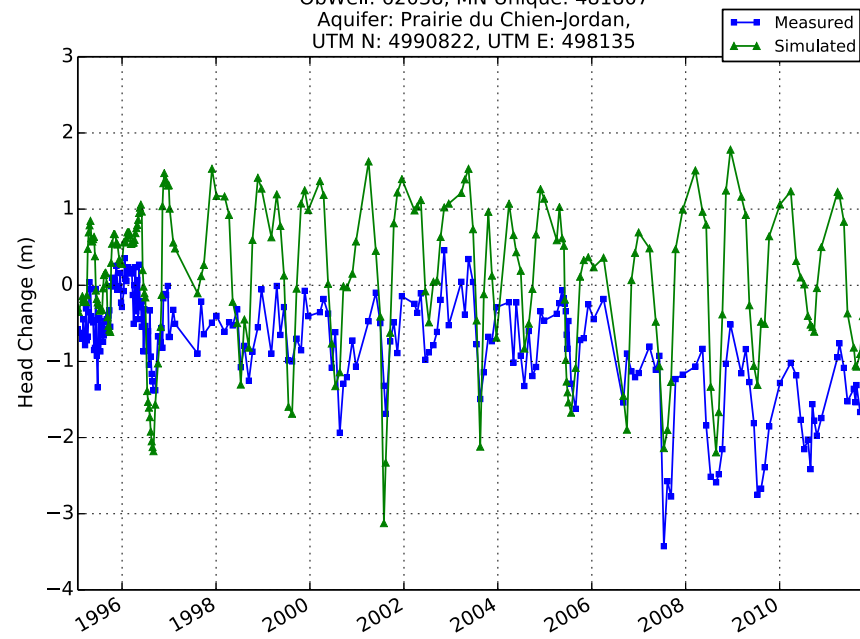




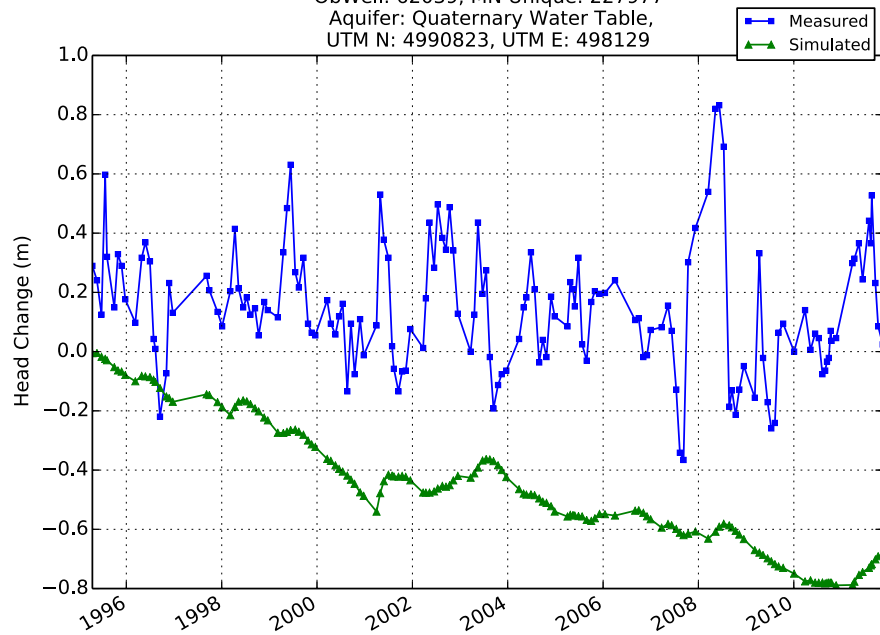
ObWell: 62037, MN Unique: 225652
Aquifer: Prairie du Chien-Jordan,
UTM N: 4988251, UTM E: 486332



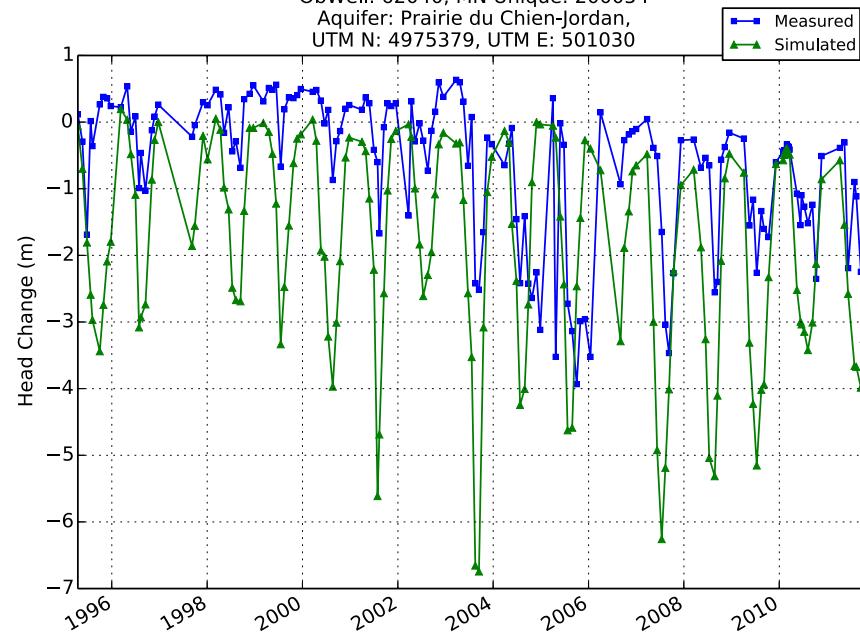
ObWell: 62038, MN Unique: 481807
Aquifer: Prairie du Chien-Jordan,
UTM N: 4990822, UTM E: 498135



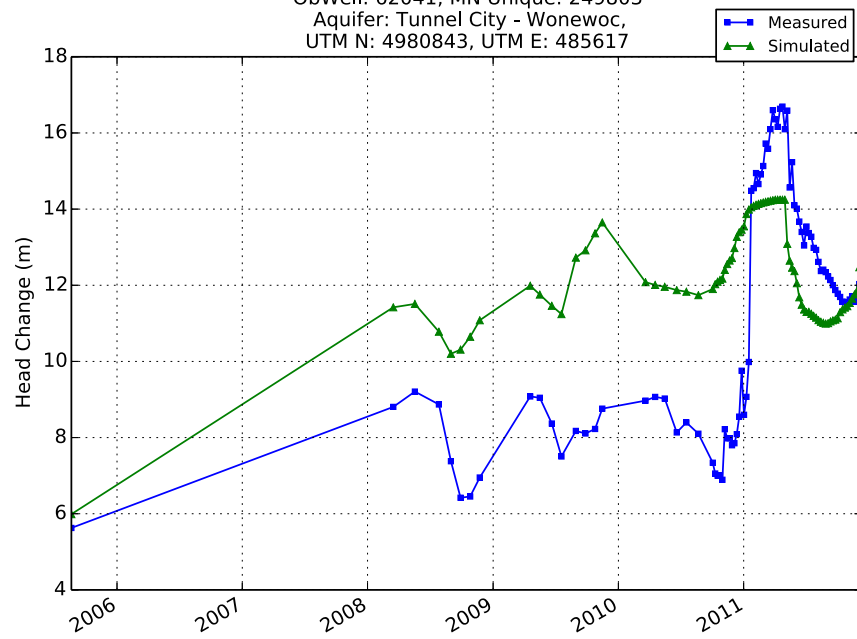
ObWell: 62039, MN Unique: 227977
Aquifer: Quaternary Water Table,
UTM N: 4990823, UTM E: 498129



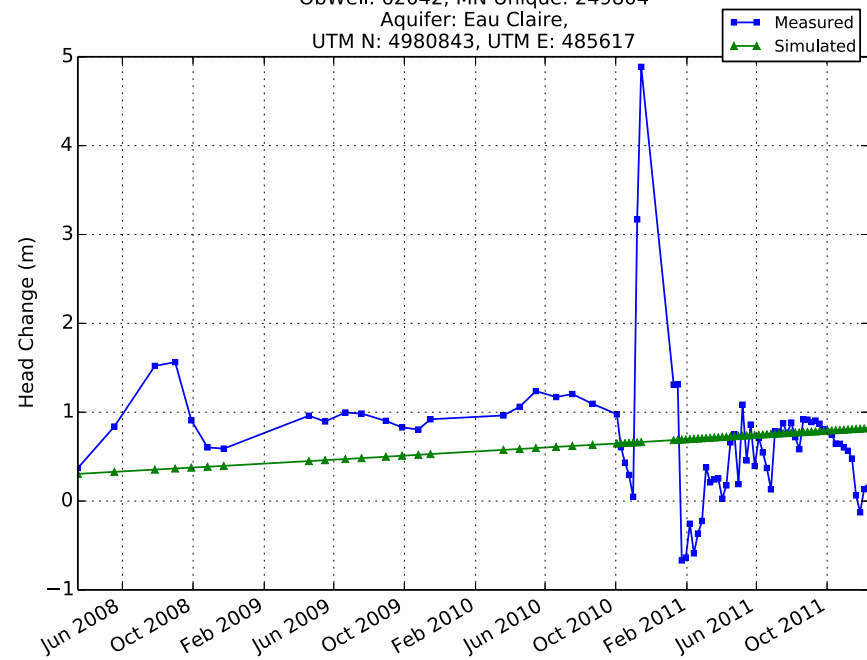
ObWell: 62040, MN Unique: 200054
Aquifer: Prairie du Chien-Jordan,
UTM N: 4975379, UTM E: 501030



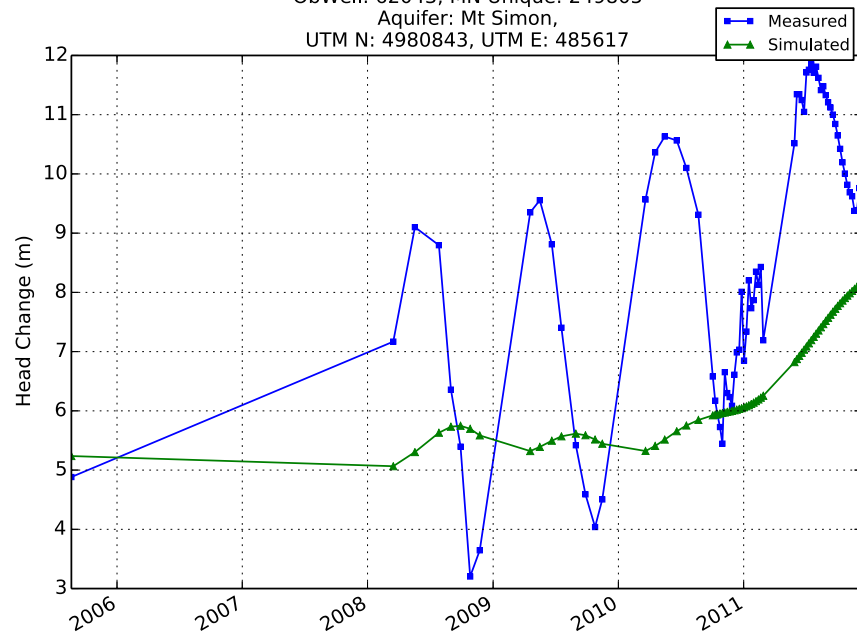
ObWell: 62041, MN Unique: 249803
Aquifer: Tunnel City - Wonewoc,
UTM N: 4980843, UTM E: 485617



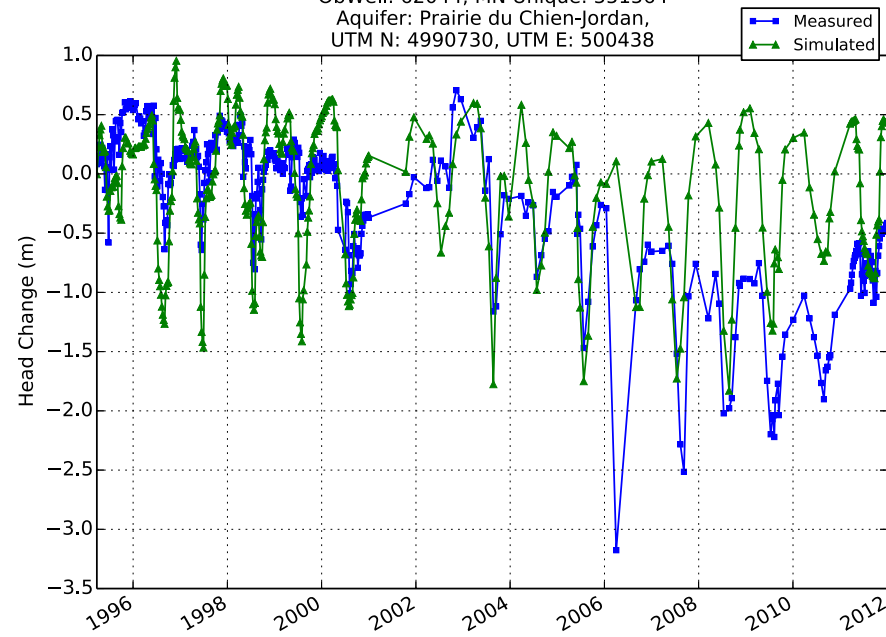
ObWell: 62042, MN Unique: 249804
Aquifer: Eau Claire,
UTM N: 4980843, UTM E: 485617

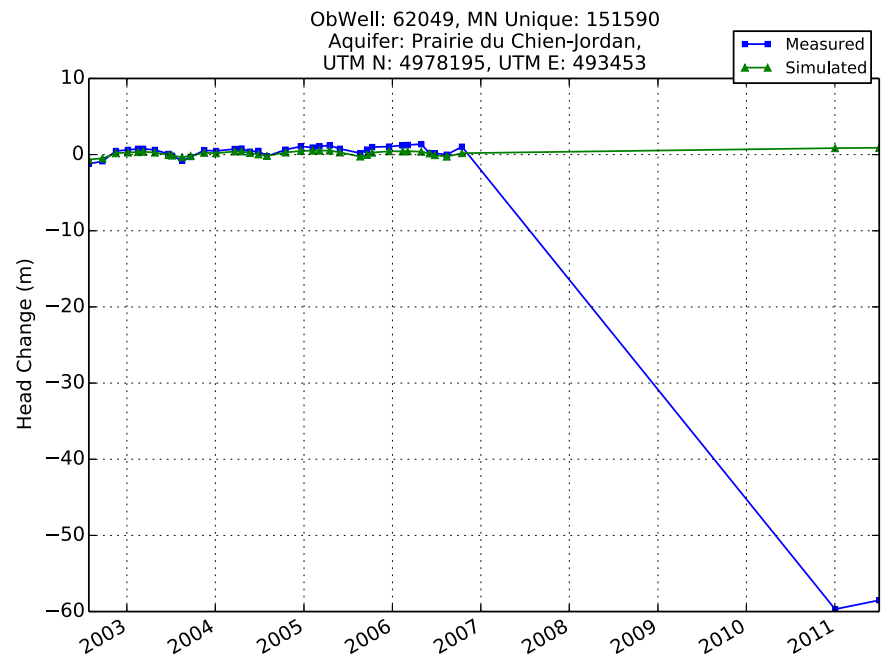
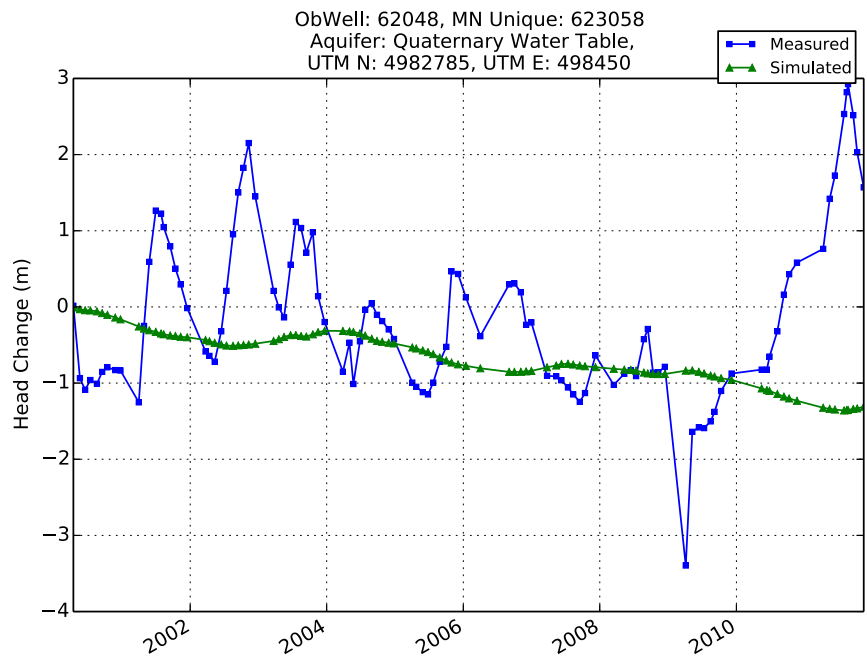
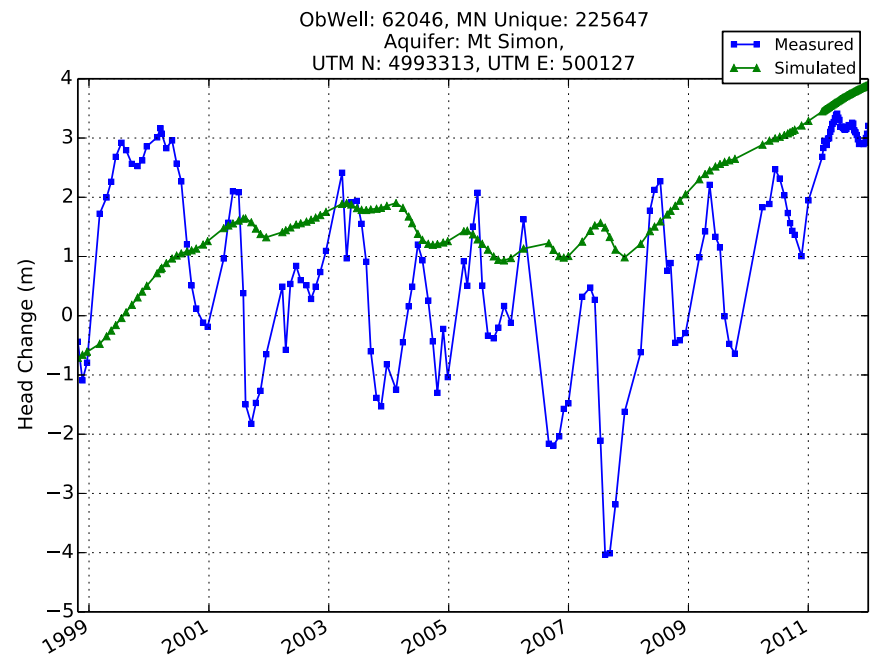
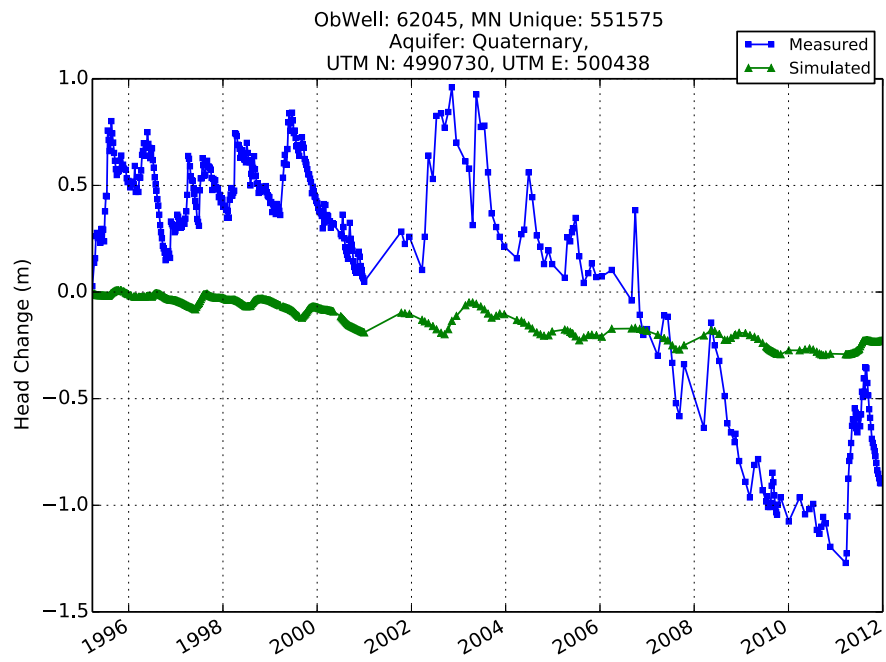


ObWell: 62043, MN Unique: 249805
Aquifer: Mt Simon,
UTM N: 4980843, UTM E: 485617

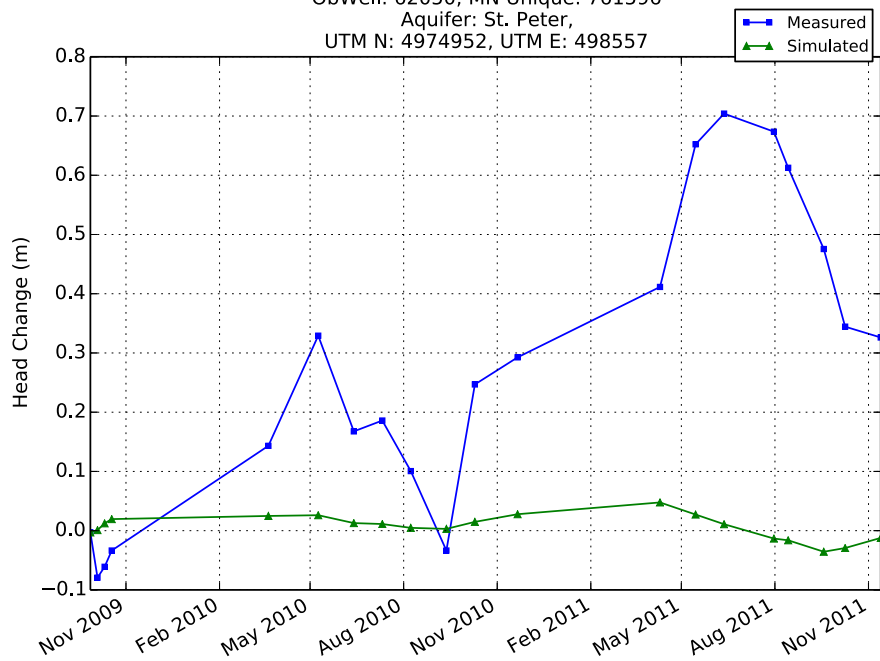


ObWell: 62044, MN Unique: 551564
Aquifer: Prairie du Chien-Jordan,
UTM N: 4990730, UTM E: 500438

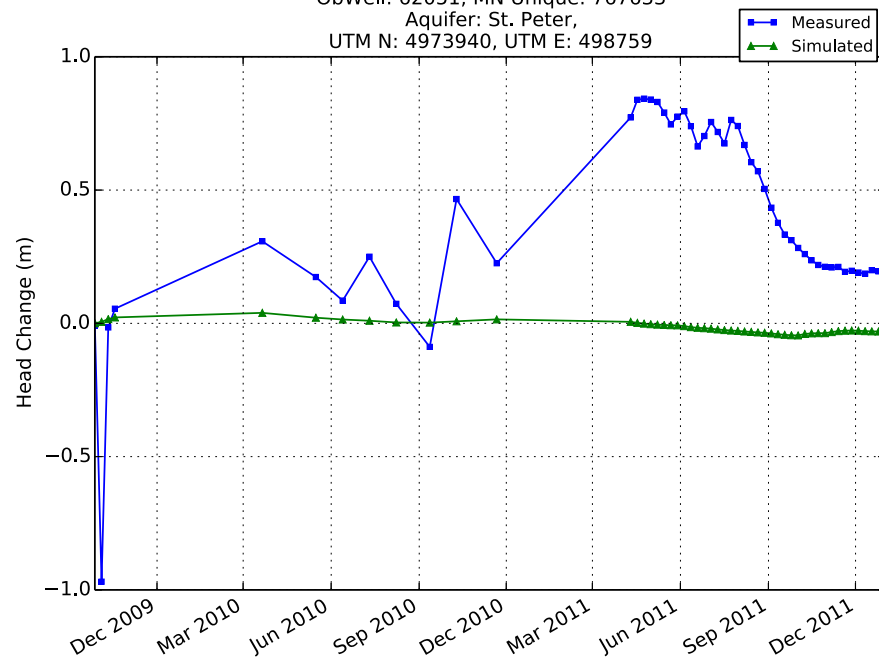




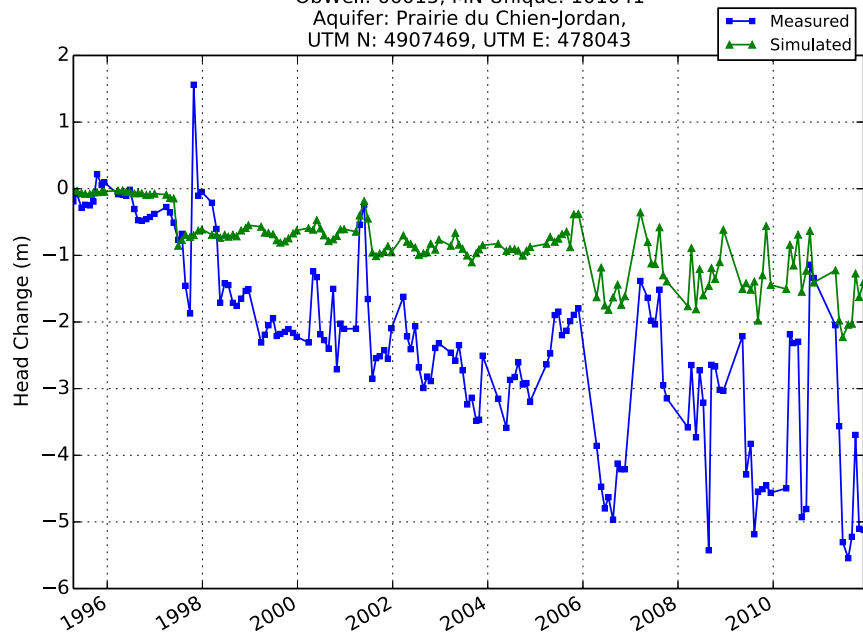
ObWell: 62050, MN Unique: 761596
Aquifer: St. Peter,
UTM N: 4974952, UTM E: 498557



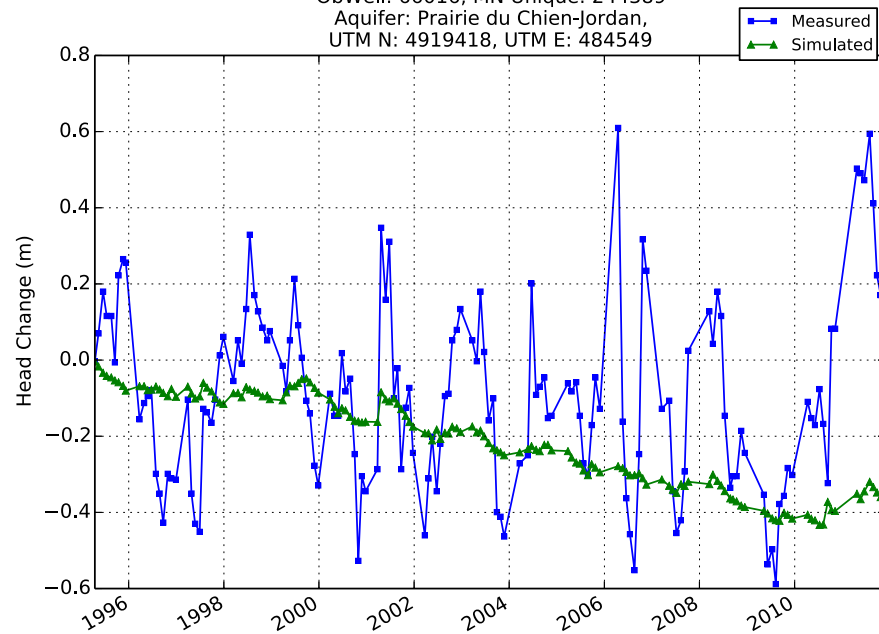
ObWell: 62051, MN Unique: 767633
Aquifer: St. Peter,
UTM N: 4973940, UTM E: 498759



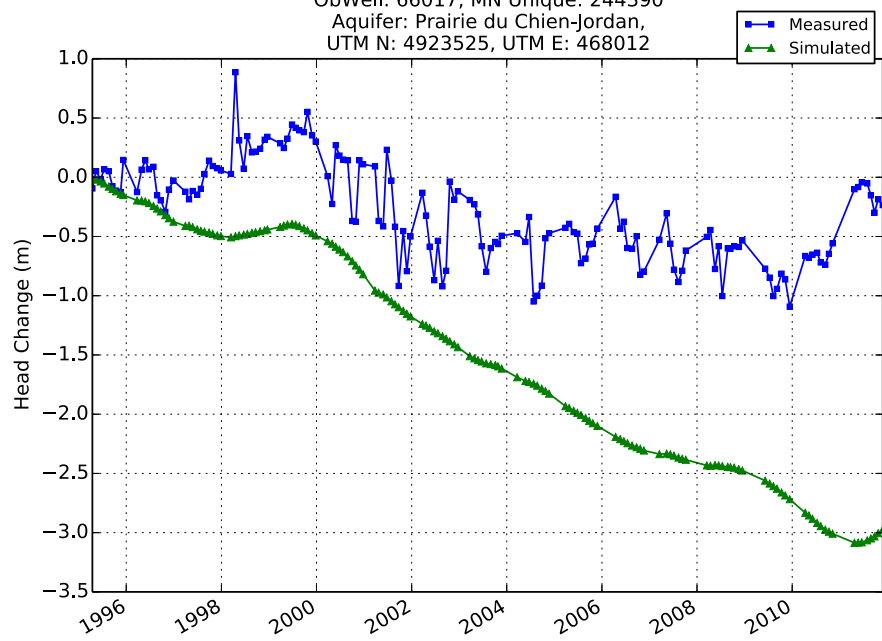
ObWell: 66015, MN Unique: 101041
Aquifer: Prairie du Chien-Jordan,
UTM N: 4907469, UTM E: 478043



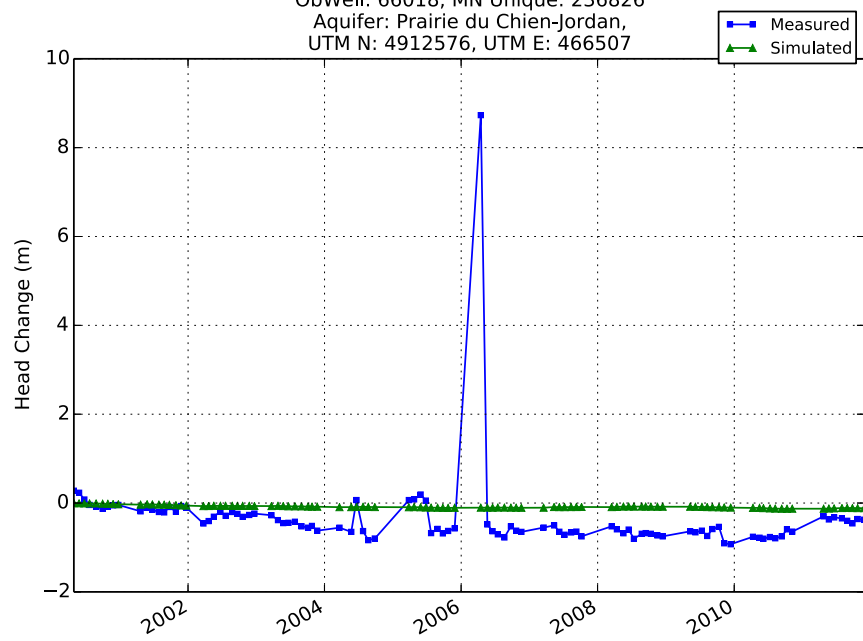
ObWell: 66016, MN Unique: 244389
Aquifer: Prairie du Chien-Jordan,
UTM N: 4919418, UTM E: 484549



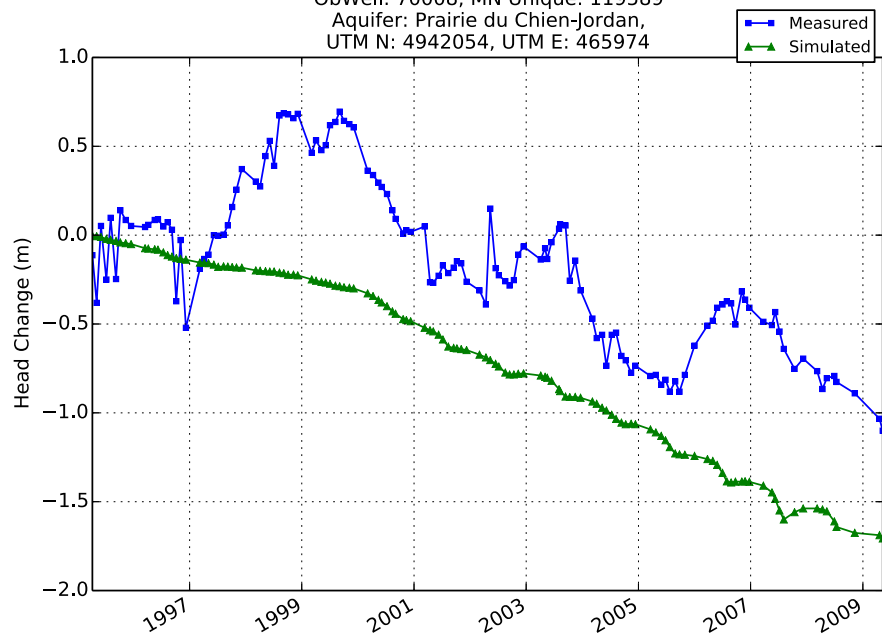
ObWell: 66017, MN Unique: 244390
Aquifer: Prairie du Chien-Jordan,
UTM N: 4923525, UTM E: 468012



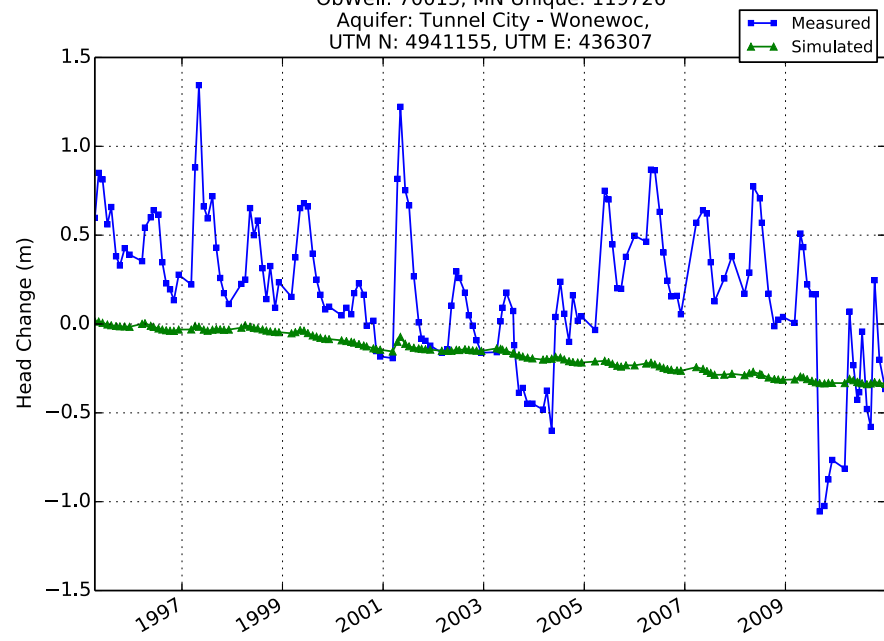
ObWell: 66018, MN Unique: 236826
Aquifer: Prairie du Chien-Jordan,
UTM N: 4912576, UTM E: 466507

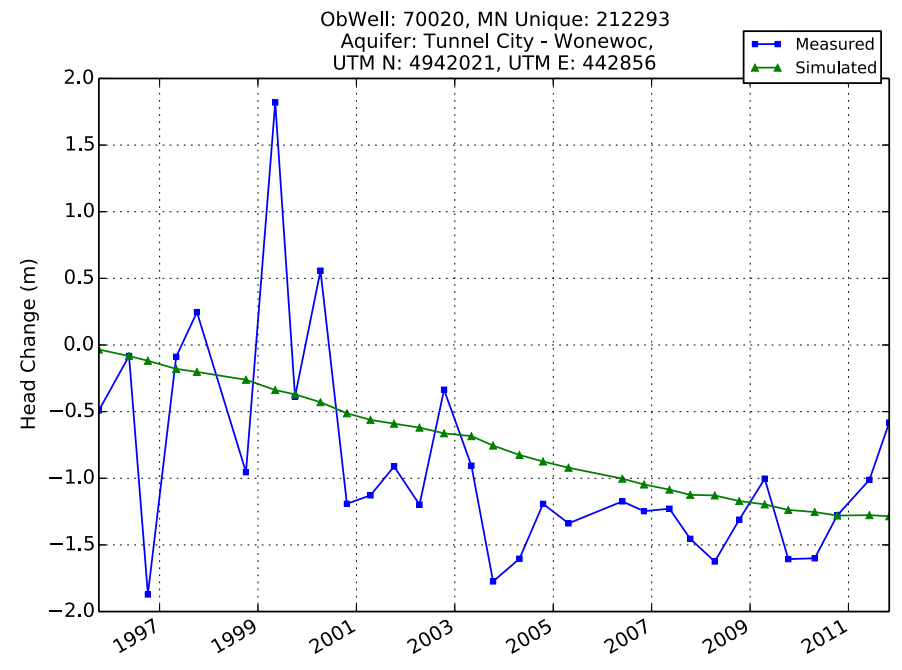
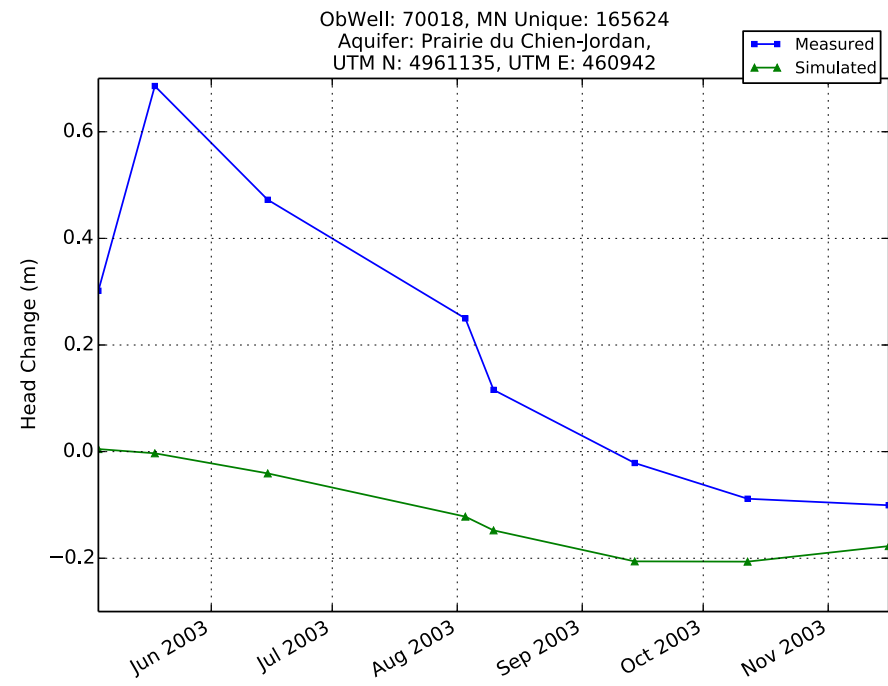
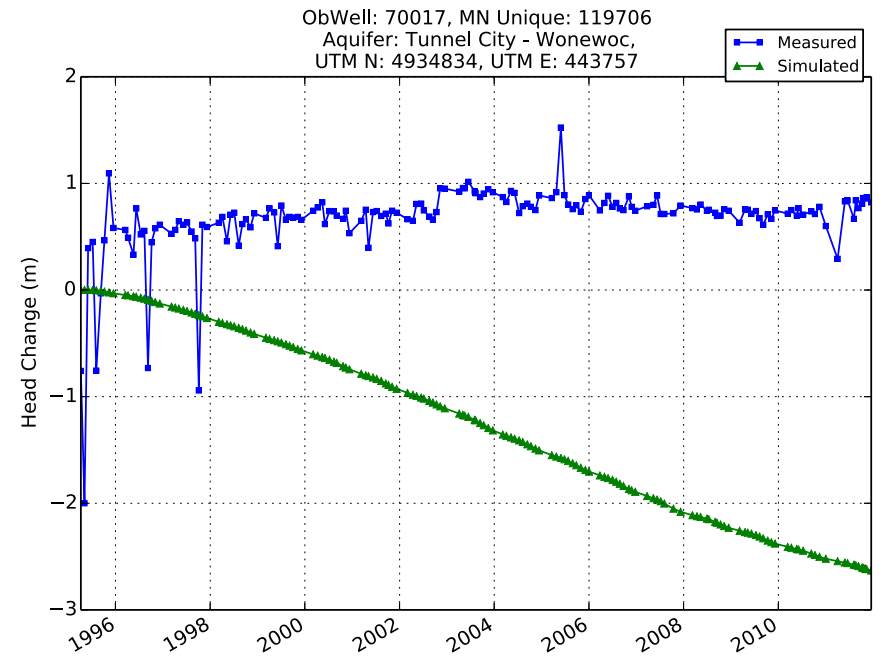
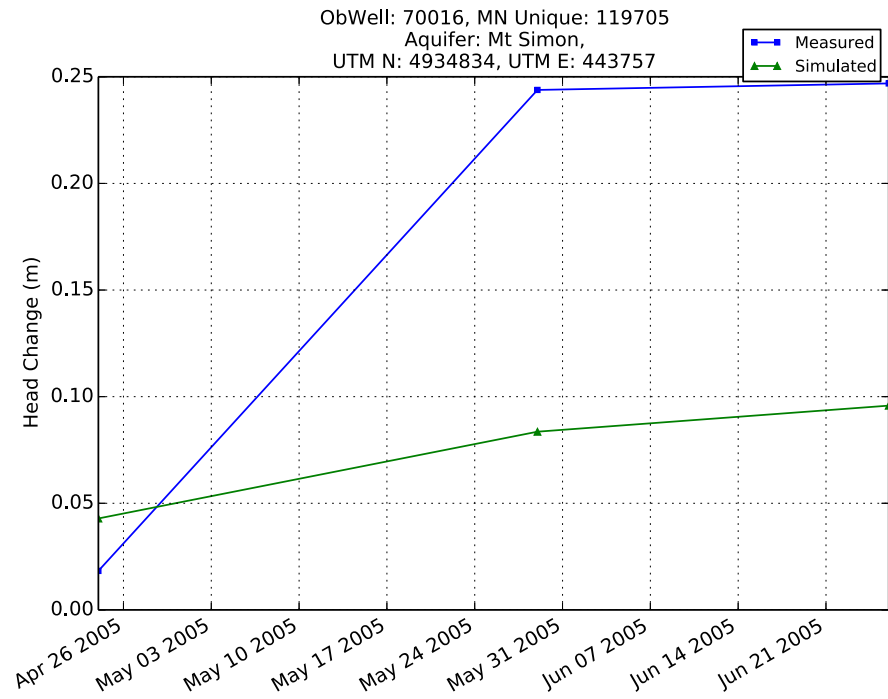


ObWell: 70008, MN Unique: 119589
Aquifer: Prairie du Chien-Jordan,
UTM N: 4942054, UTM E: 465974

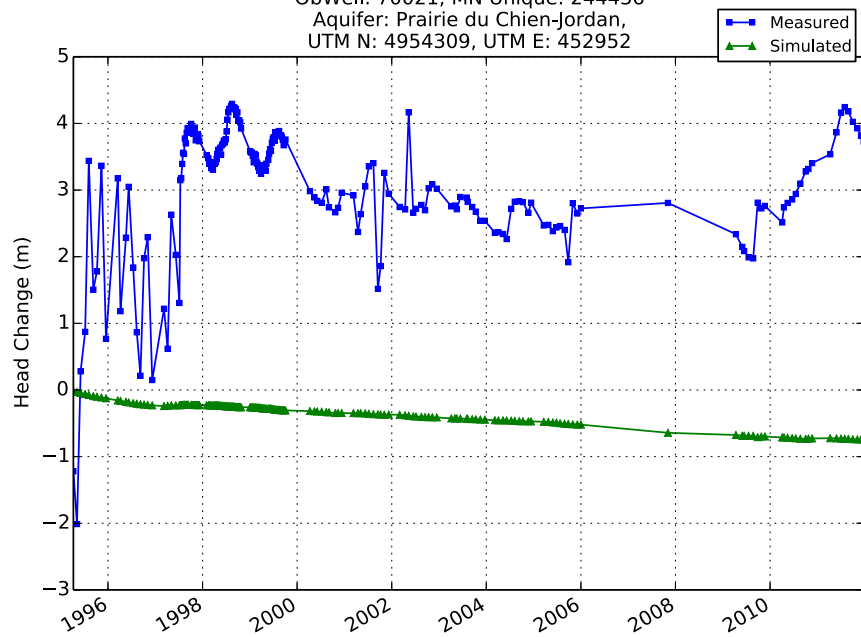


ObWell: 70015, MN Unique: 119726
Aquifer: Tunnel City - Wonewoc,
UTM N: 4941155, UTM E: 436307

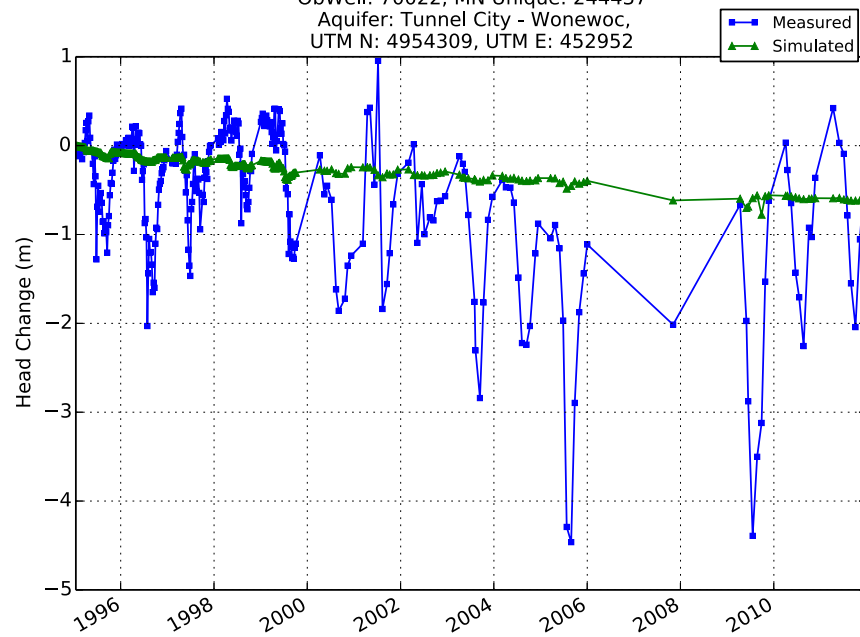




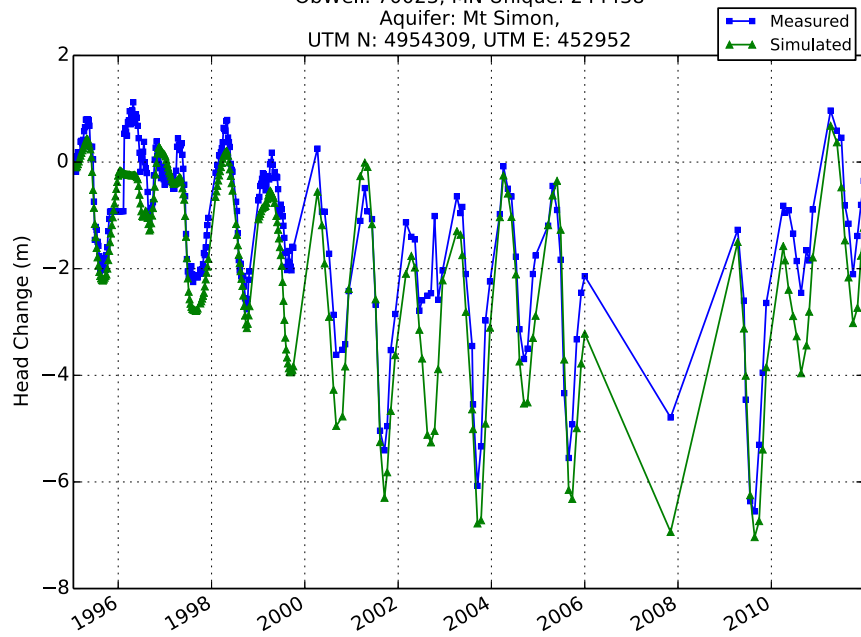
ObWell: 70021, MN Unique: 244436
Aquifer: Prairie du Chien-Jordan,
UTM N: 4954309, UTM E: 452952



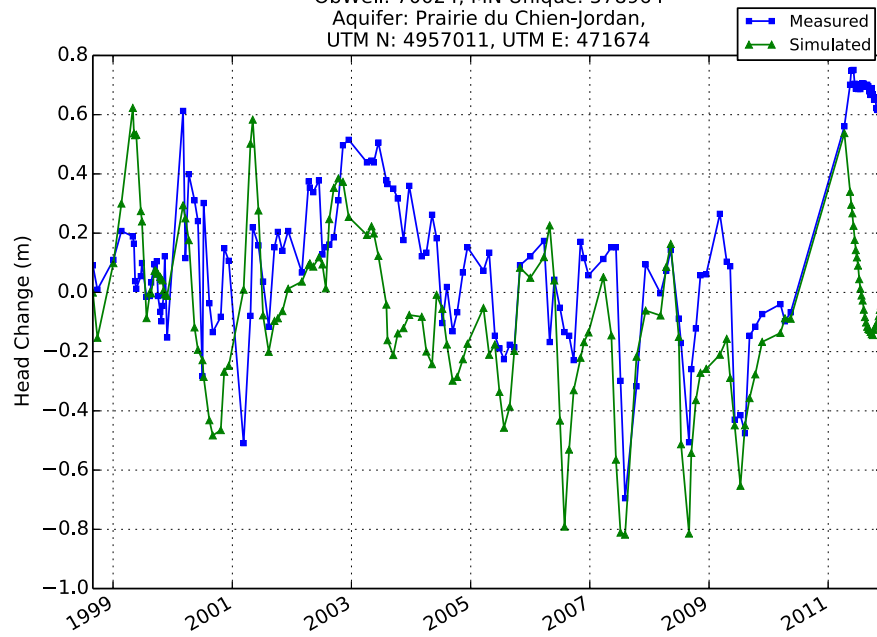
ObWell: 70022, MN Unique: 244437
Aquifer: Tunnel City - Wonewoc,
UTM N: 4954309, UTM E: 452952



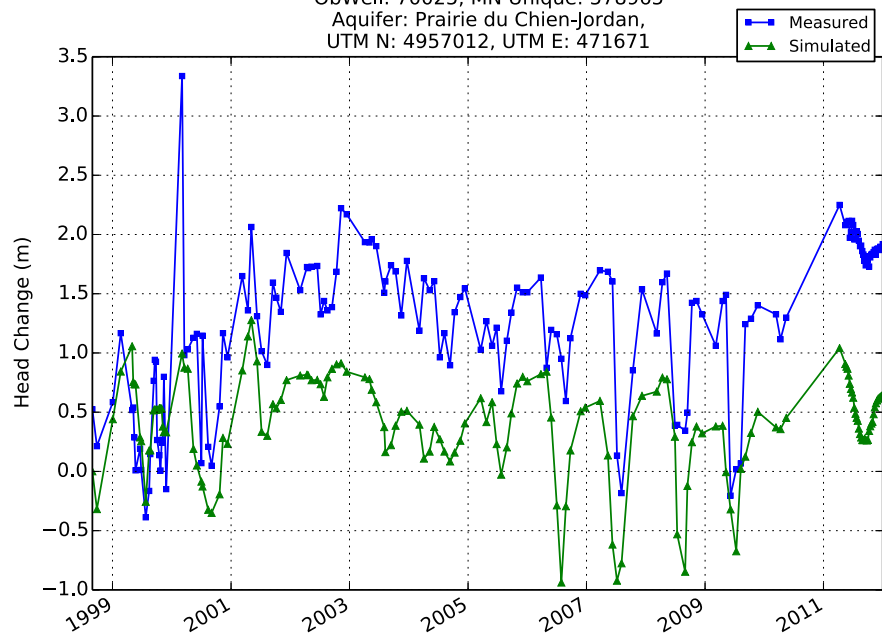
ObWell: 70023, MN Unique: 244438
Aquifer: Mt Simon,
UTM N: 4954309, UTM E: 452952



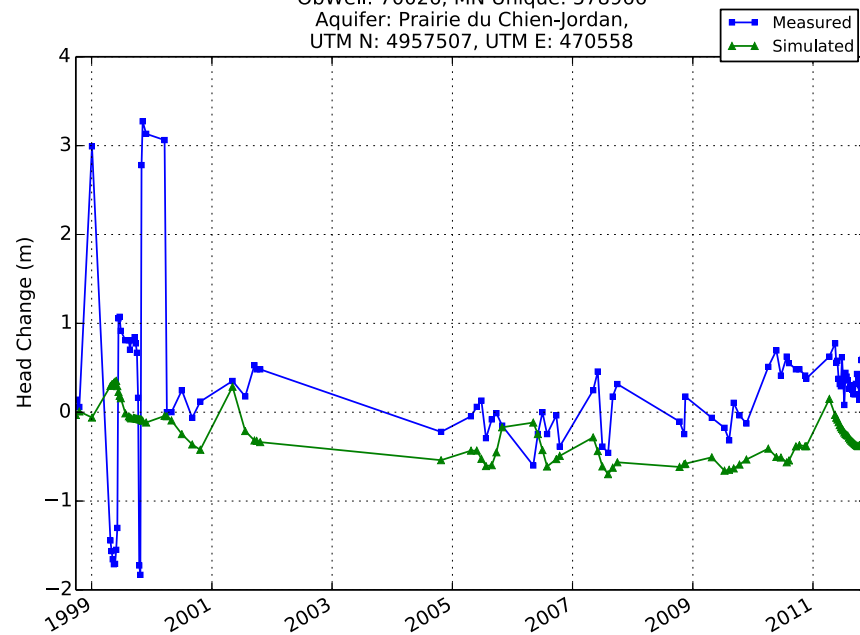
ObWell: 70024, MN Unique: 578964
Aquifer: Prairie du Chien-Jordan,
UTM N: 4957011, UTM E: 471674



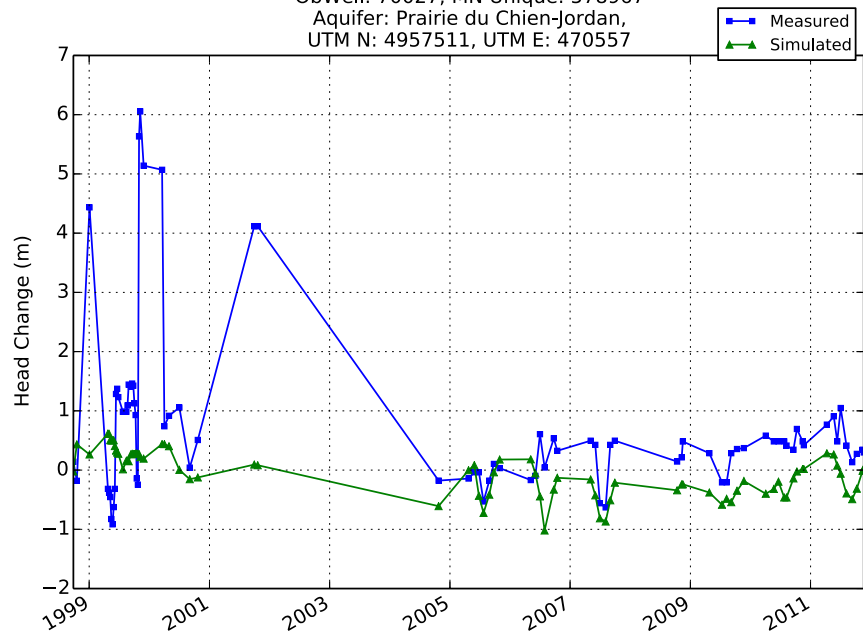
ObWell: 70025, MN Unique: 578965
Aquifer: Prairie du Chien-Jordan,
UTM N: 4957012, UTM E: 471671



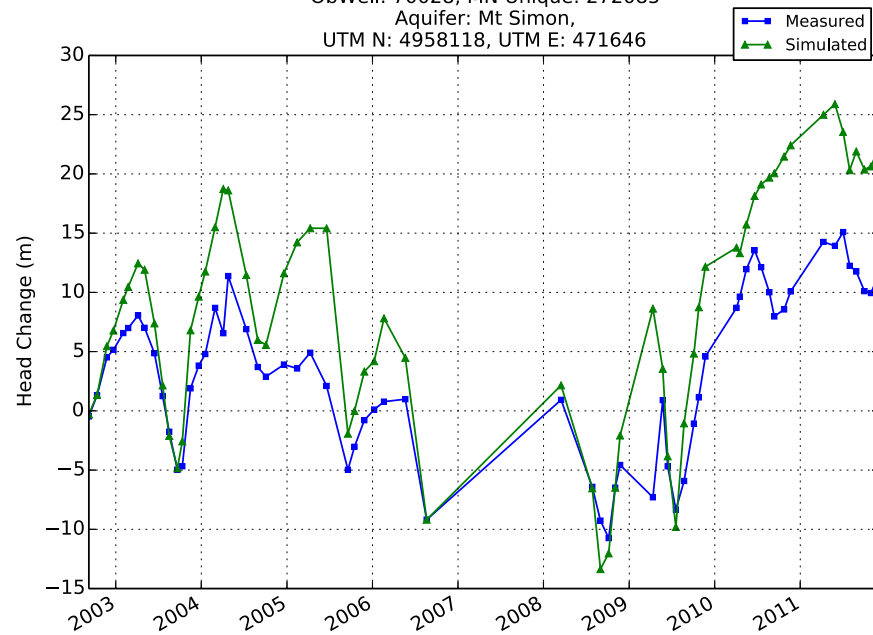
ObWell: 70026, MN Unique: 578966
Aquifer: Prairie du Chien-Jordan,
UTM N: 4957507, UTM E: 470558

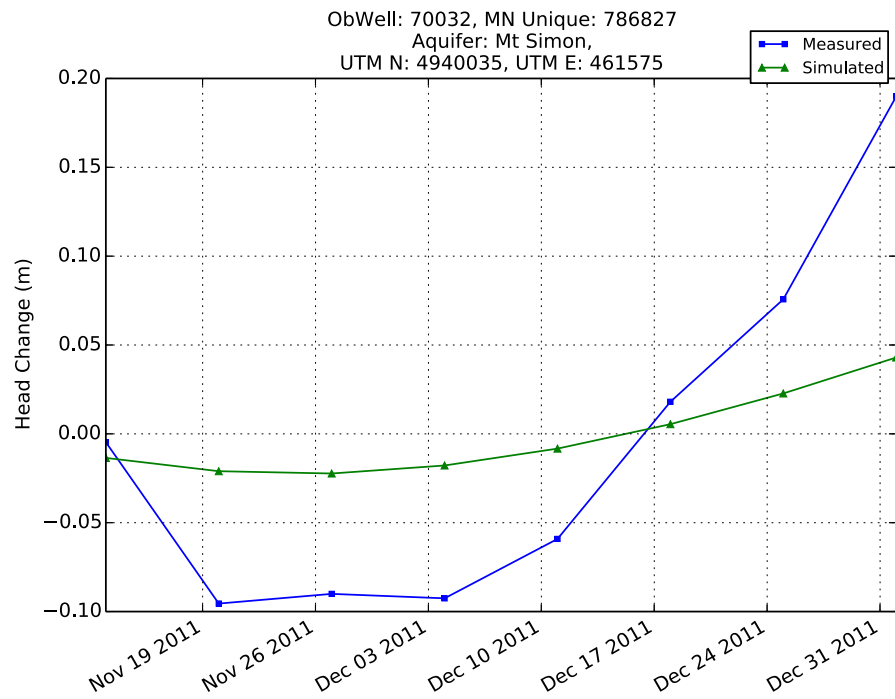
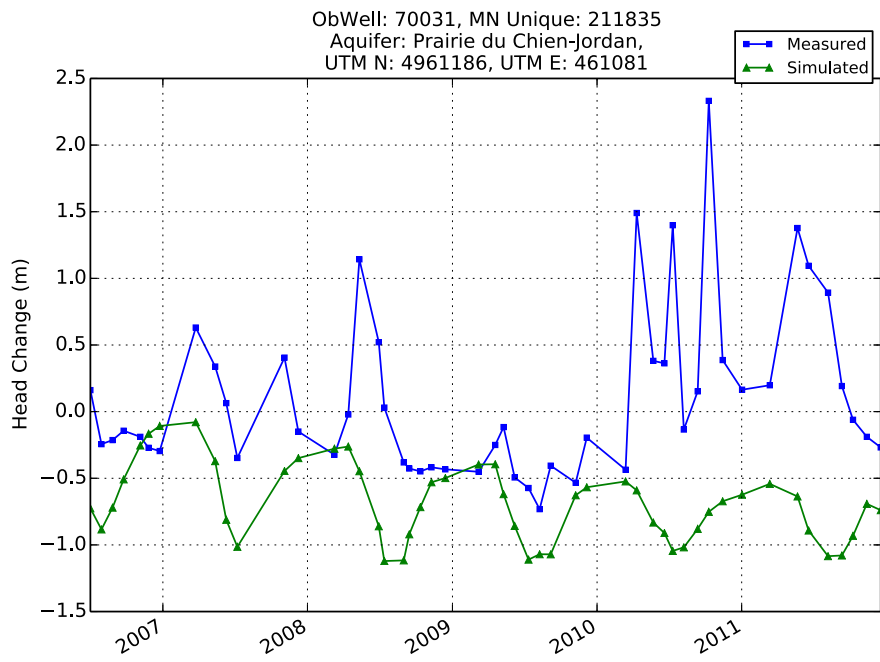
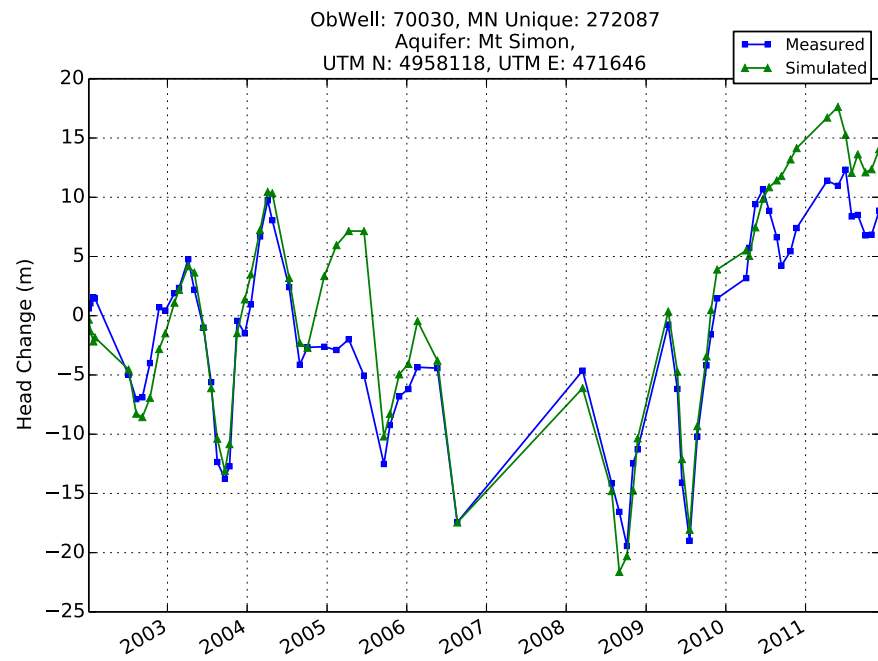
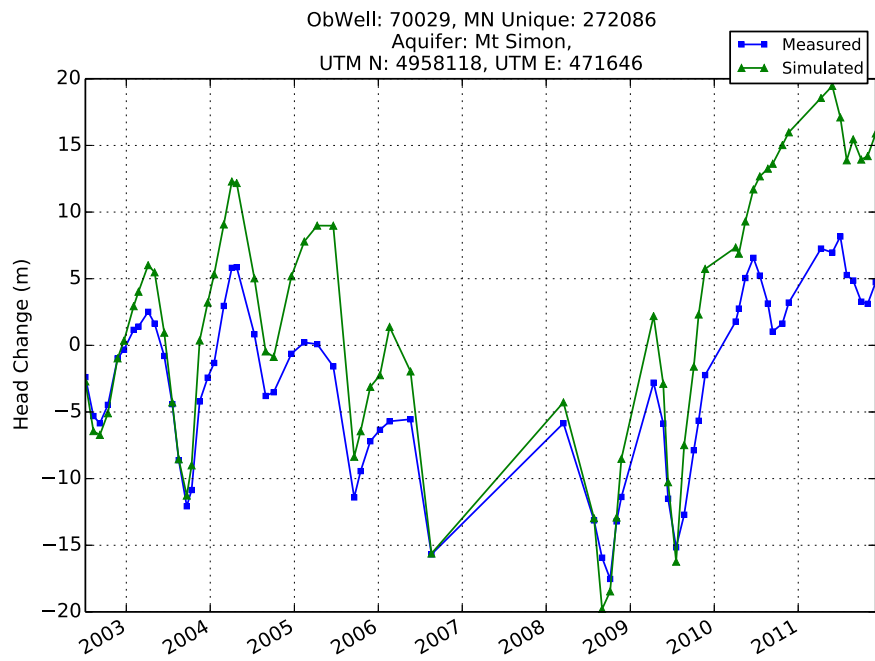


ObWell: 70027, MN Unique: 578967
Aquifer: Prairie du Chien-Jordan,
UTM N: 4957511, UTM E: 470557

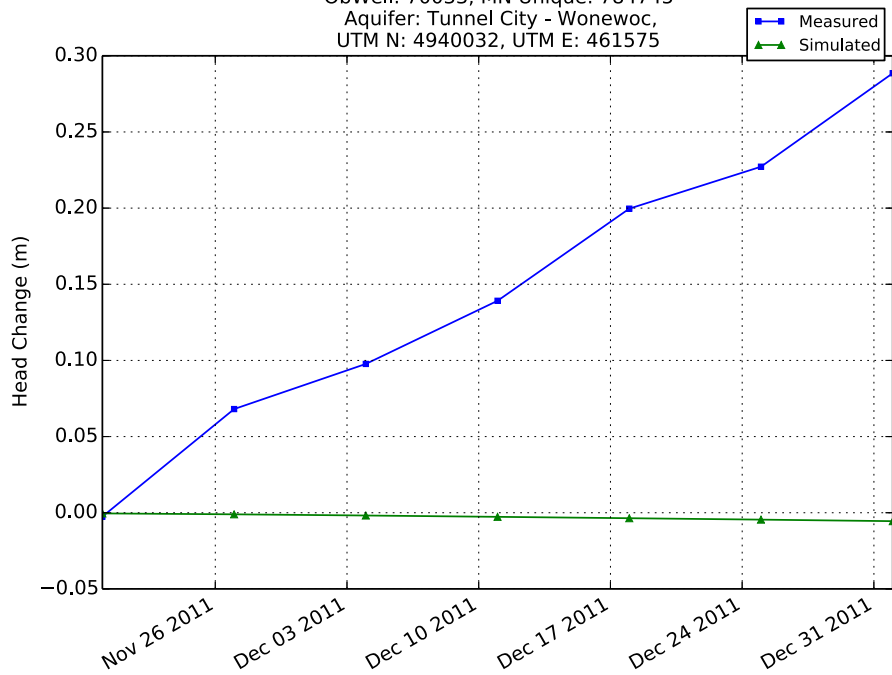


ObWell: 70028, MN Unique: 272085
Aquifer: Mt Simon,
UTM N: 4958118, UTM E: 471646

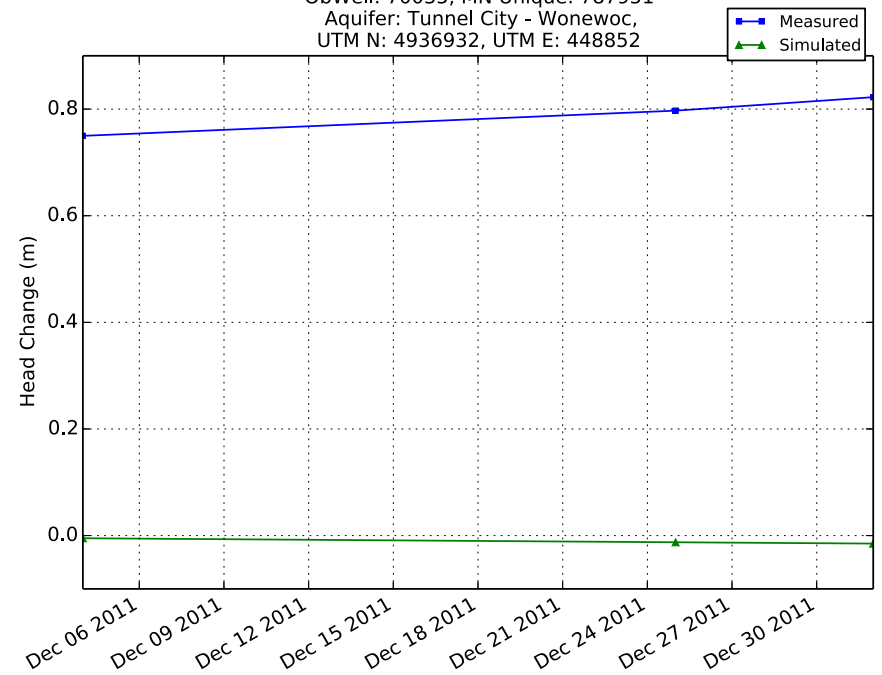




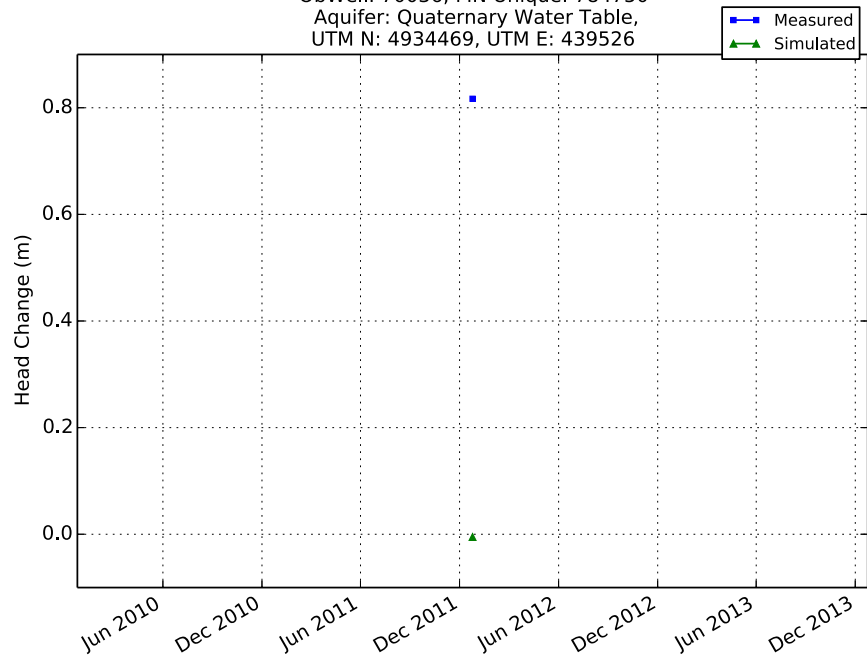
ObWell: 70033, MN Unique: 784745
Aquifer: Tunnel City - Wonewoc,
UTM N: 4940032, UTM E: 461575



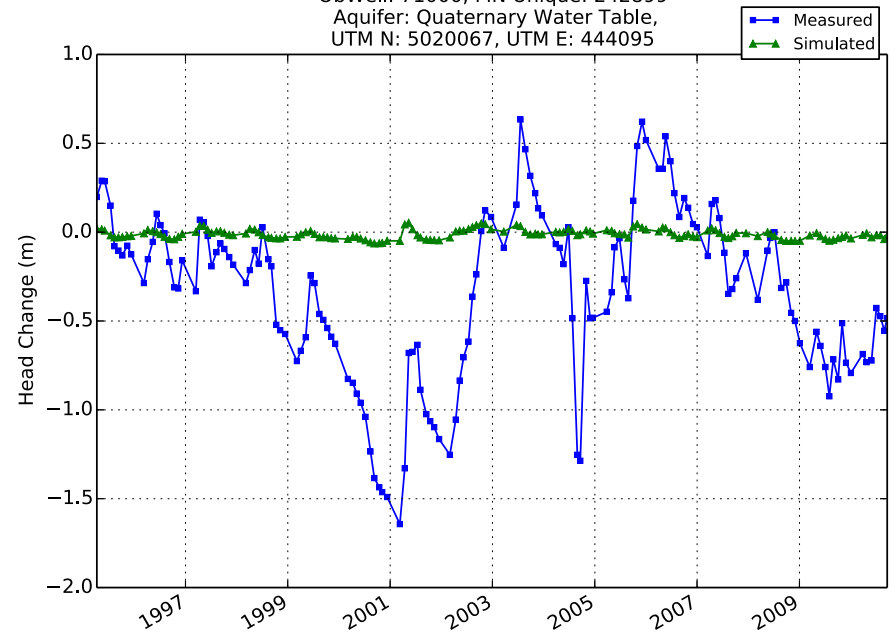
ObWell: 70035, MN Unique: 787951
Aquifer: Tunnel City - Wonewoc,
UTM N: 4936932, UTM E: 448852



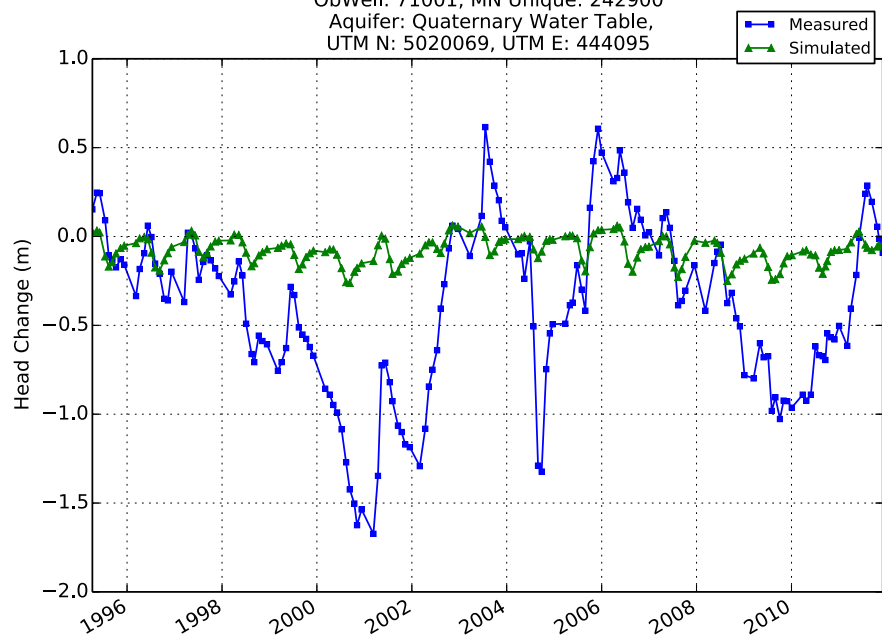
ObWell: 70036, MN Unique: 784750
Aquifer: Quaternary Water Table,
UTM N: 4934469, UTM E: 439526



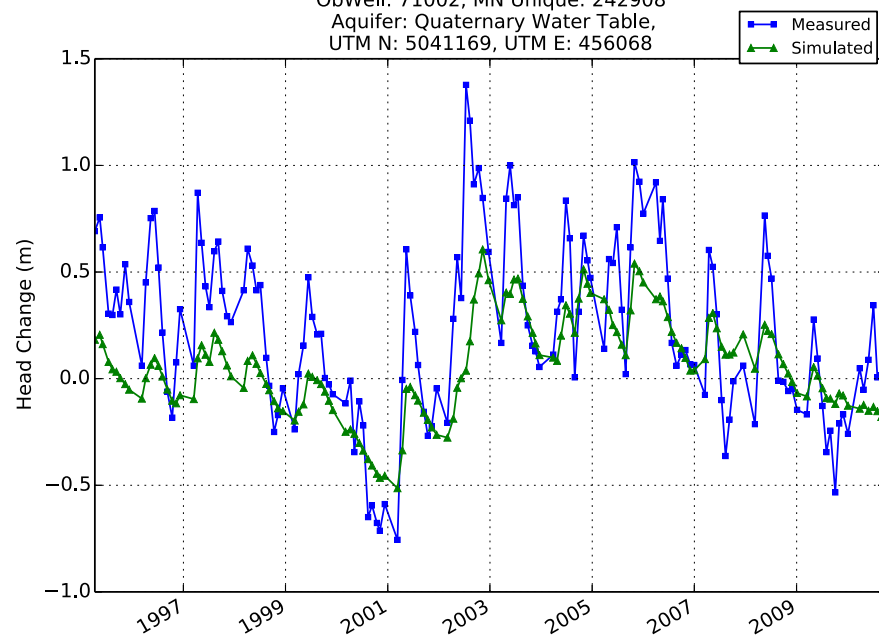
ObWell: 71000, MN Unique: 242899
Aquifer: Quaternary Water Table,
UTM N: 5020067, UTM E: 444095



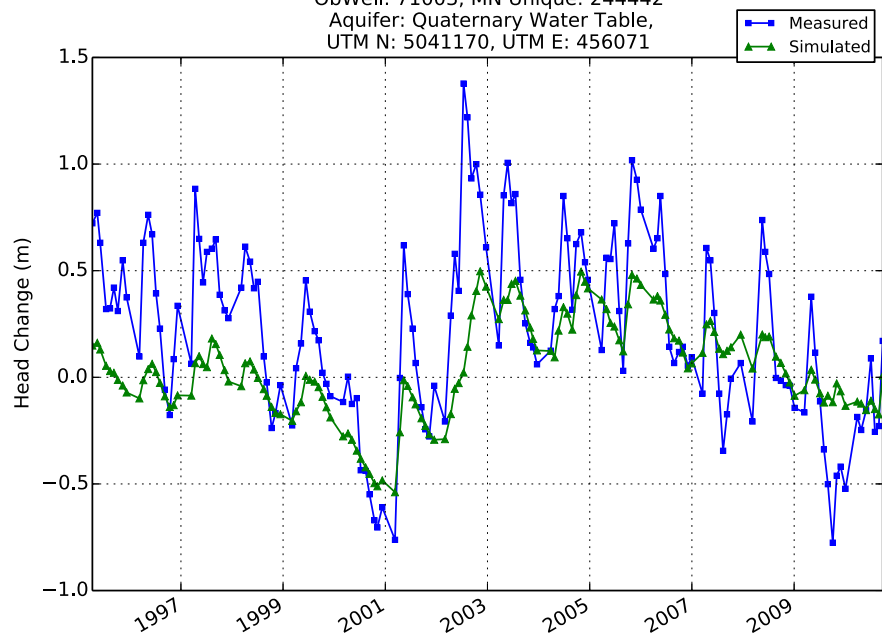
ObWell: 71001, MN Unique: 242900
Aquifer: Quaternary Water Table,
UTM N: 5020069, UTM E: 444095



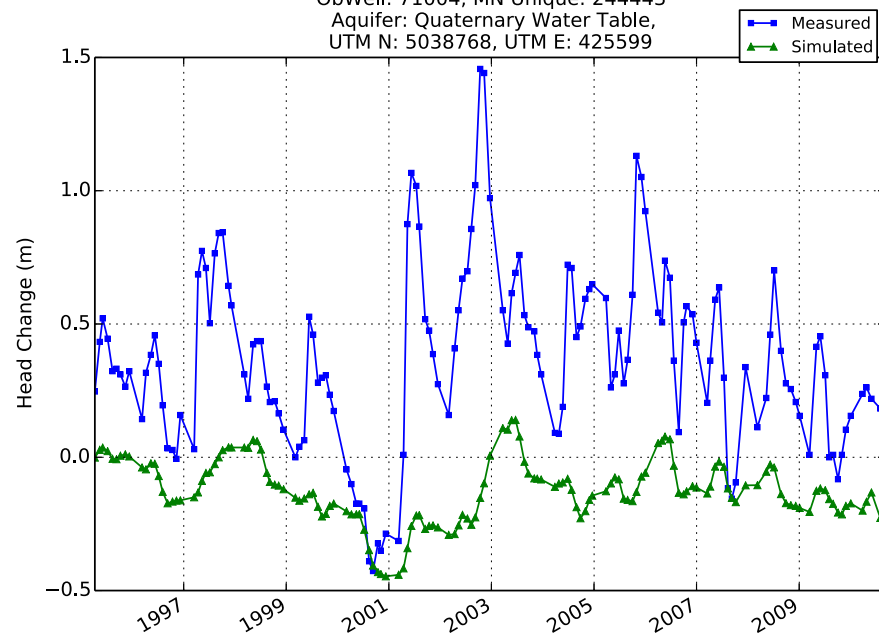
ObWell: 71002, MN Unique: 242908
Aquifer: Quaternary Water Table,
UTM N: 5041169, UTM E: 456068

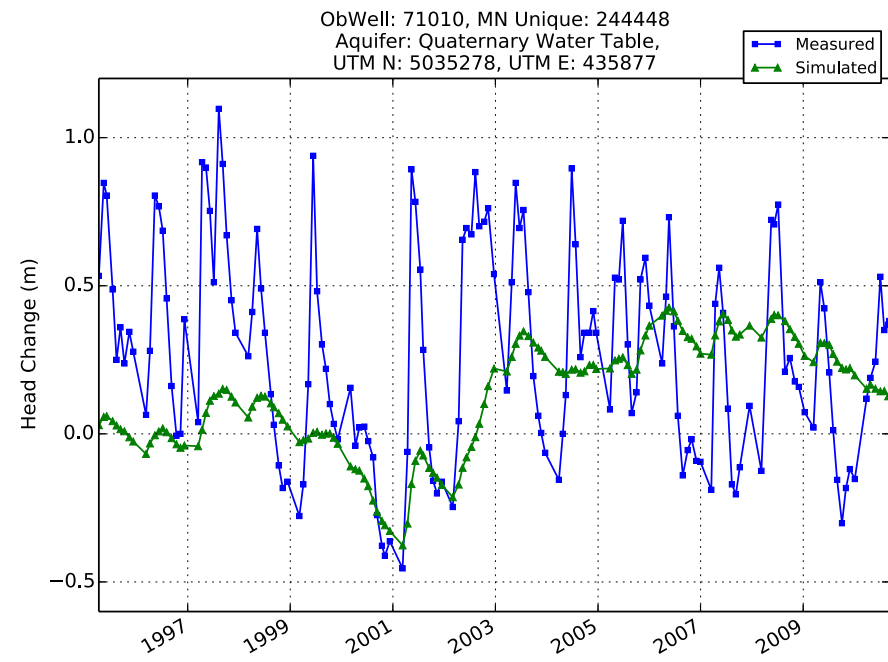
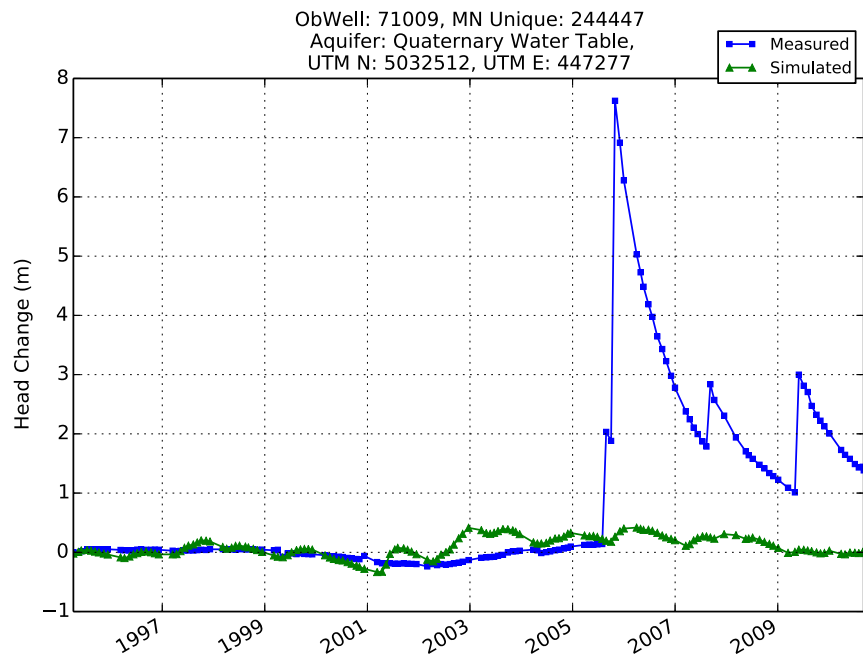
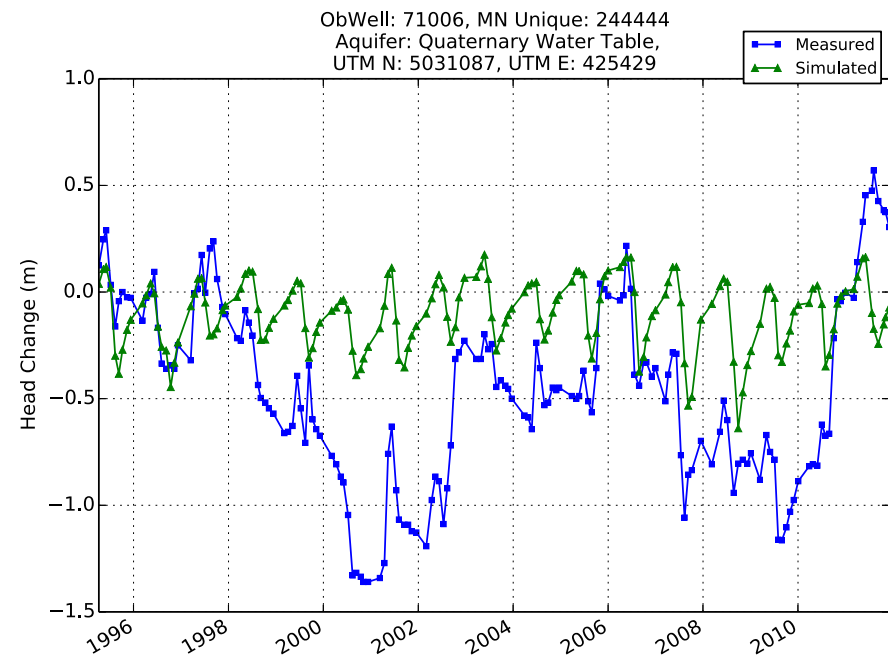
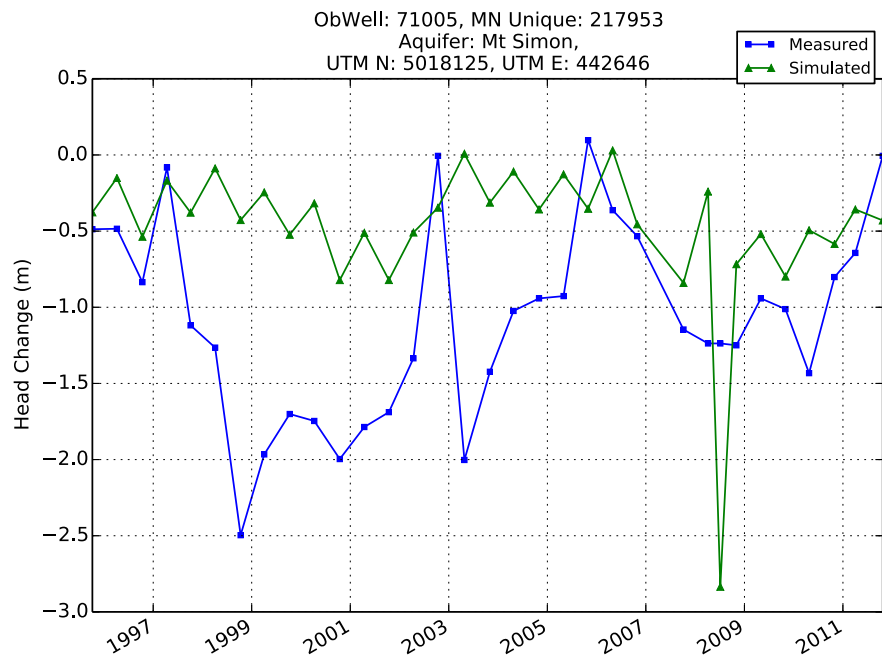


ObWell: 71003, MN Unique: 244442
Aquifer: Quaternary Water Table,
UTM N: 5041170, UTM E: 456071

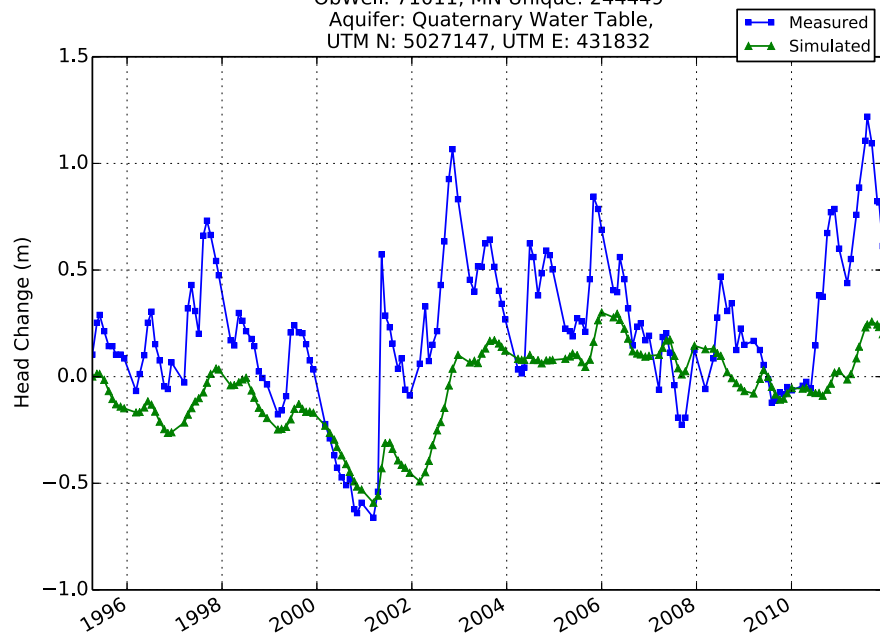


ObWell: 71004, MN Unique: 244443
Aquifer: Quaternary Water Table,
UTM N: 5038768, UTM E: 425599

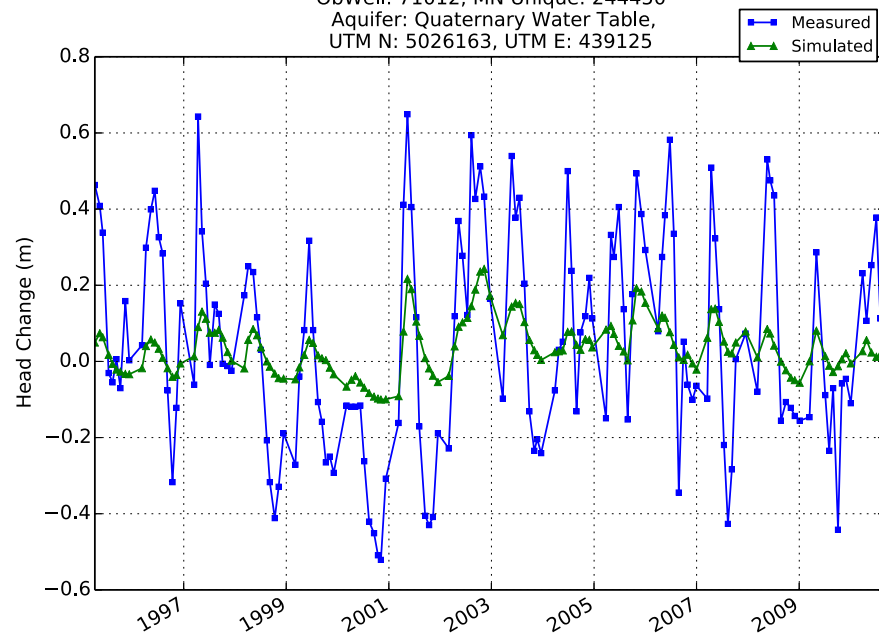




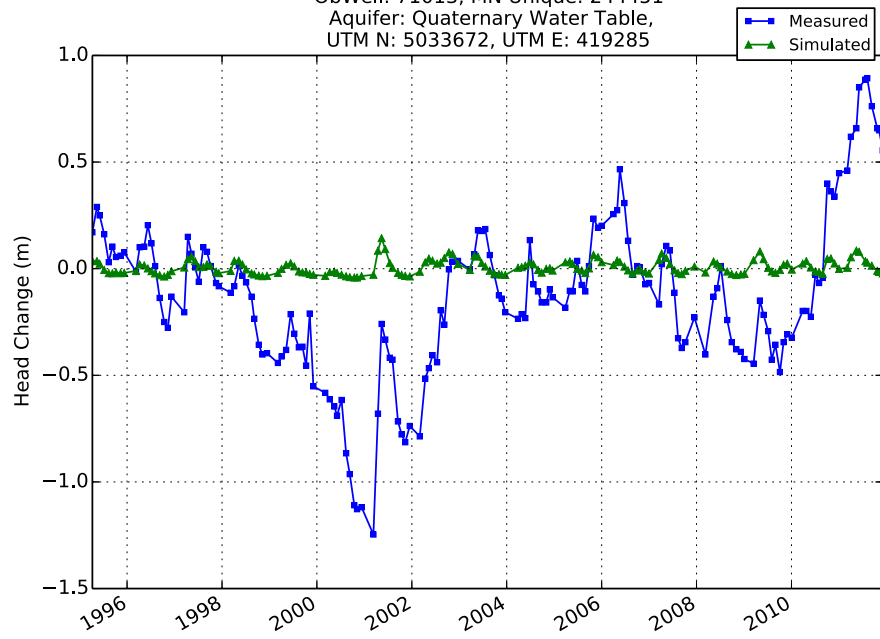
ObWell: 71011, MN Unique: 244449
Aquifer: Quaternary Water Table,
UTM N: 5027147, UTM E: 431832



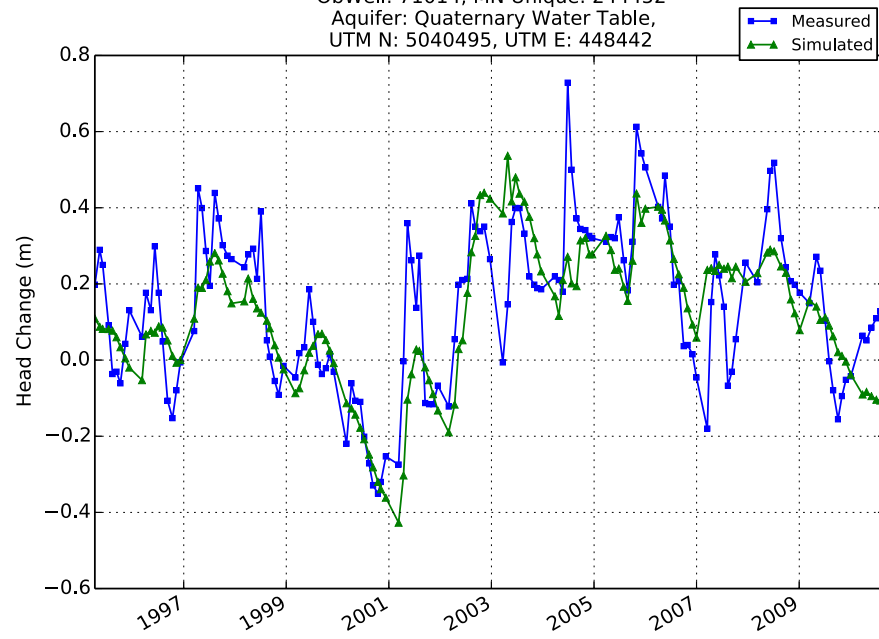
ObWell: 71012, MN Unique: 244450
Aquifer: Quaternary Water Table,
UTM N: 5026163, UTM E: 439125



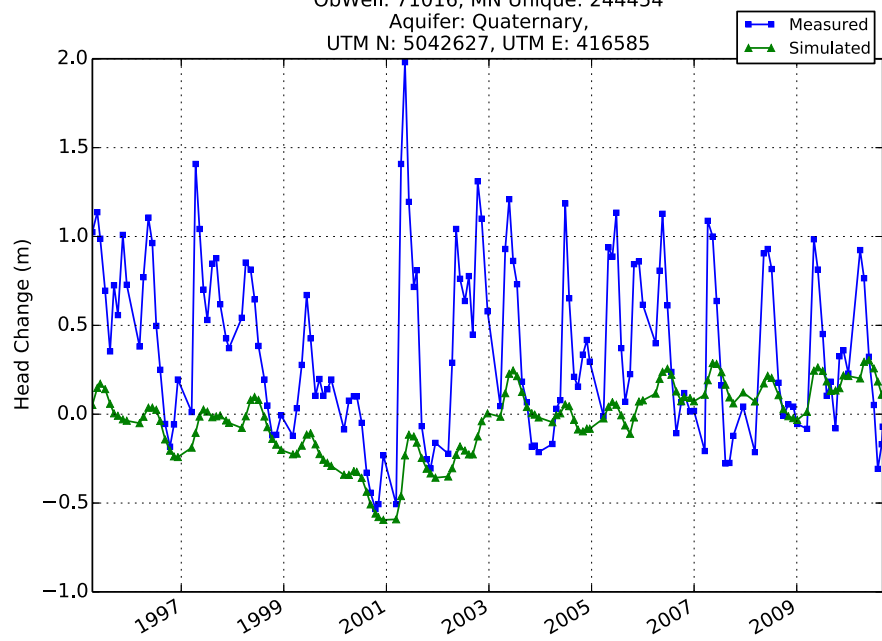
ObWell: 71013, MN Unique: 244451
Aquifer: Quaternary Water Table,
UTM N: 5033672, UTM E: 419285



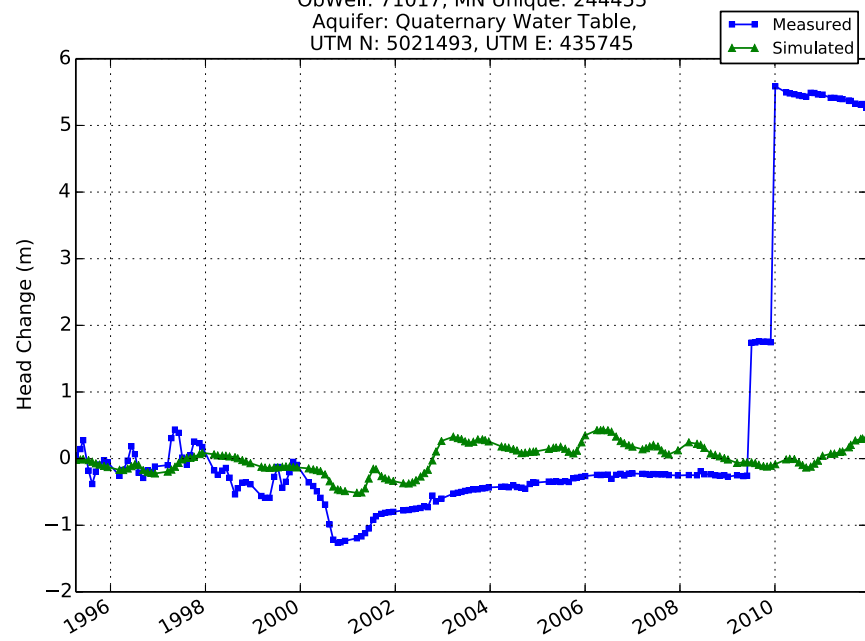
ObWell: 71014, MN Unique: 244452
Aquifer: Quaternary Water Table,
UTM N: 5040495, UTM E: 448442



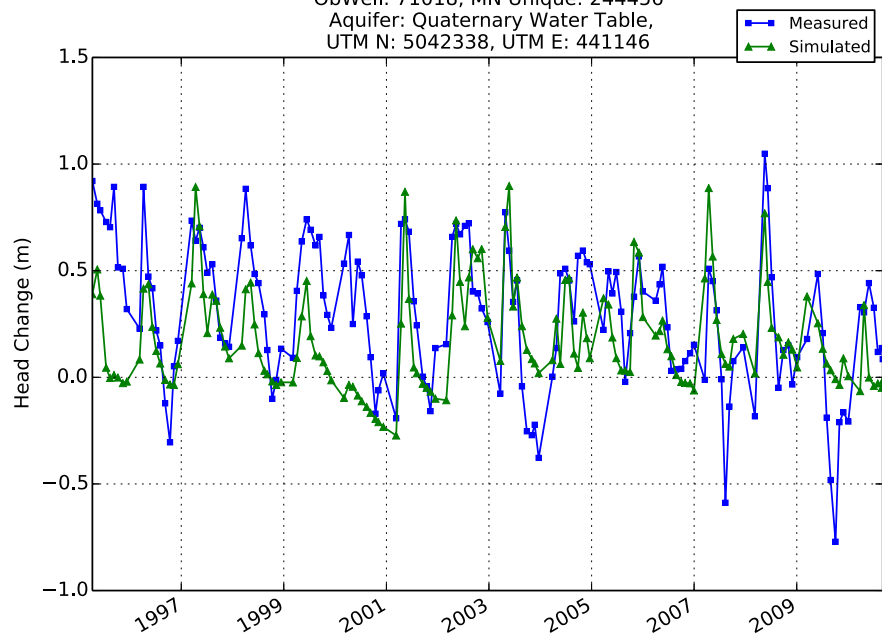
ObWell: 71016, MN Unique: 244454
Aquifer: Quaternary,
UTM N: 5042627, UTM E: 416585



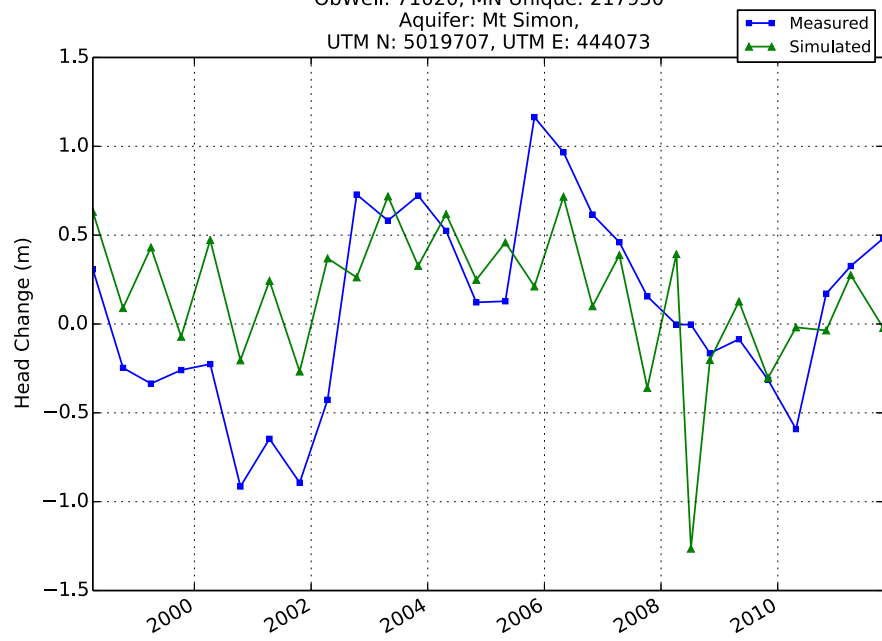
ObWell: 71017, MN Unique: 244455
Aquifer: Quaternary Water Table,
UTM N: 5021493, UTM E: 435745



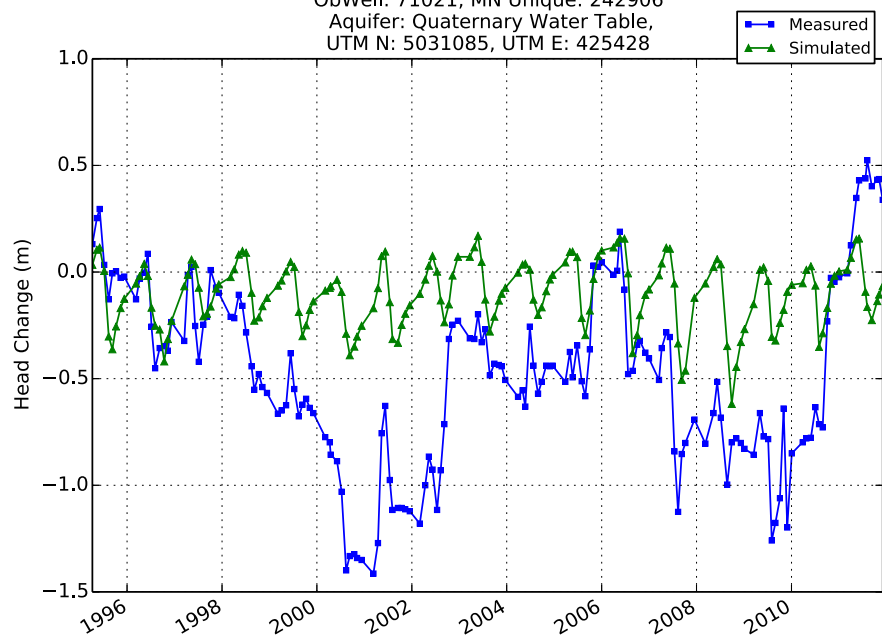
ObWell: 71018, MN Unique: 244456
Aquifer: Quaternary Water Table,
UTM N: 5042338, UTM E: 441146



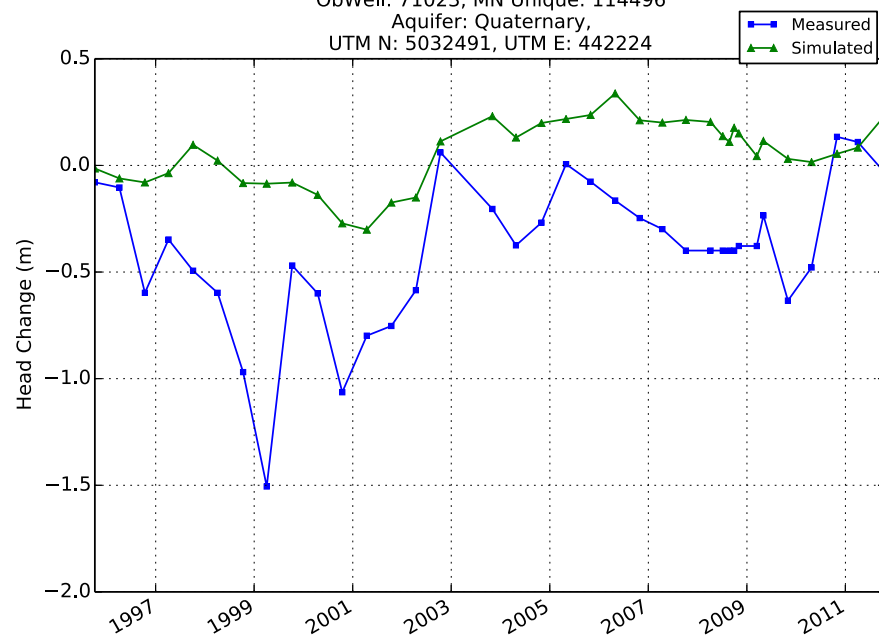
ObWell: 71020, MN Unique: 217950
Aquifer: Mt Simon,
UTM N: 5019707, UTM E: 444073



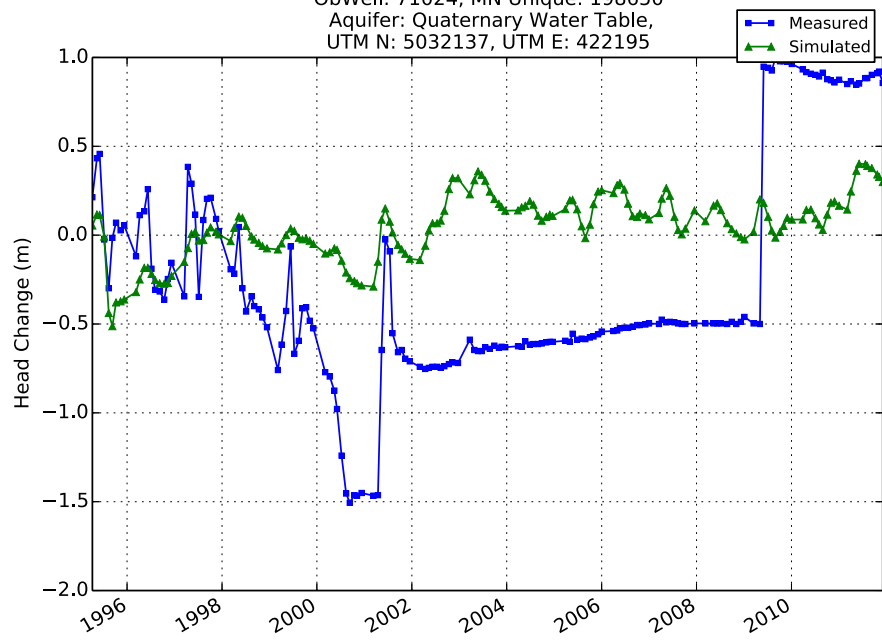
ObWell: 71021, MN Unique: 242906
Aquifer: Quaternary Water Table,
UTM N: 5031085, UTM E: 425428



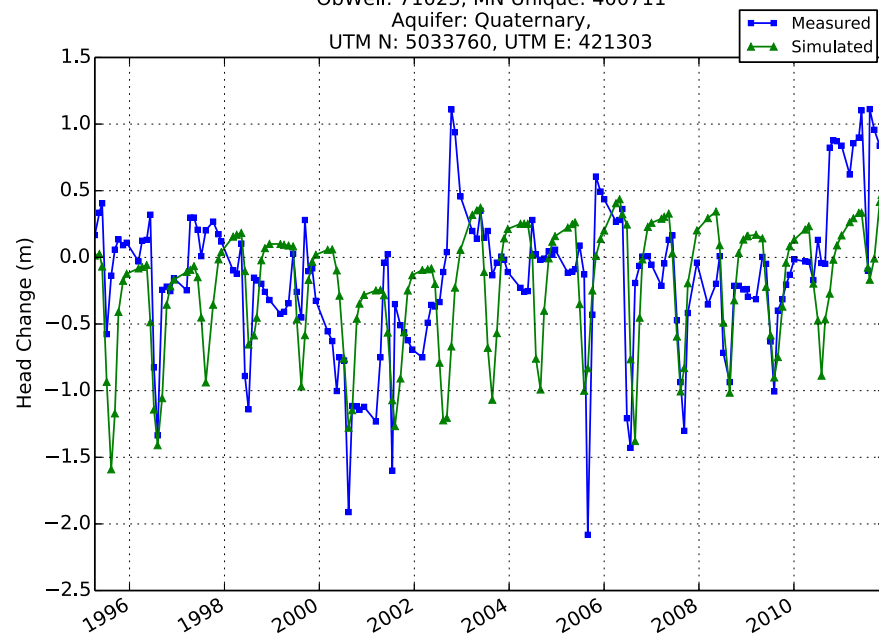
ObWell: 71023, MN Unique: 114496
Aquifer: Quaternary,
UTM N: 5032491, UTM E: 442224

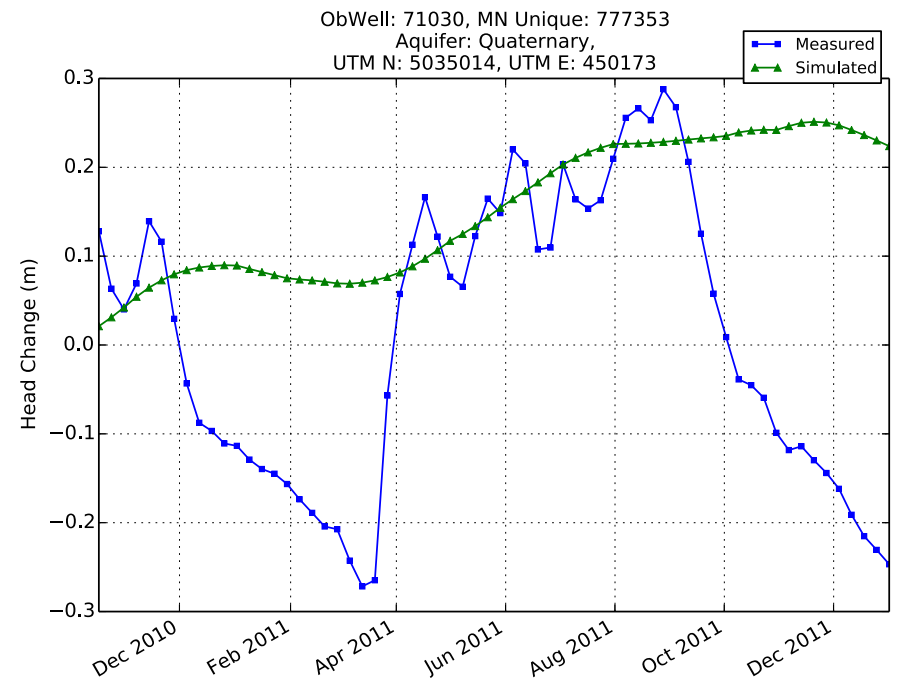
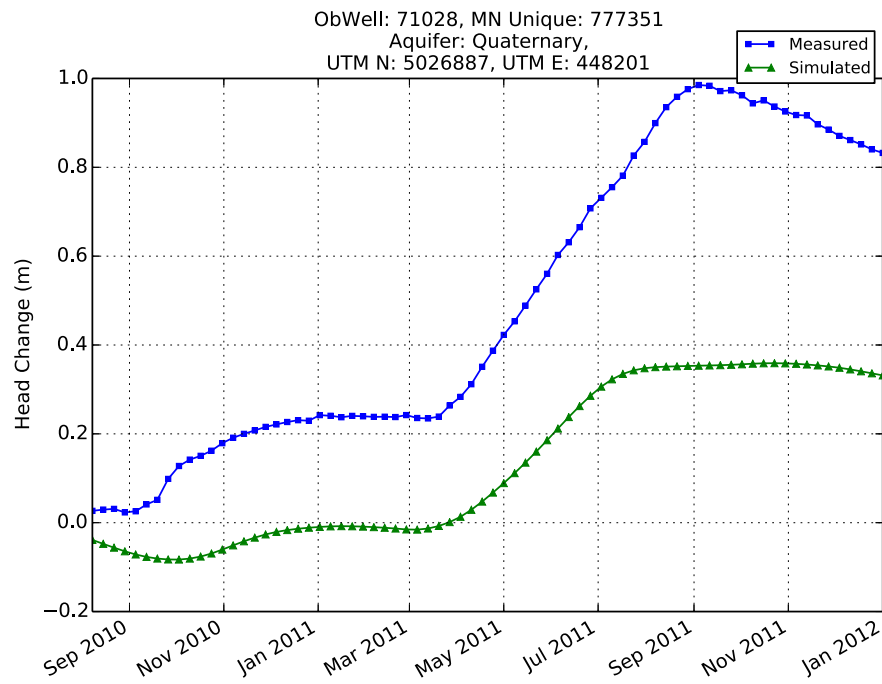
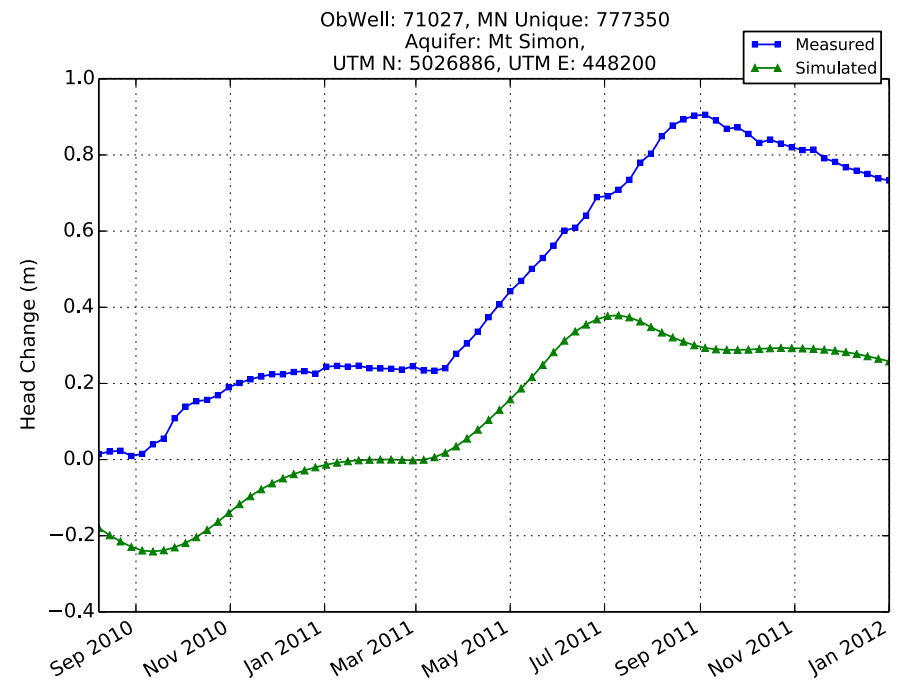
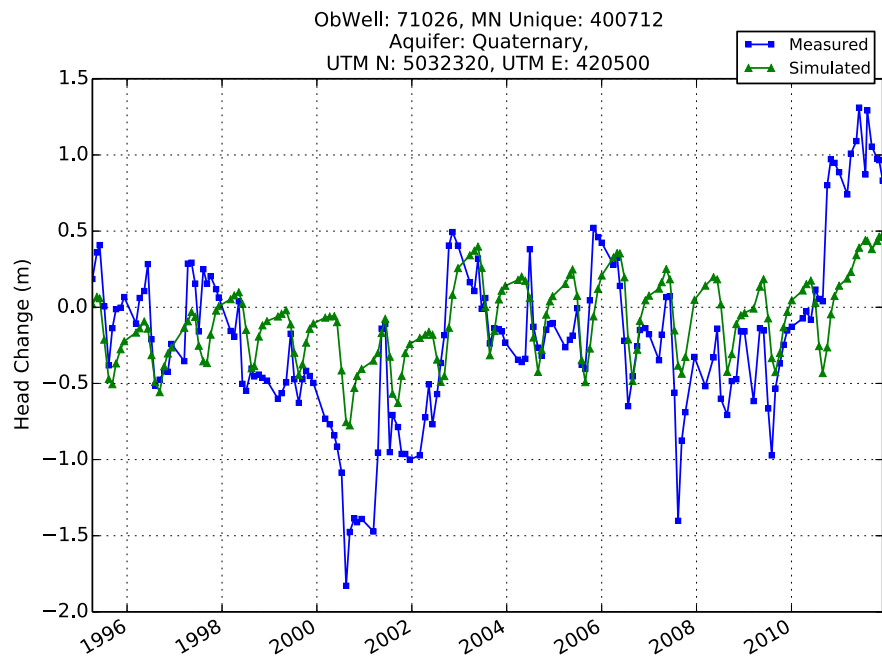


ObWell: 71024, MN Unique: 198650
Aquifer: Quaternary Water Table,
UTM N: 5032137, UTM E: 422195

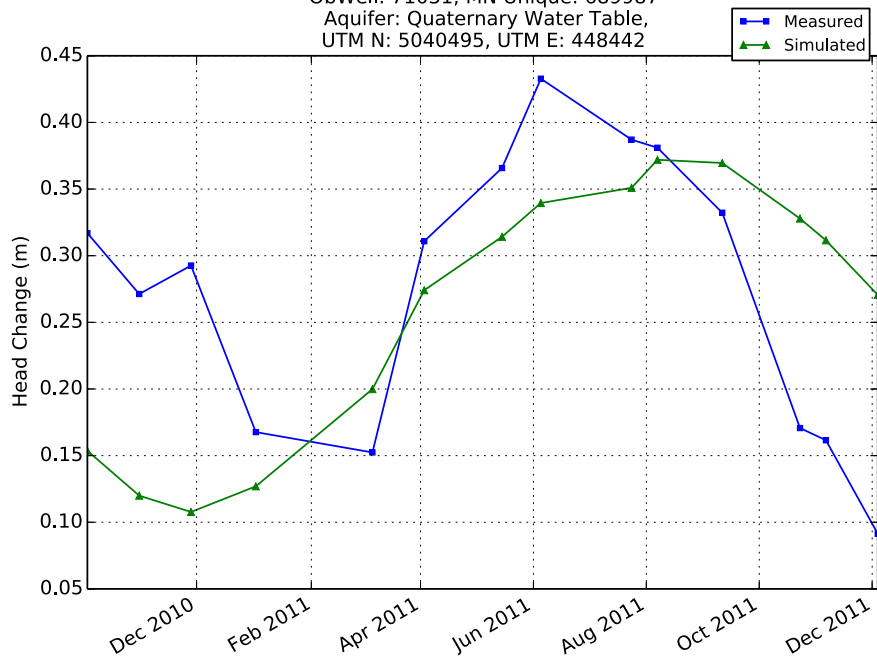


ObWell: 71025, MN Unique: 400711
Aquifer: Quaternary,
UTM N: 5033760, UTM E: 421303

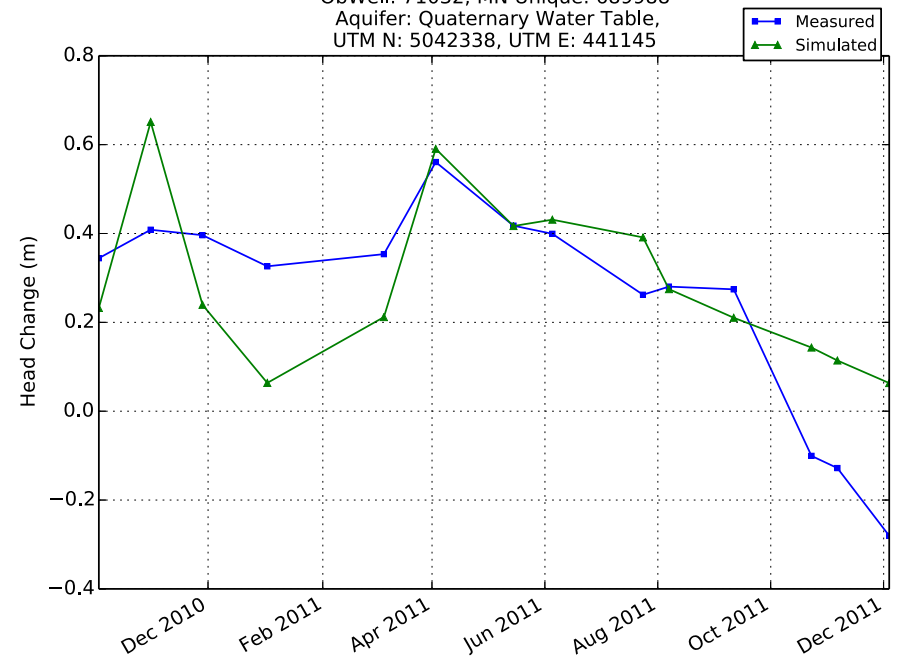




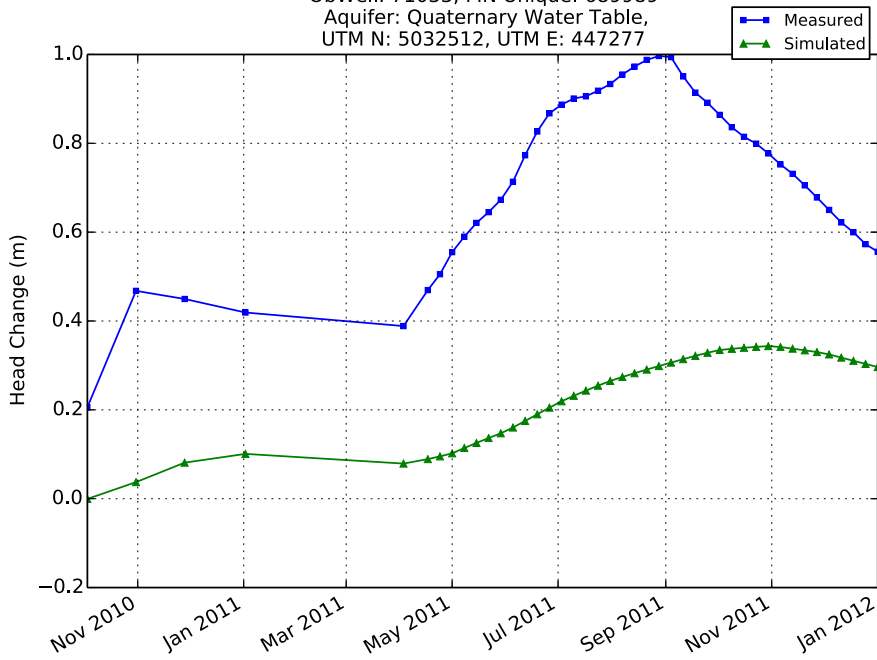
ObWell: 71031, MN Unique: 689987
Aquifer: Quaternary Water Table,
UTM N: 5040495, UTM E: 448442



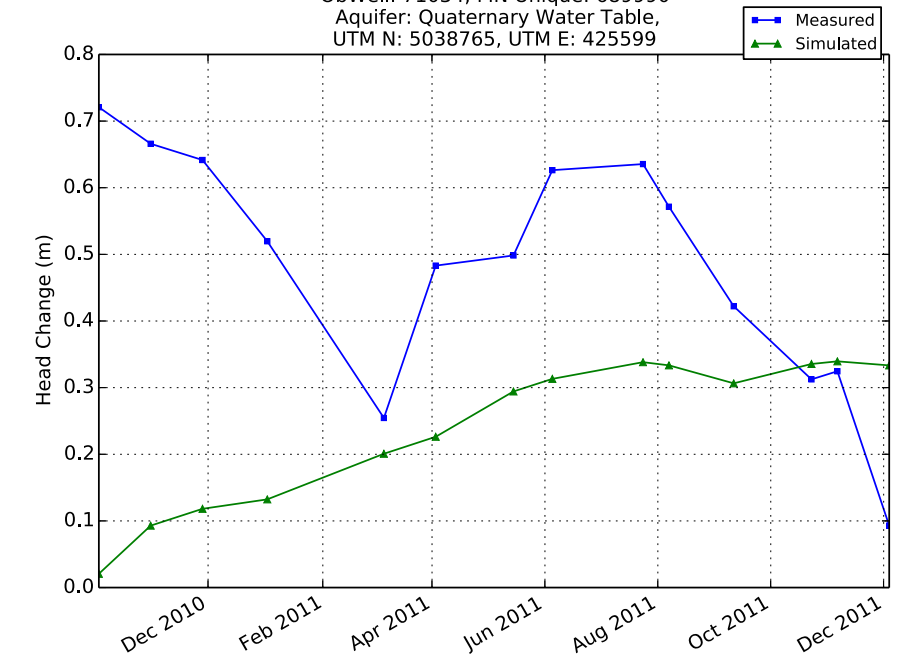
ObWell: 71032, MN Unique: 689988
Aquifer: Quaternary Water Table,
UTM N: 5042338, UTM E: 441145



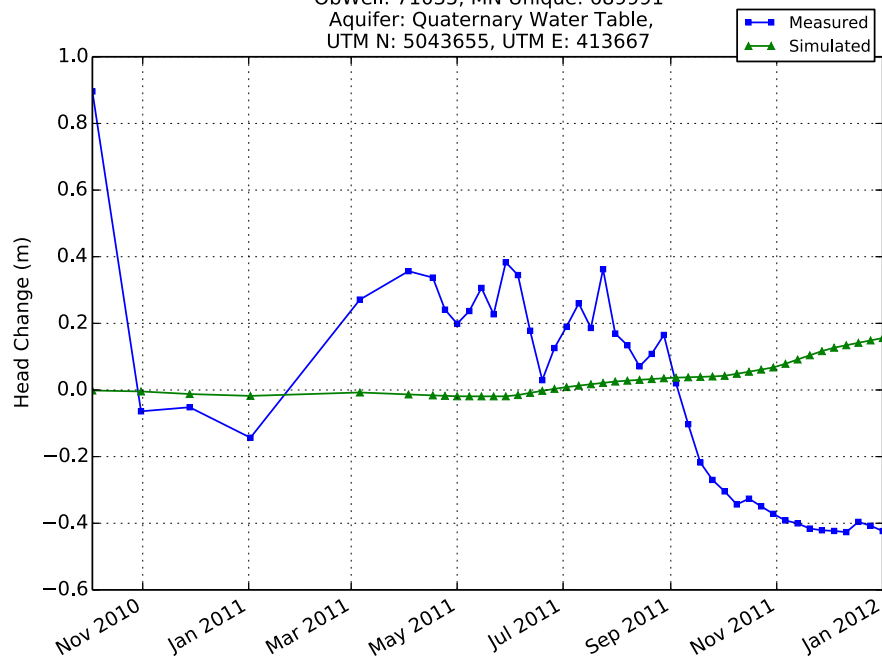
ObWell: 71033, MN Unique: 689989
Aquifer: Quaternary Water Table,
UTM N: 5032512, UTM E: 447277



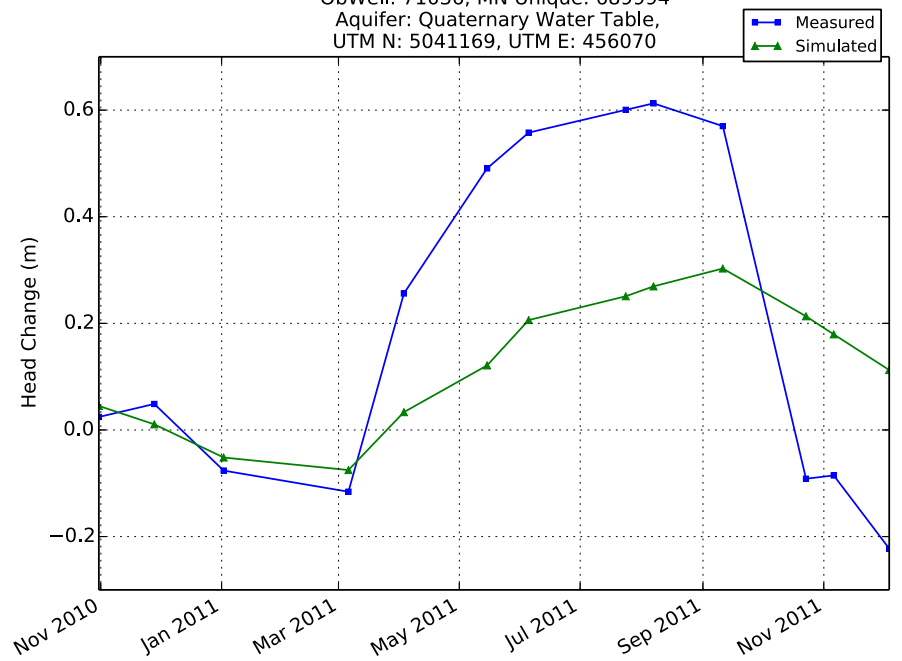
ObWell: 71034, MN Unique: 689990
Aquifer: Quaternary Water Table,
UTM N: 5038765, UTM E: 425599



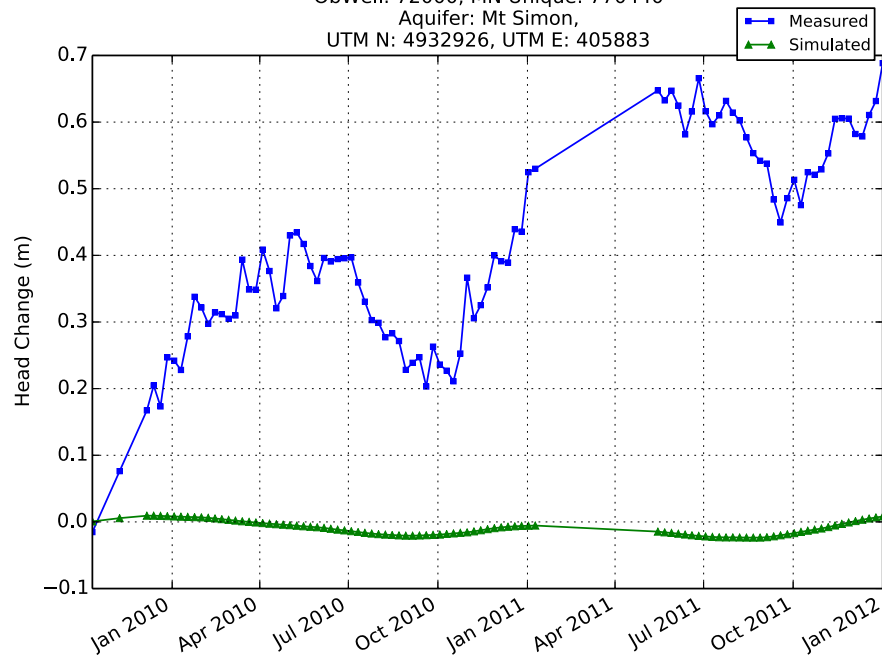
ObWell: 71035, MN Unique: 689991
Aquifer: Quaternary Water Table,
UTM N: 5043655, UTM E: 413667



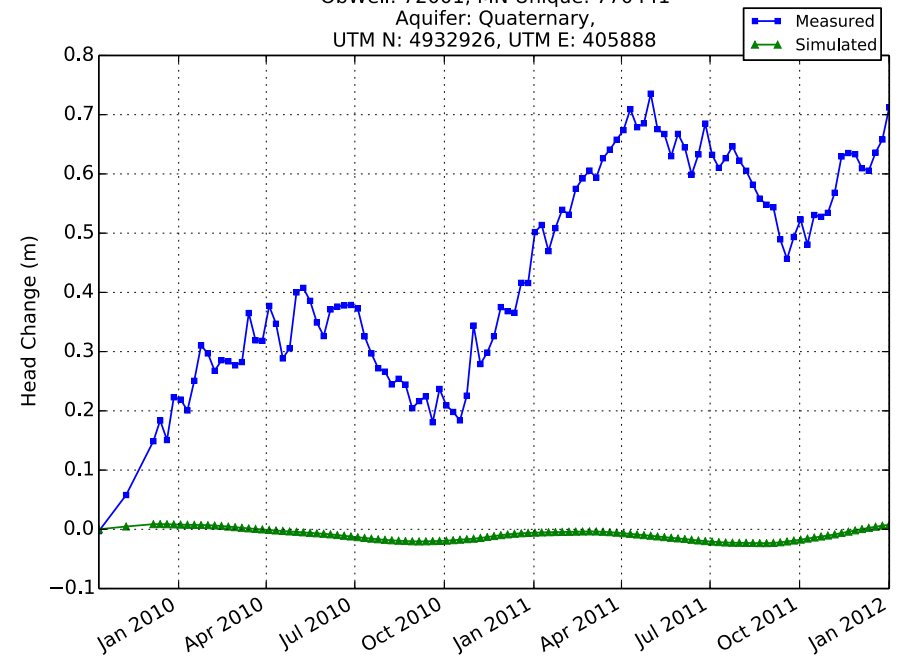
ObWell: 71036, MN Unique: 689994
Aquifer: Quaternary Water Table,
UTM N: 5041169, UTM E: 456070



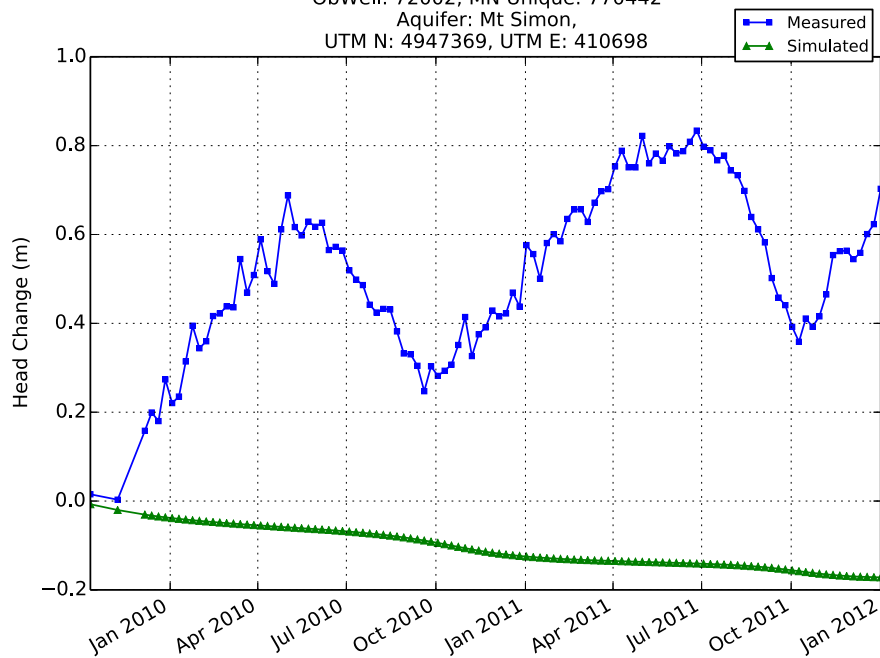
ObWell: 72000, MN Unique: 770440
Aquifer: Mt Simon,
UTM N: 4932926, UTM E: 405883



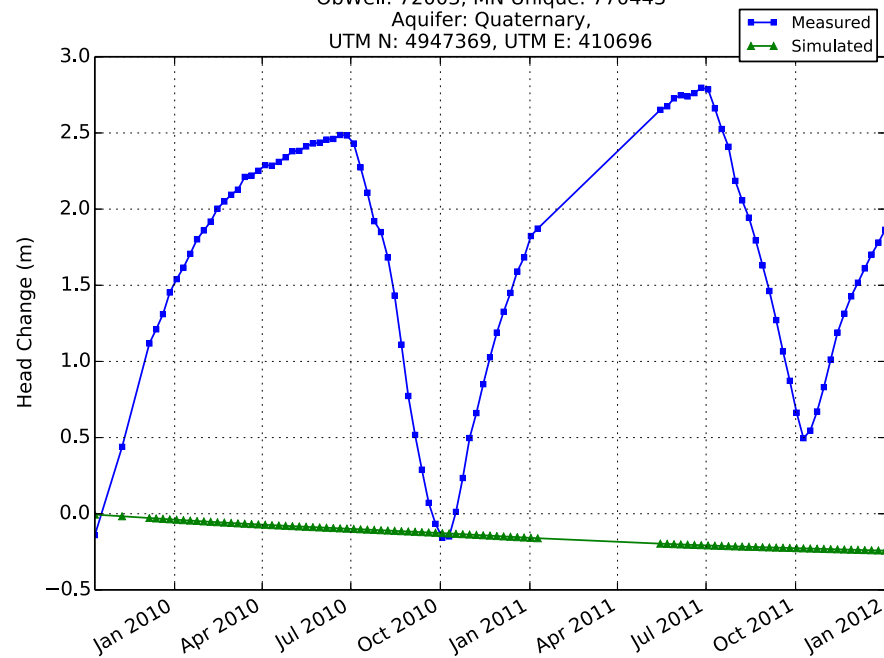
ObWell: 72001, MN Unique: 770441
Aquifer: Quaternary,
UTM N: 4932926, UTM E: 405888



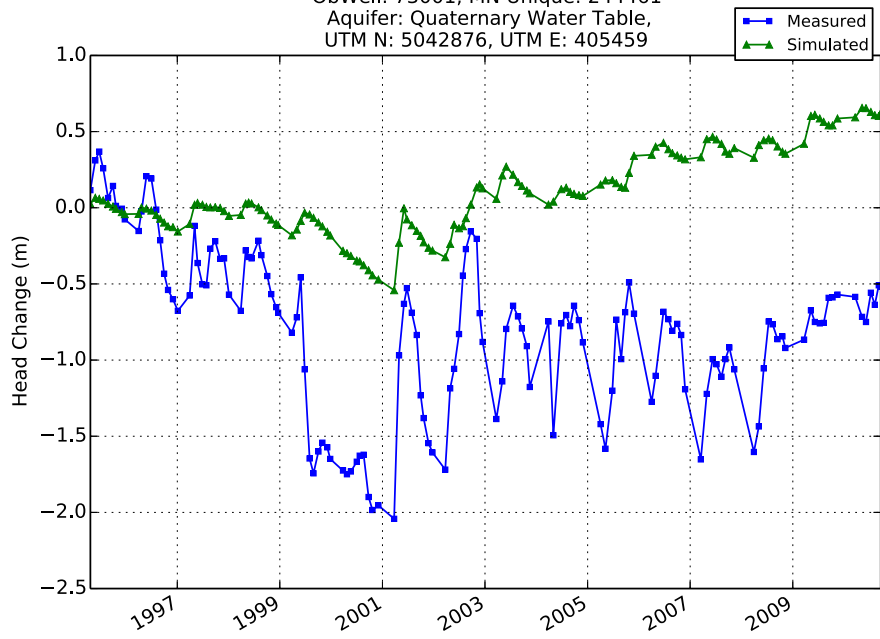
ObWell: 72002, MN Unique: 770442
Aquifer: Mt Simon,
UTM N: 4947369, UTM E: 410698



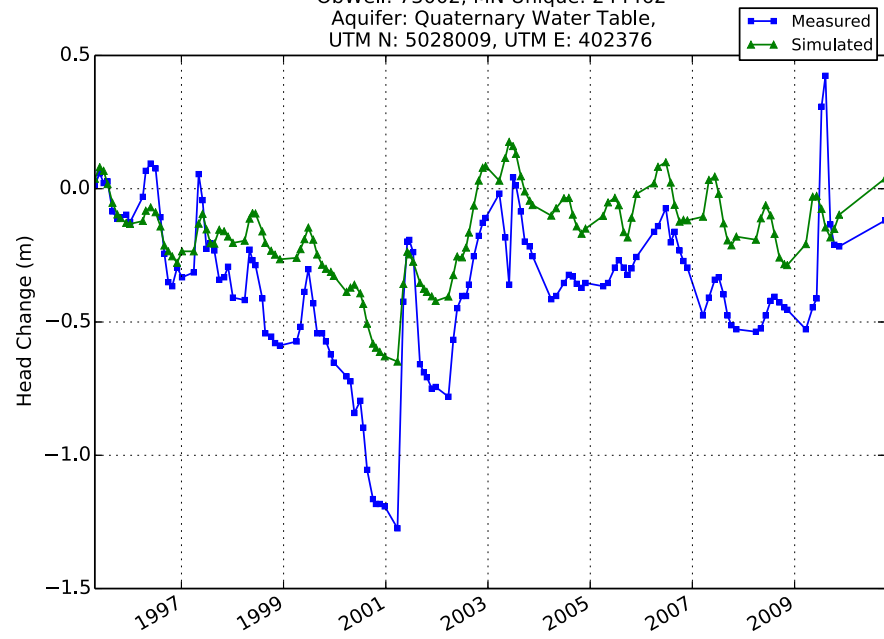
ObWell: 72003, MN Unique: 770443
Aquifer: Quaternary,
UTM N: 4947369, UTM E: 410696



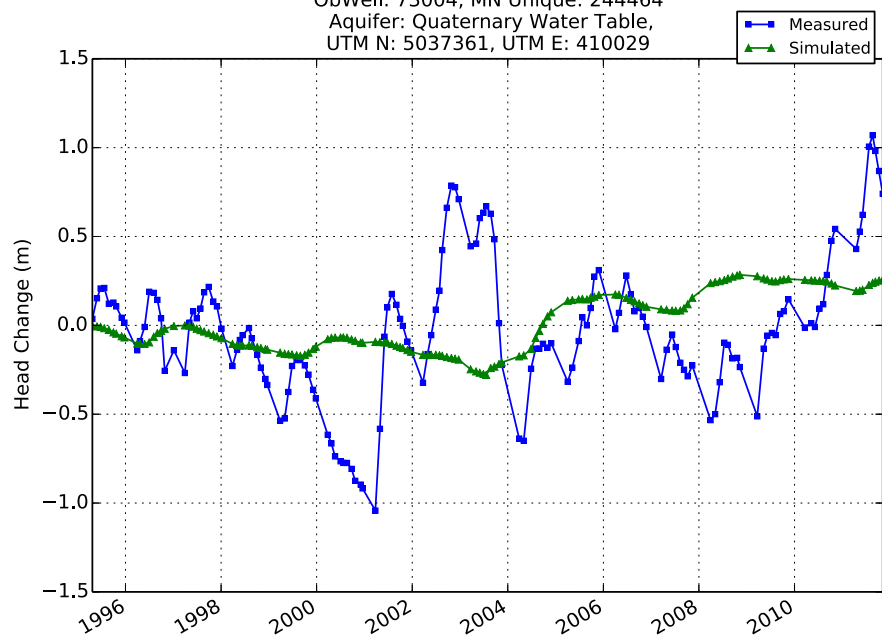
ObWell: 73001, MN Unique: 244461
Aquifer: Quaternary Water Table,
UTM N: 5042876, UTM E: 405459



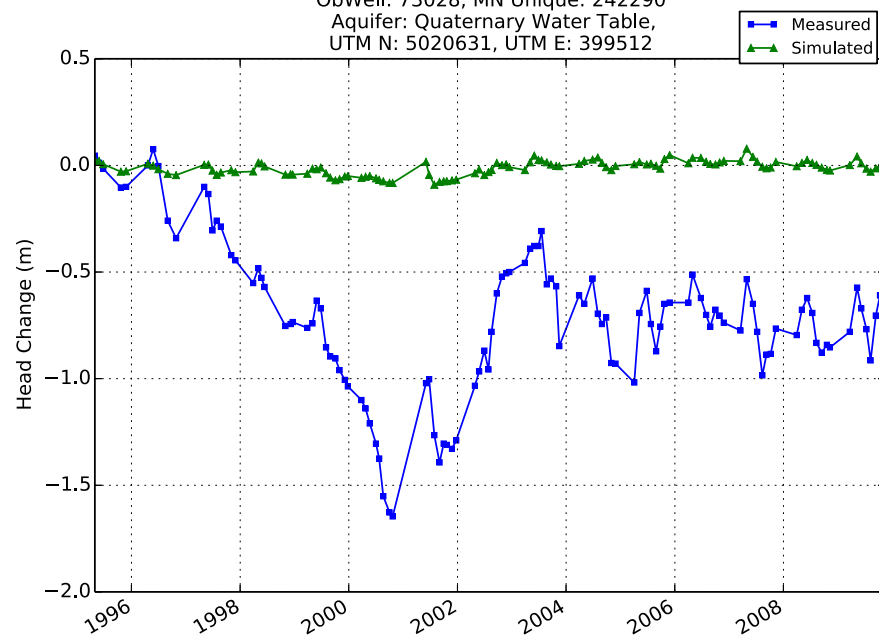
ObWell: 73002, MN Unique: 244462
Aquifer: Quaternary Water Table,
UTM N: 5028009, UTM E: 402376



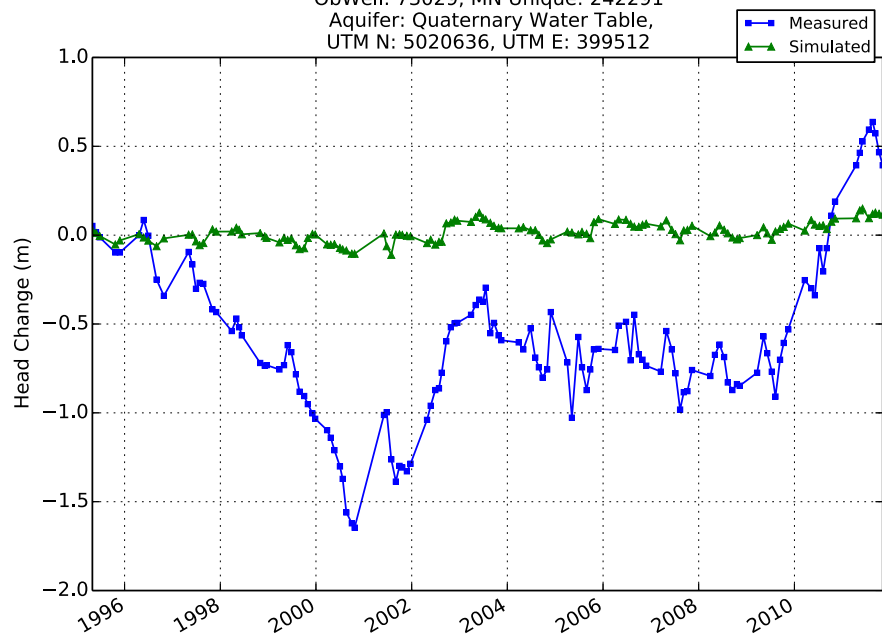
ObWell: 73004, MN Unique: 244464
Aquifer: Quaternary Water Table,
UTM N: 5037361, UTM E: 410029



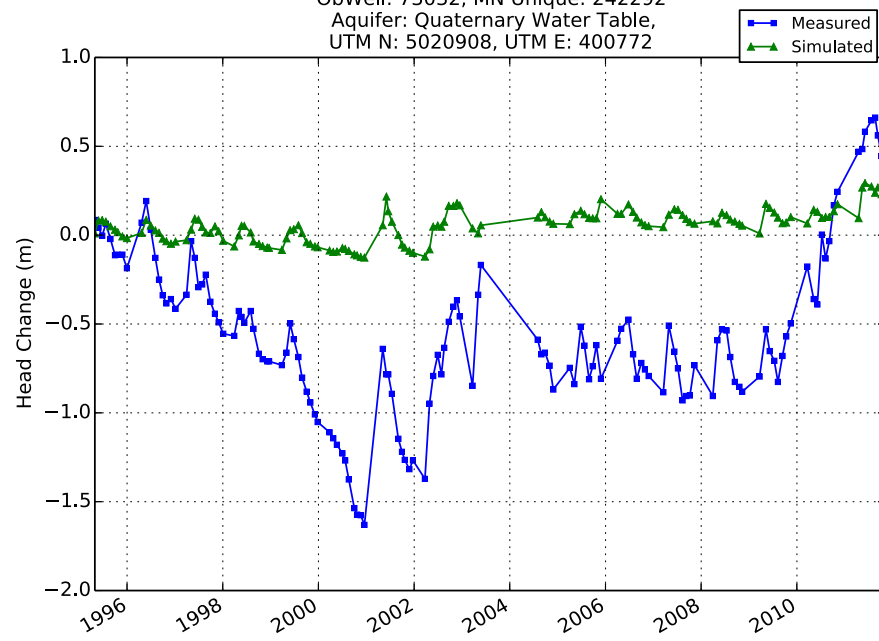
ObWell: 73028, MN Unique: 242290
Aquifer: Quaternary Water Table,
UTM N: 5020631, UTM E: 399512



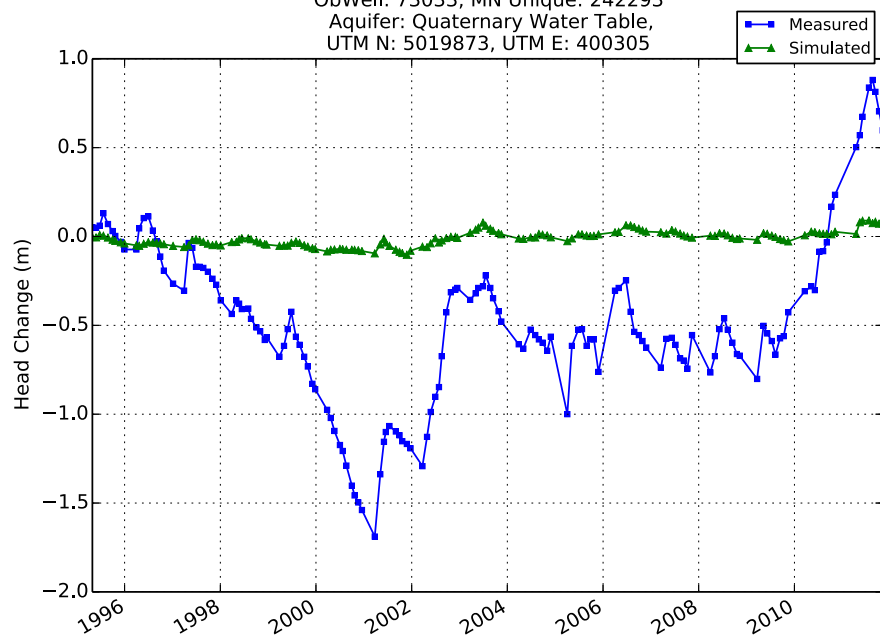
ObWell: 73029, MN Unique: 242291
Aquifer: Quaternary Water Table,
UTM N: 5020636, UTM E: 399512



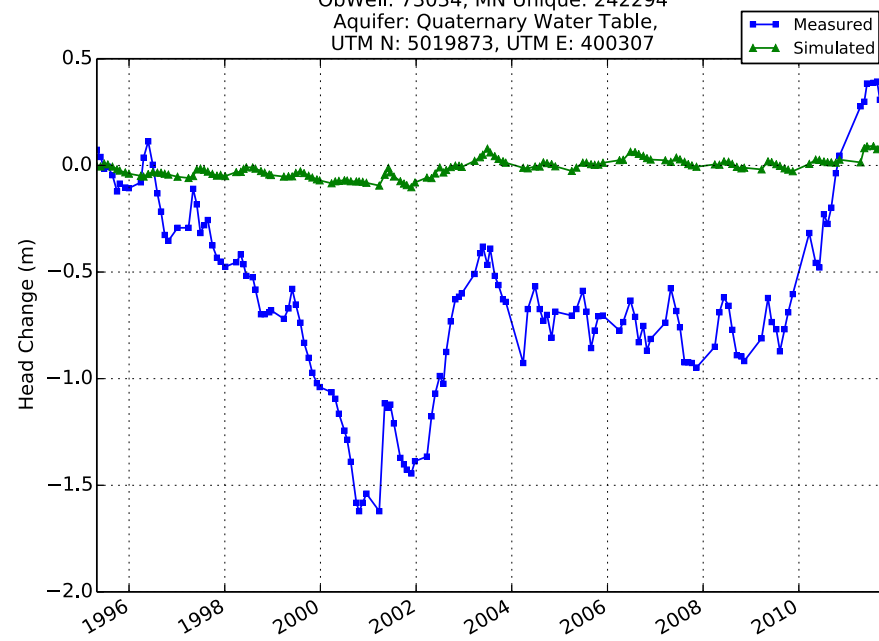
ObWell: 73032, MN Unique: 242292
Aquifer: Quaternary Water Table,
UTM N: 5020908, UTM E: 400772



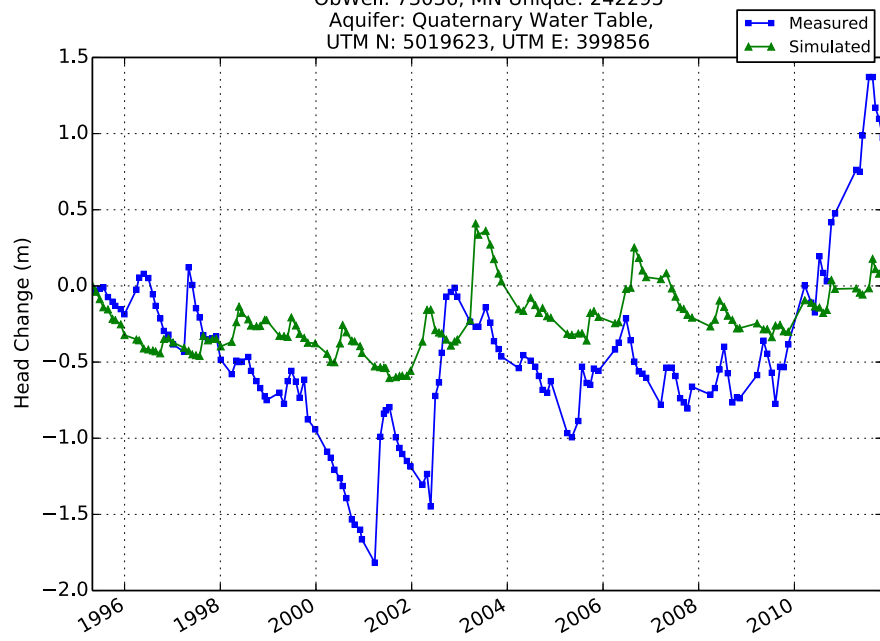
ObWell: 73033, MN Unique: 242293
Aquifer: Quaternary Water Table,
UTM N: 5019873, UTM E: 400305



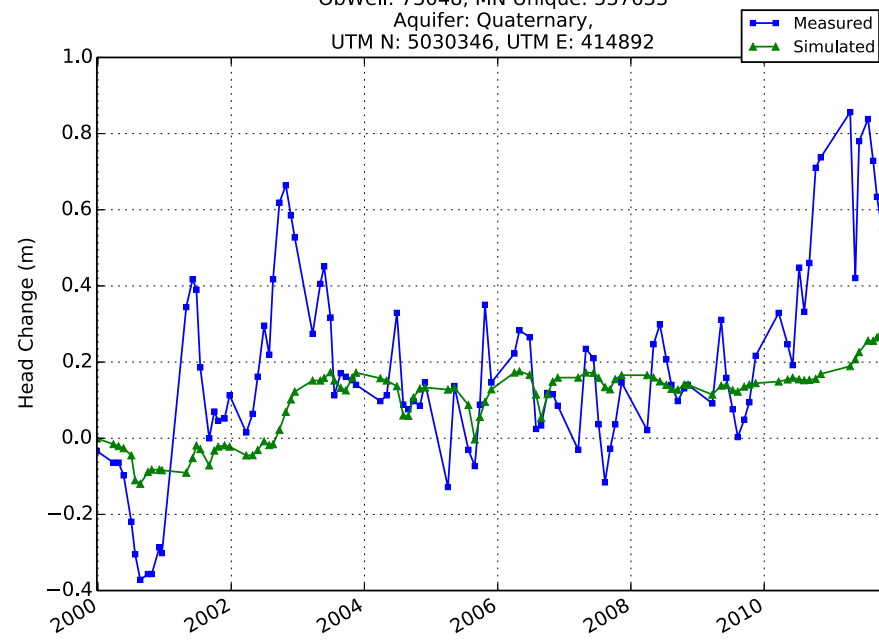
ObWell: 73034, MN Unique: 242294
Aquifer: Quaternary Water Table,
UTM N: 5019873, UTM E: 400307



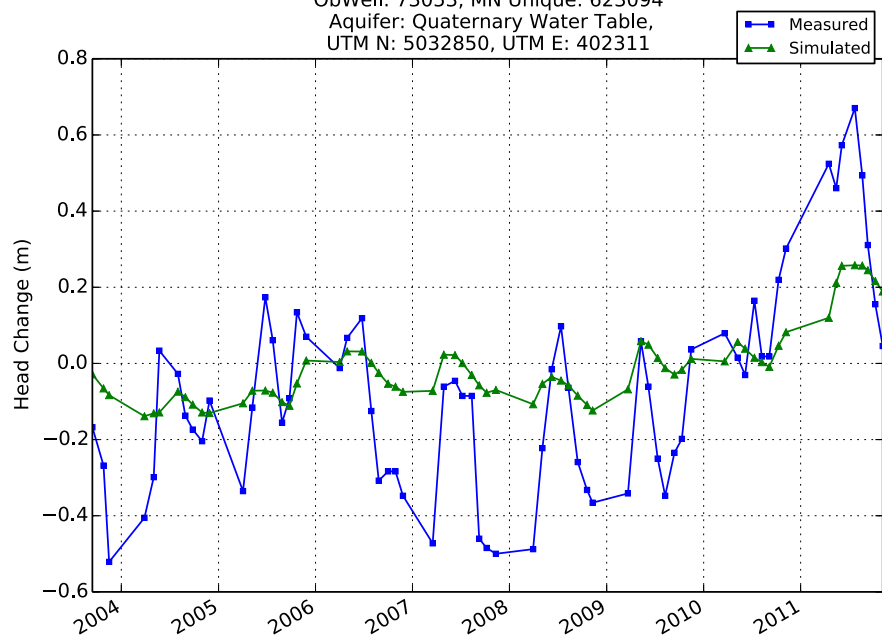
ObWell: 73036, MN Unique: 242295
Aquifer: Quaternary Water Table,
UTM N: 5019623, UTM E: 399856



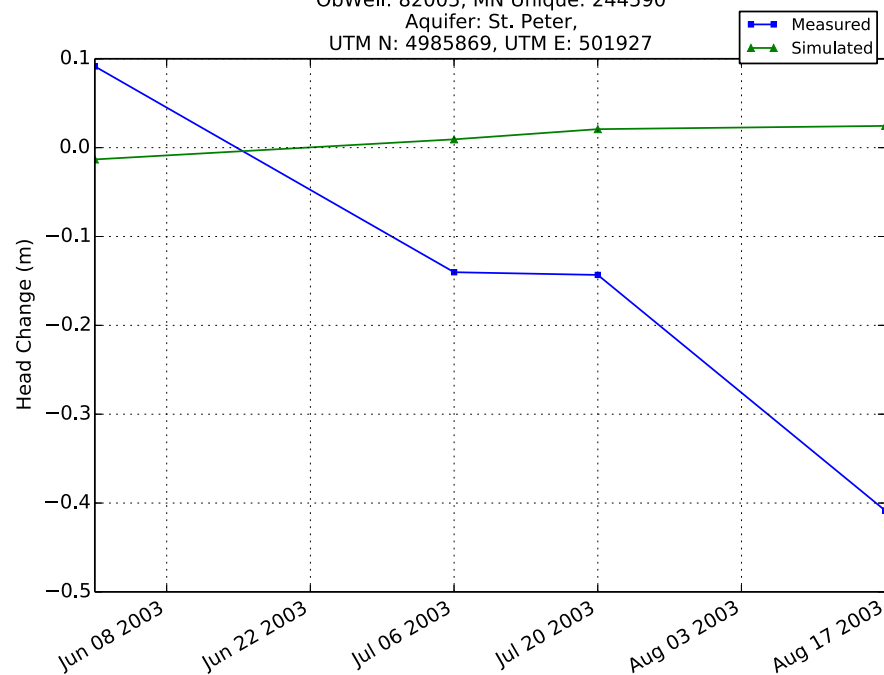
ObWell: 73048, MN Unique: 537633
Aquifer: Quaternary,
UTM N: 5030346, UTM E: 414892



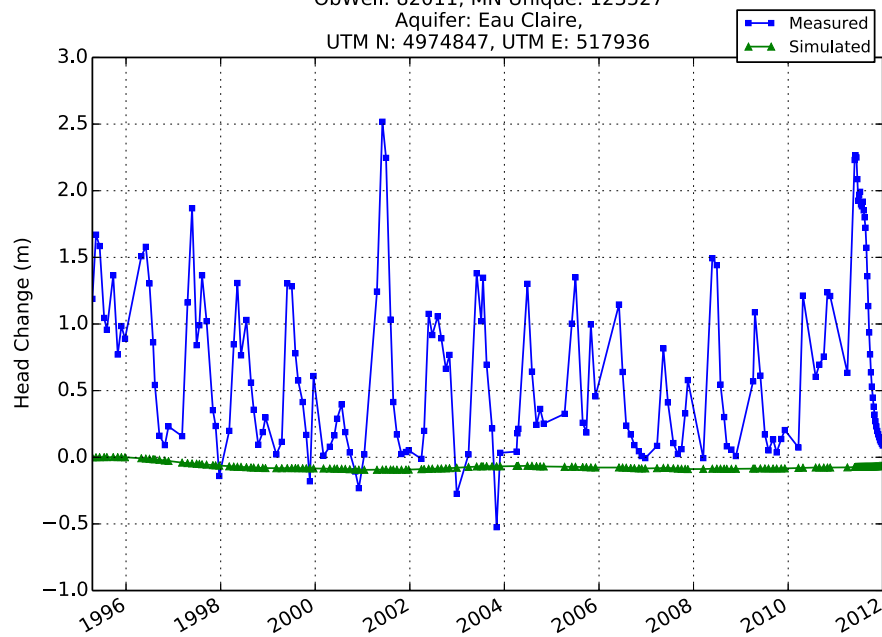
ObWell: 73053, MN Unique: 623094
Aquifer: Quaternary Water Table,
UTM N: 5032850, UTM E: 402311



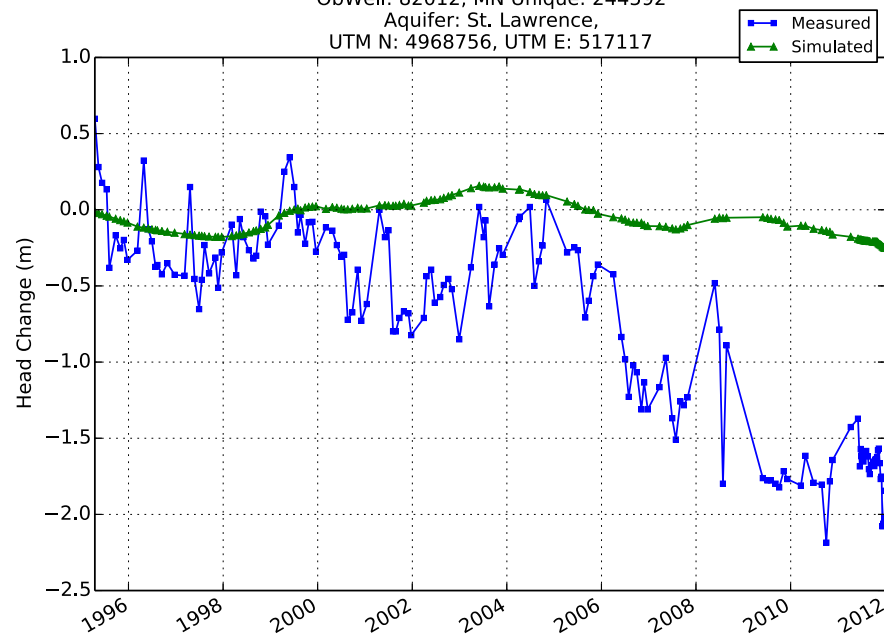
ObWell: 82005, MN Unique: 244590
Aquifer: St. Peter,
UTM N: 4985869, UTM E: 501927



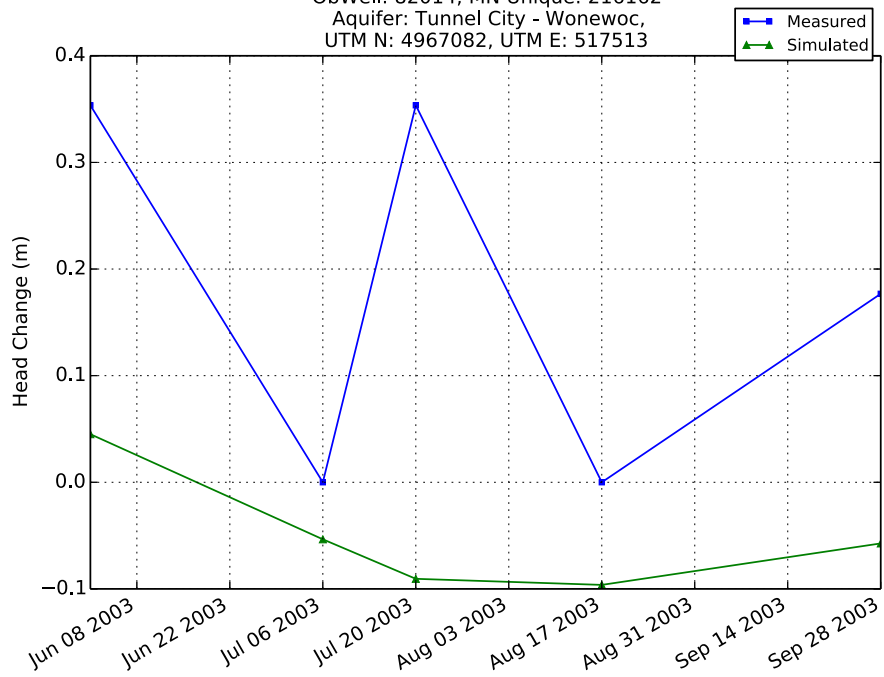
ObWell: 82011, MN Unique: 123527
Aquifer: Eau Claire,
UTM N: 4974847, UTM E: 517936



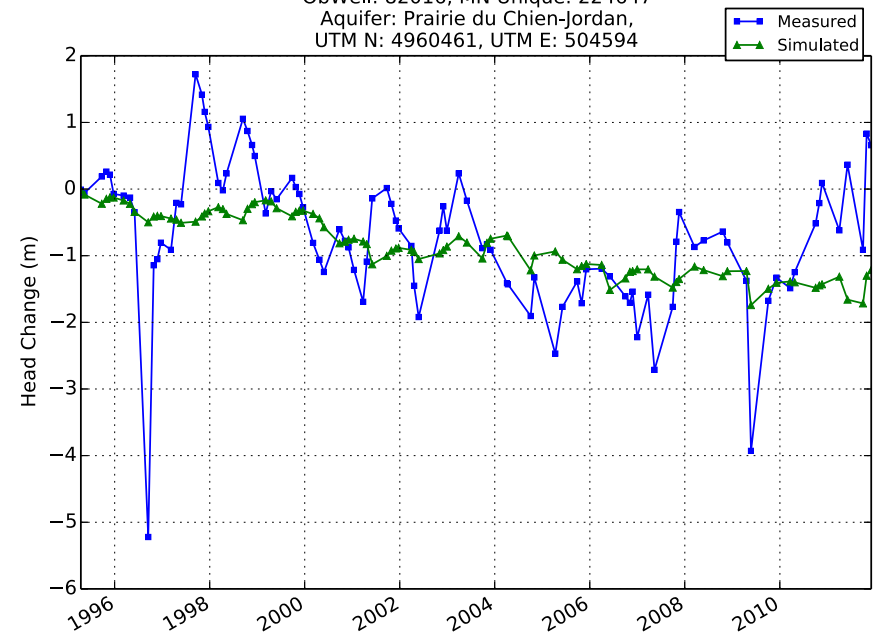
ObWell: 82012, MN Unique: 244592
Aquifer: St. Lawrence,
UTM N: 4968756, UTM E: 517117



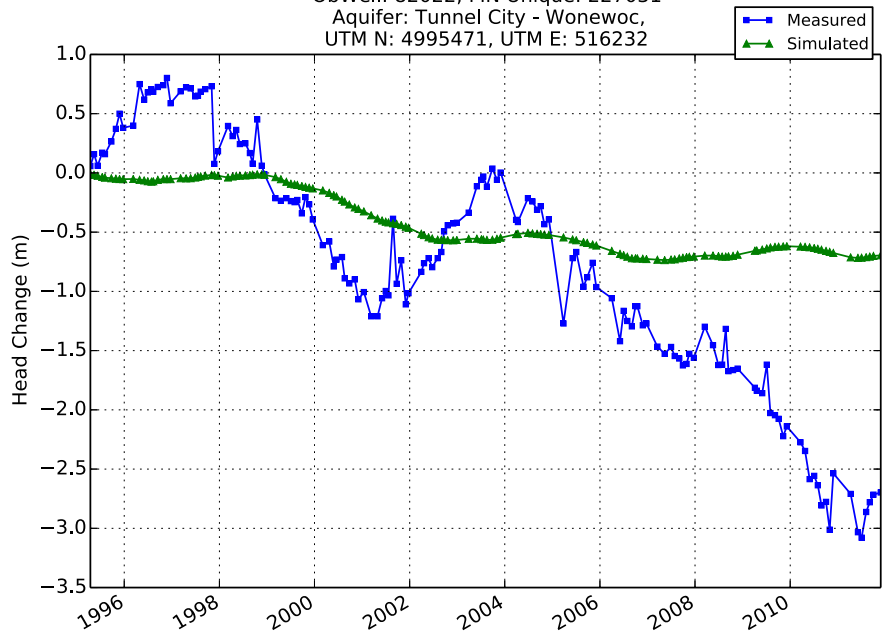
ObWell: 82014, MN Unique: 216162
Aquifer: Tunnel City - Wonewoc,
UTM N: 4967082, UTM E: 517513



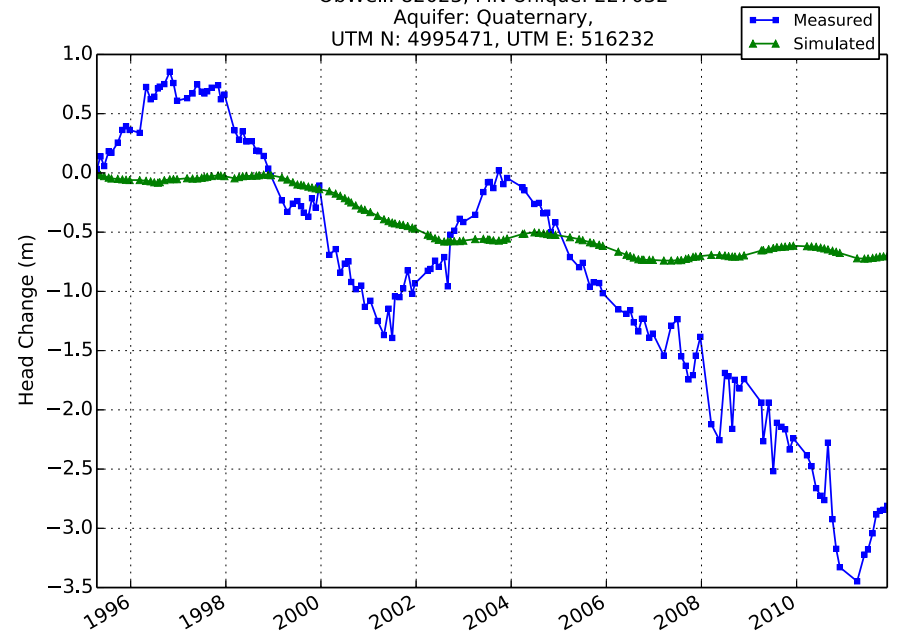
ObWell: 82016, MN Unique: 224647
Aquifer: Prairie du Chien-Jordan,
UTM N: 4960461, UTM E: 504594



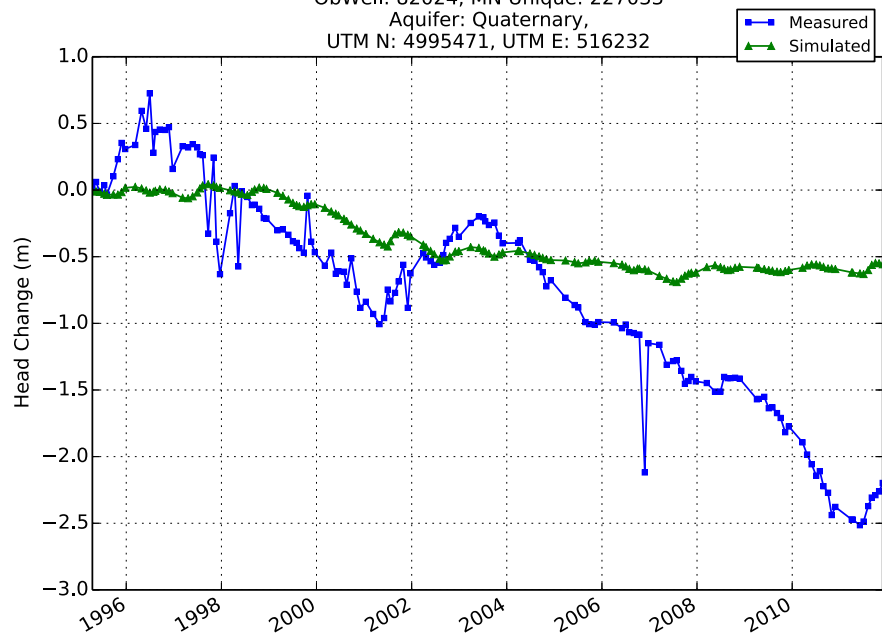
ObWell: 82022, MN Unique: 227031
Aquifer: Tunnel City - Wonewoc,
UTM N: 4995471, UTM E: 516232



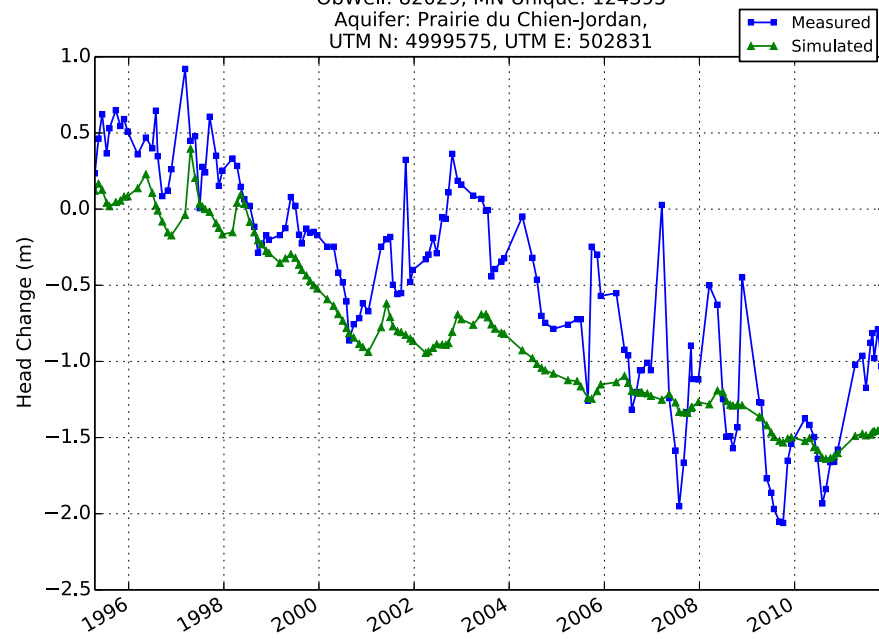
ObWell: 82023, MN Unique: 227032
Aquifer: Quaternary,
UTM N: 4995471, UTM E: 516232



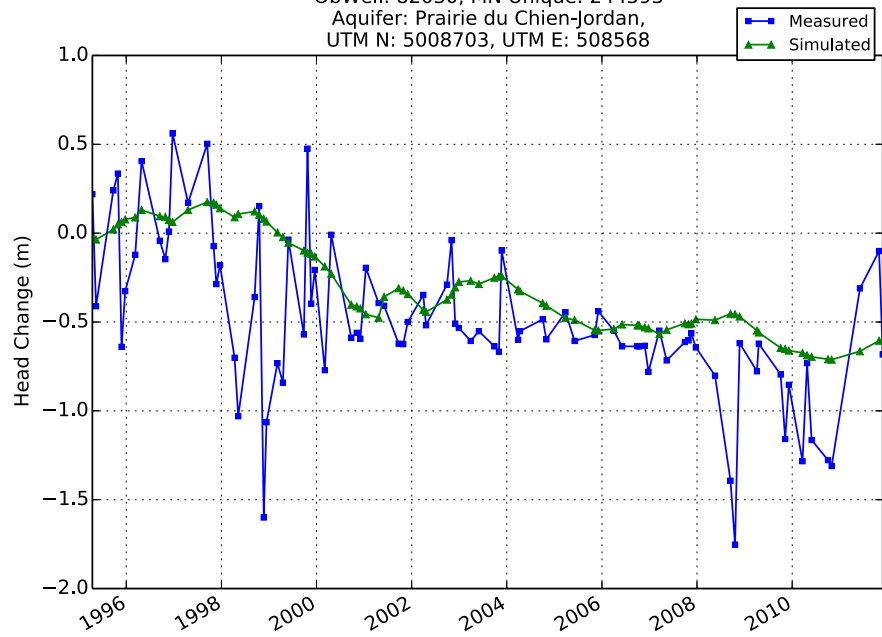
ObWell: 82024, MN Unique: 227033
Aquifer: Quaternary,
UTM N: 4995471, UTM E: 516232



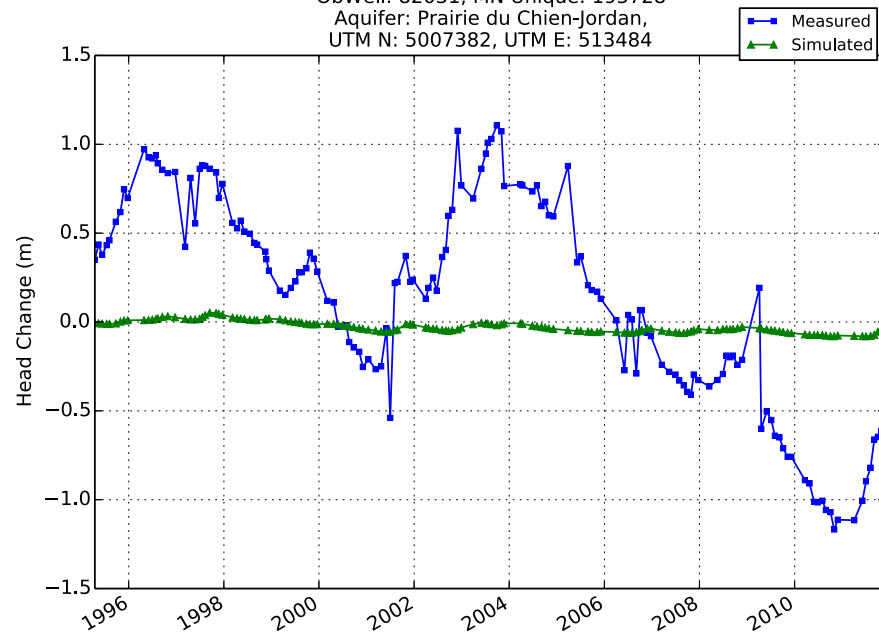
ObWell: 82029, MN Unique: 124395
Aquifer: Prairie du Chien-Jordan,
UTM N: 4999575, UTM E: 502831

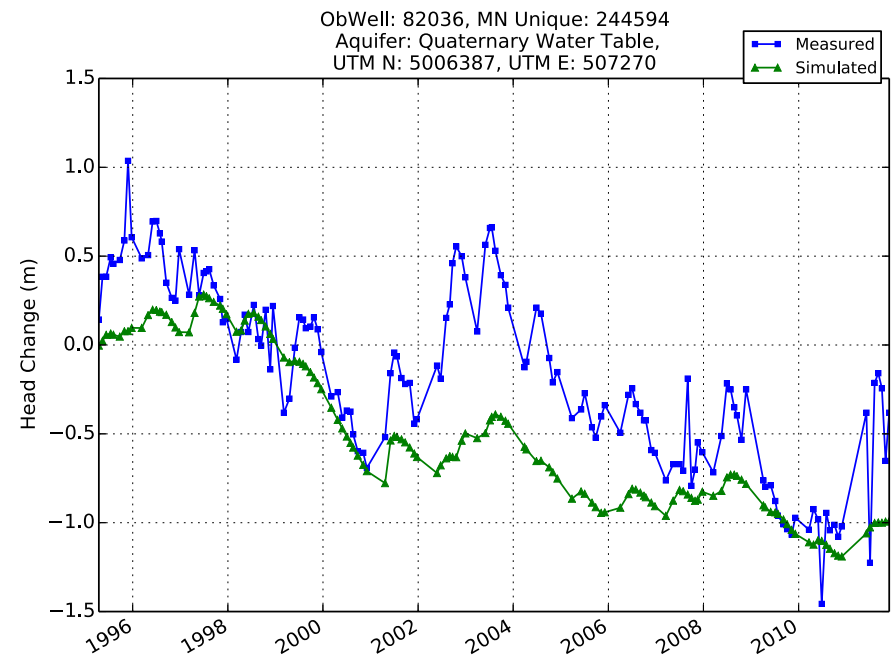
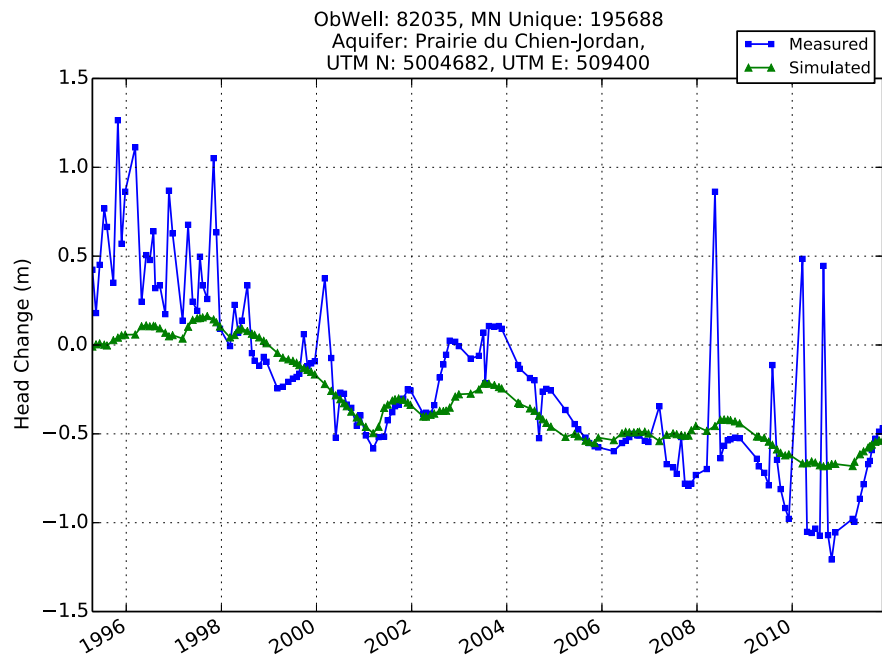
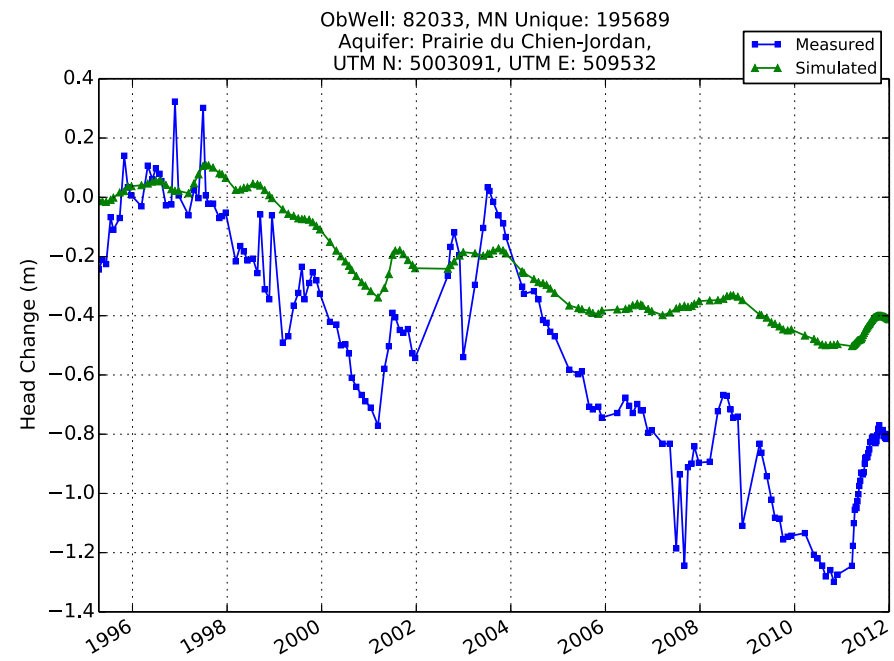
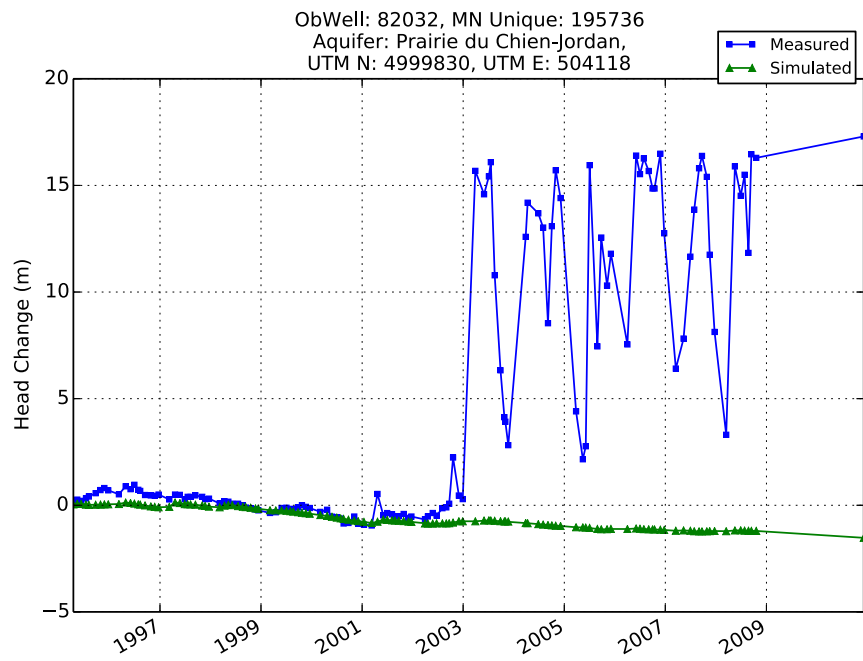


ObWell: 82030, MN Unique: 244593
Aquifer: Prairie du Chien-Jordan,
UTM N: 5008703, UTM E: 508568

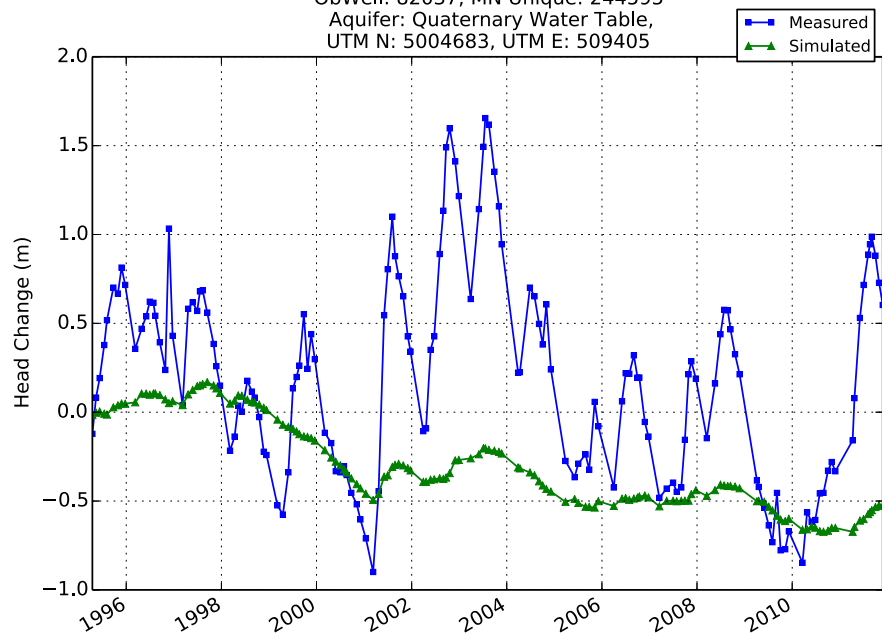


ObWell: 82031, MN Unique: 195728
Aquifer: Prairie du Chien-Jordan,
UTM N: 5007382, UTM E: 513484

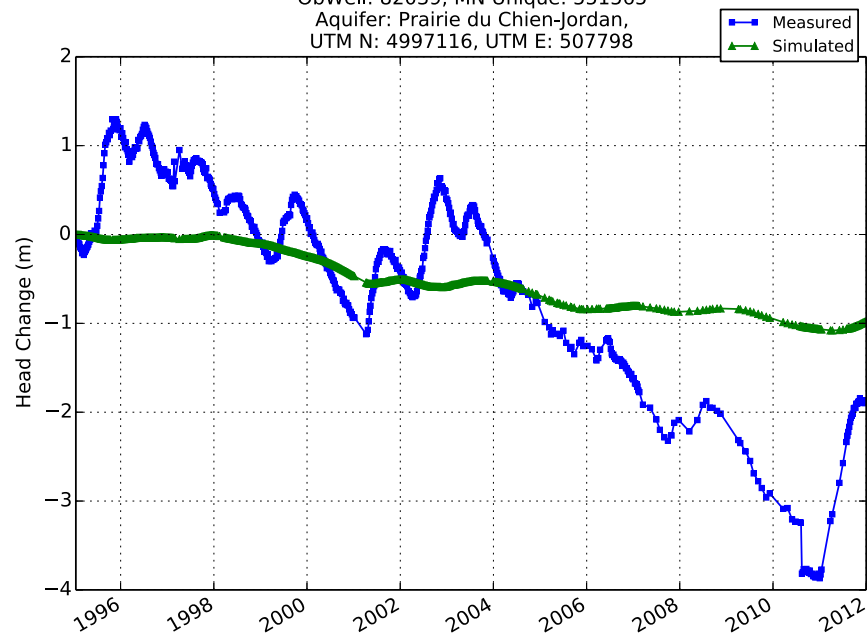




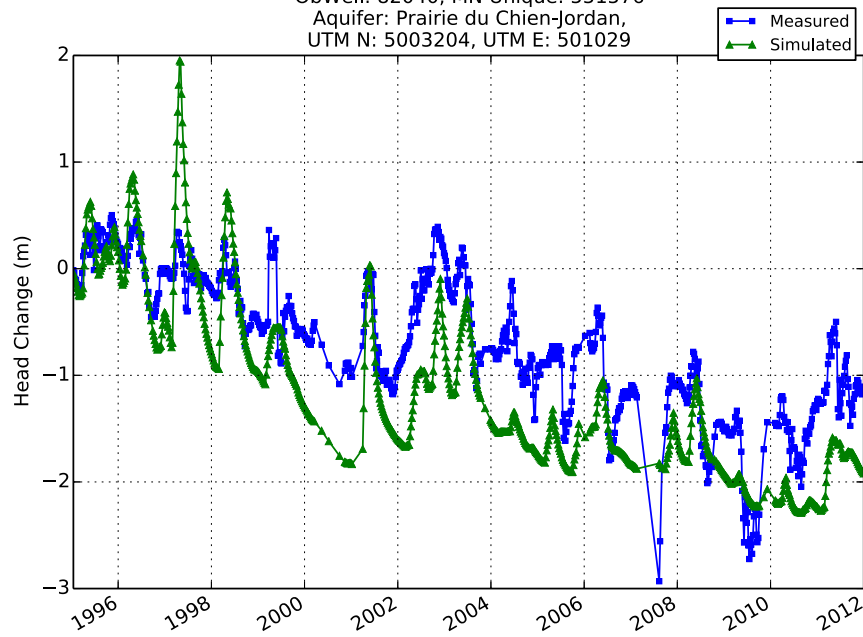
ObWell: 82037, MN Unique: 244595
Aquifer: Quaternary Water Table,
UTM N: 5004683, UTM E: 509405



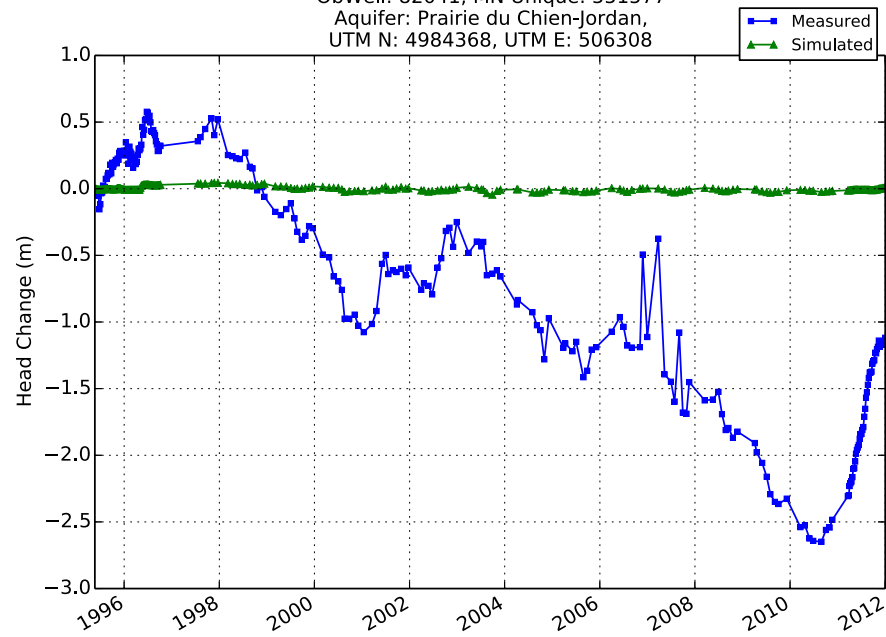
ObWell: 82039, MN Unique: 551565
Aquifer: Prairie du Chien-Jordan,
UTM N: 4997116, UTM E: 507798

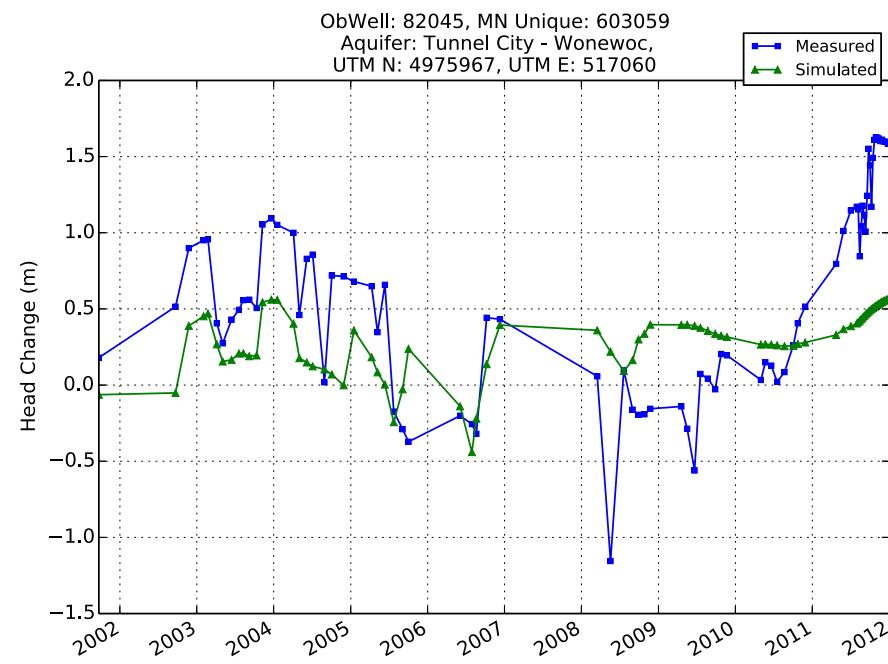
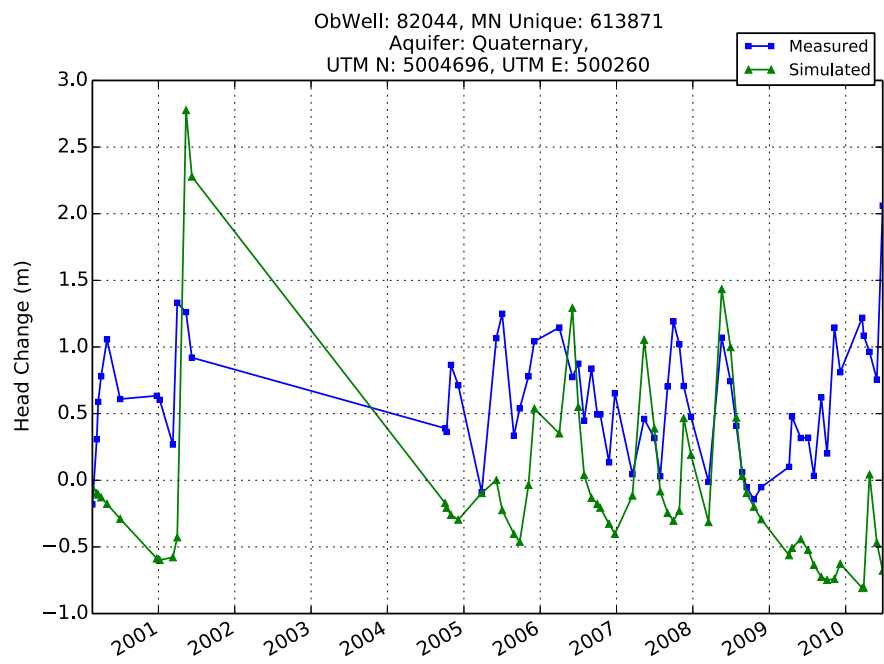
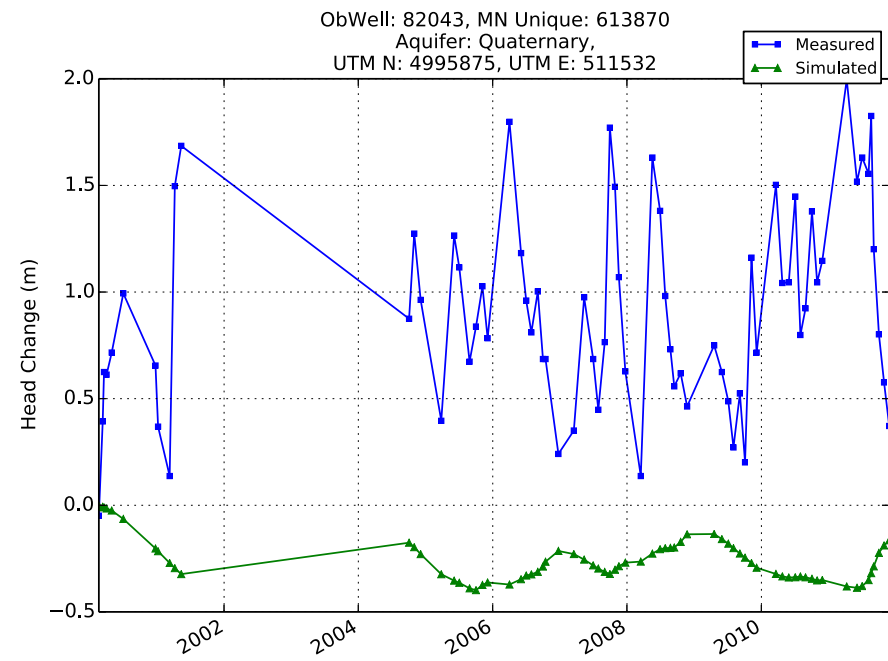
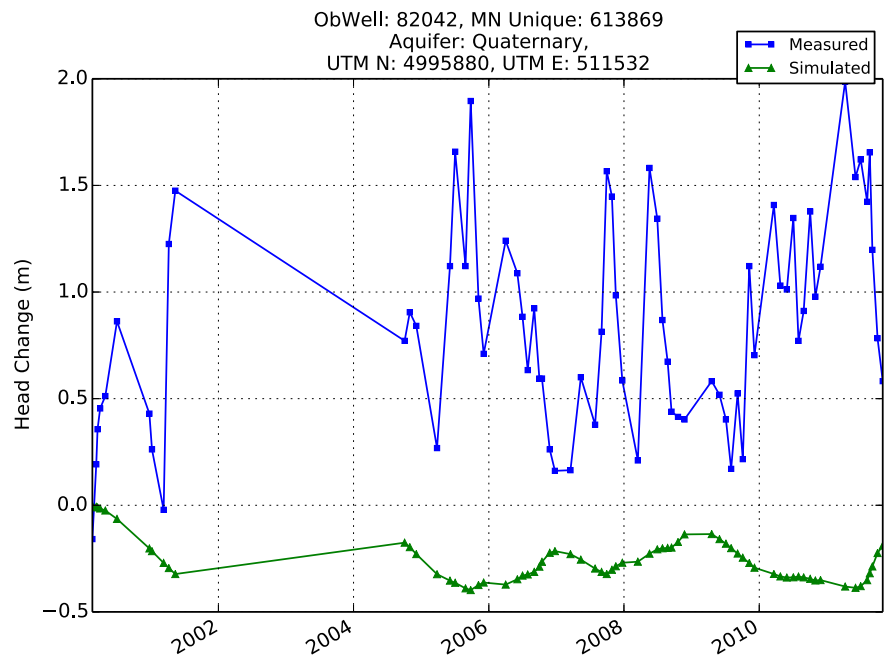


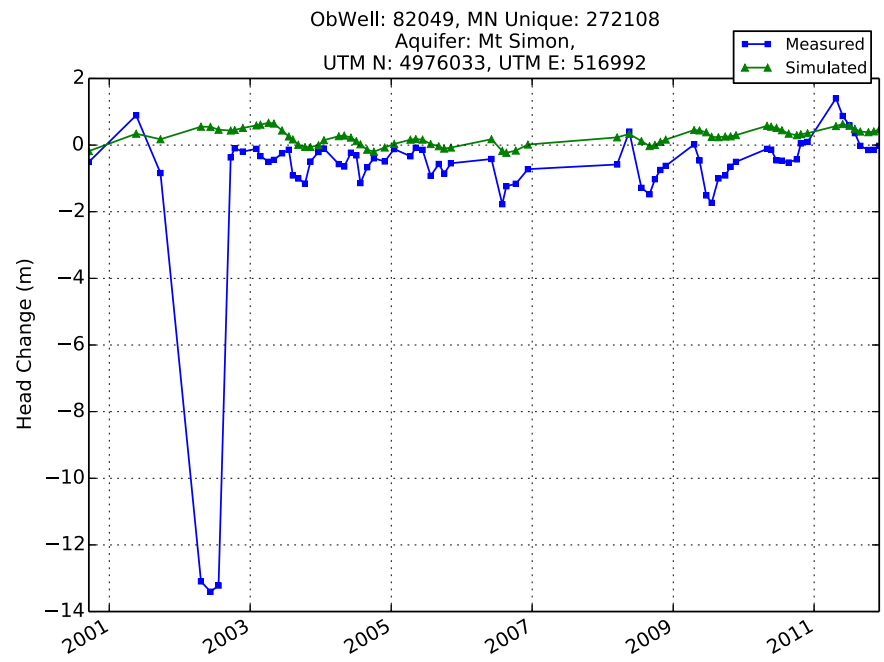
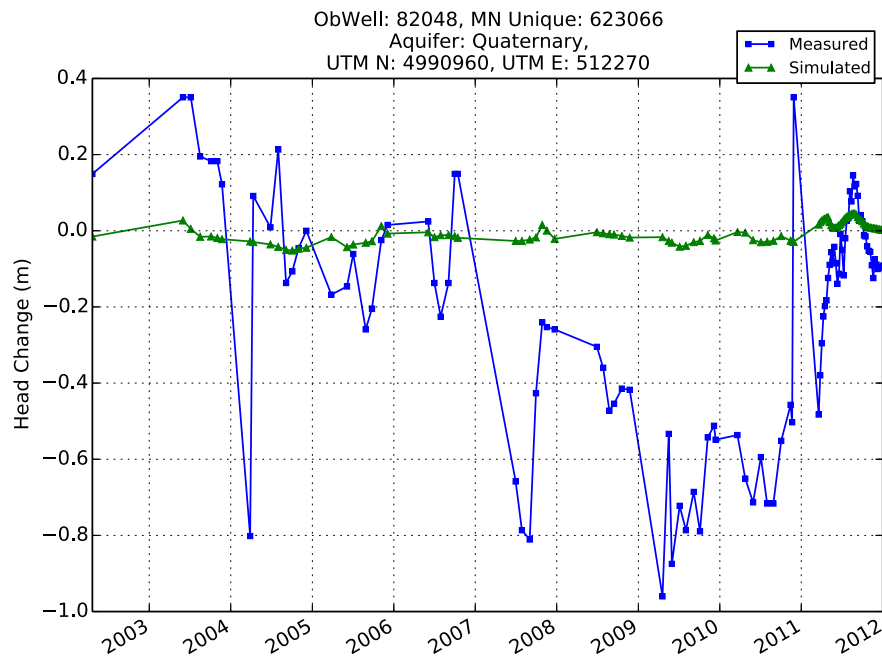
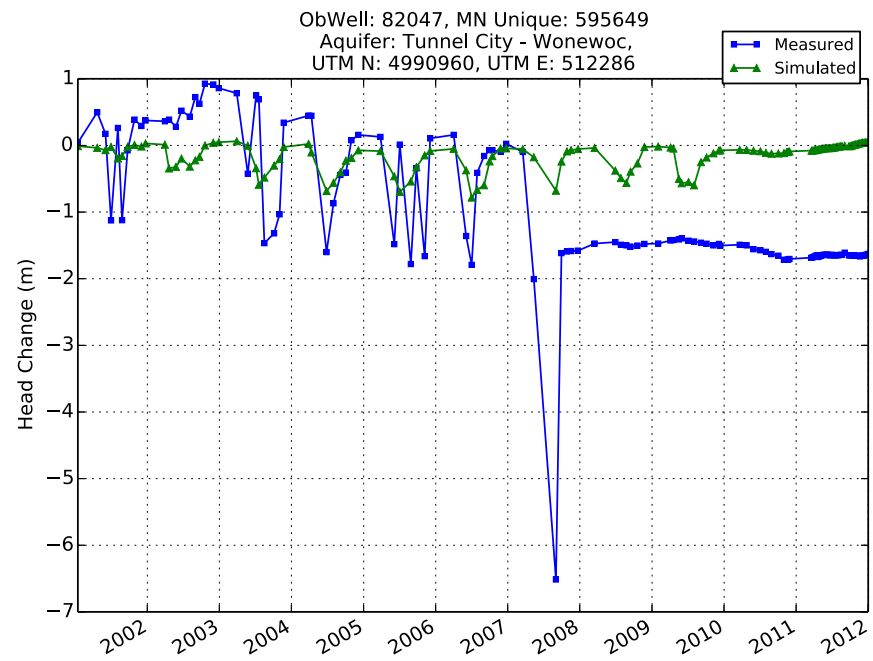
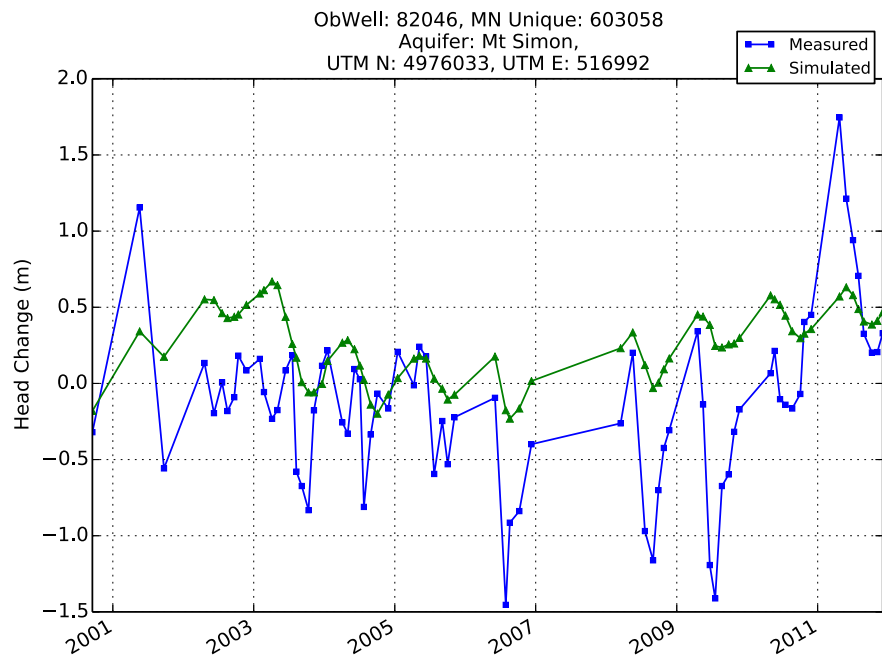
ObWell: 82040, MN Unique: 551576
Aquifer: Prairie du Chien-Jordan,
UTM N: 5003204, UTM E: 501029

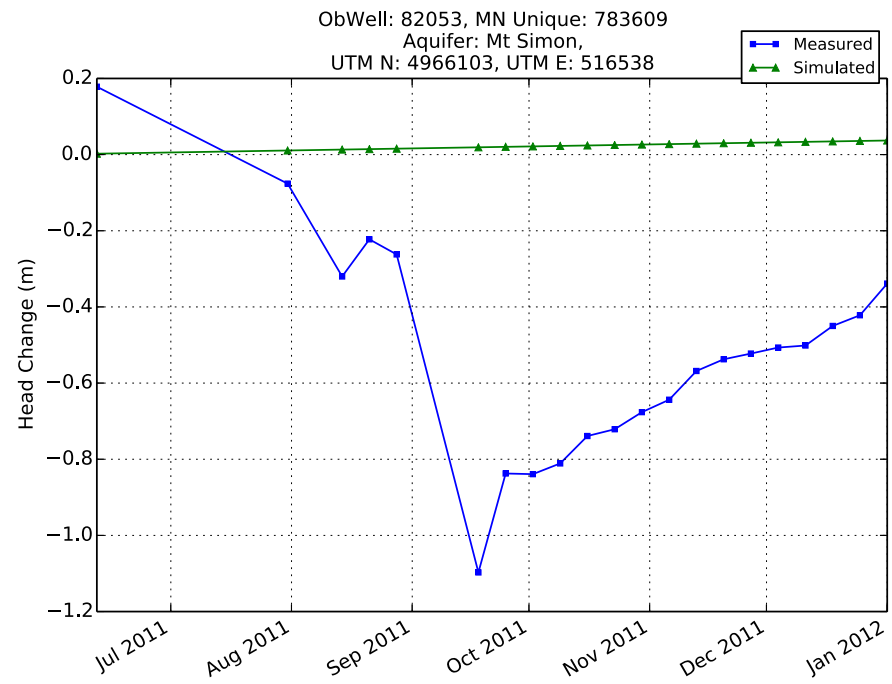
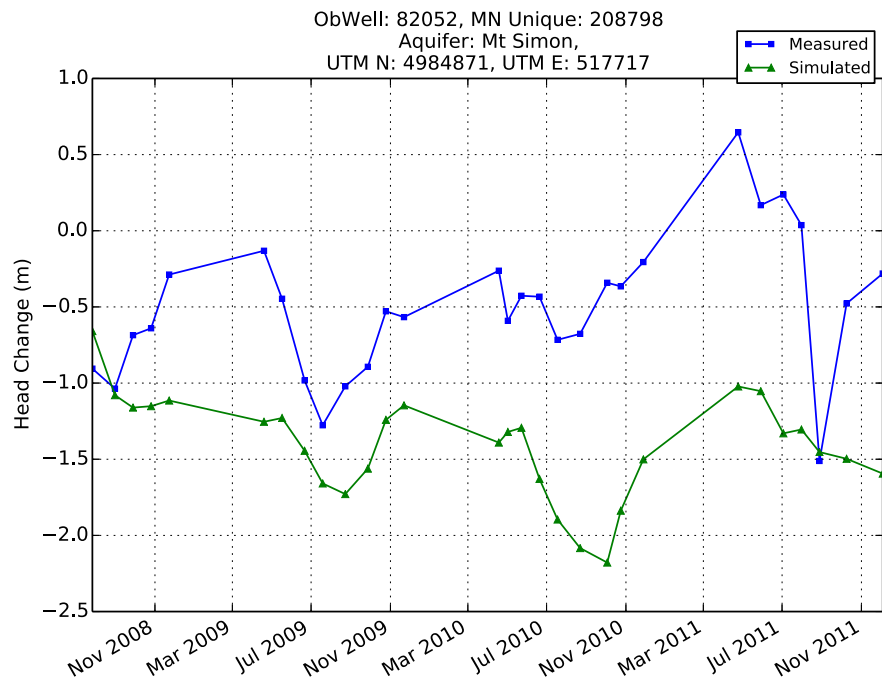
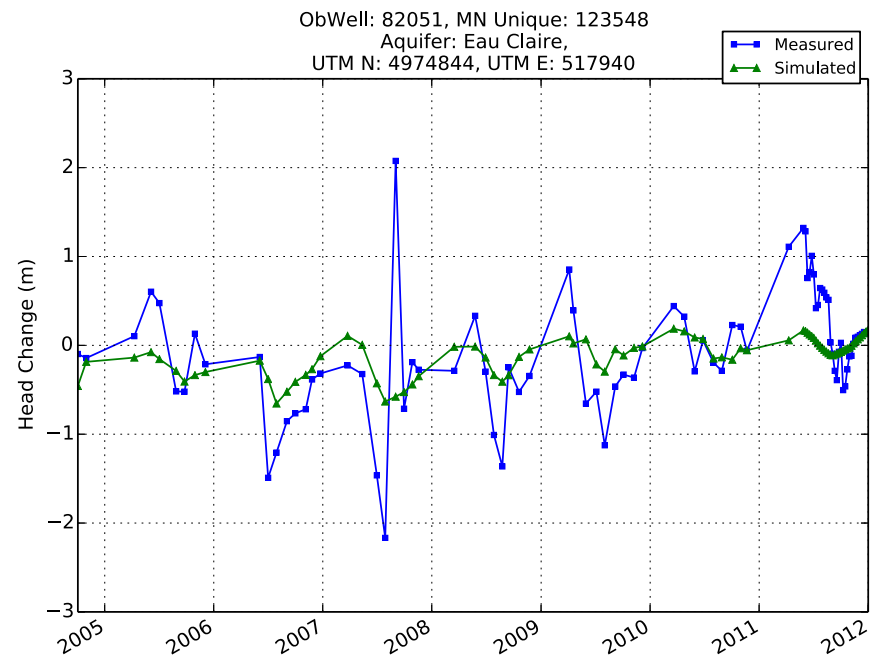
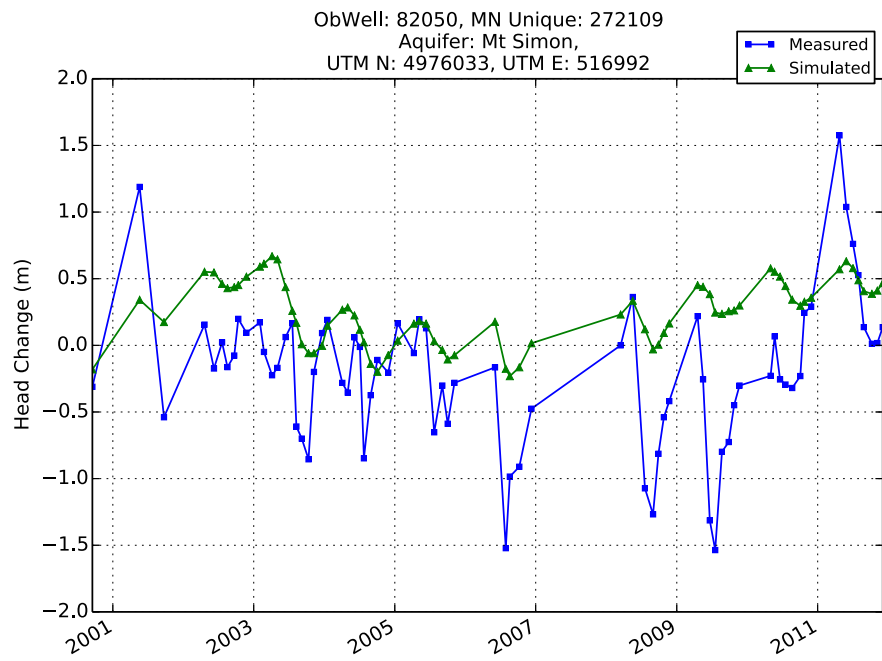


ObWell: 82041, MN Unique: 551577
Aquifer: Prairie du Chien-Jordan,
UTM N: 4984368, UTM E: 506308

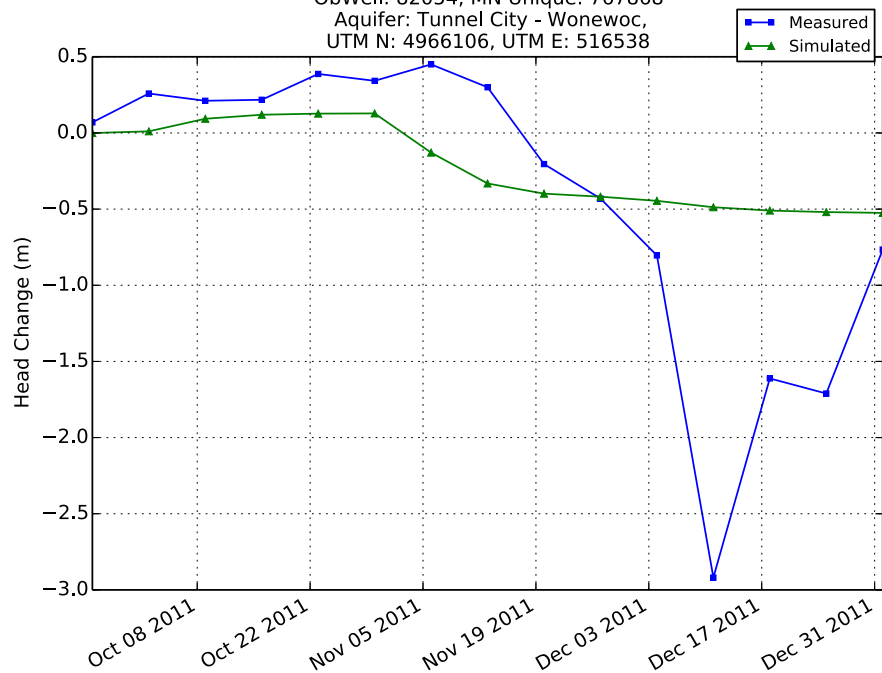




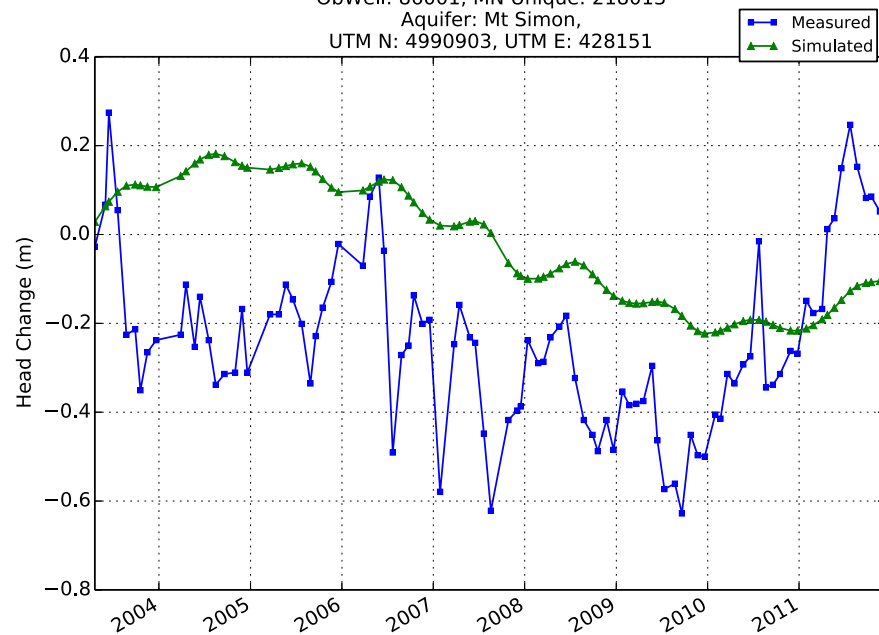




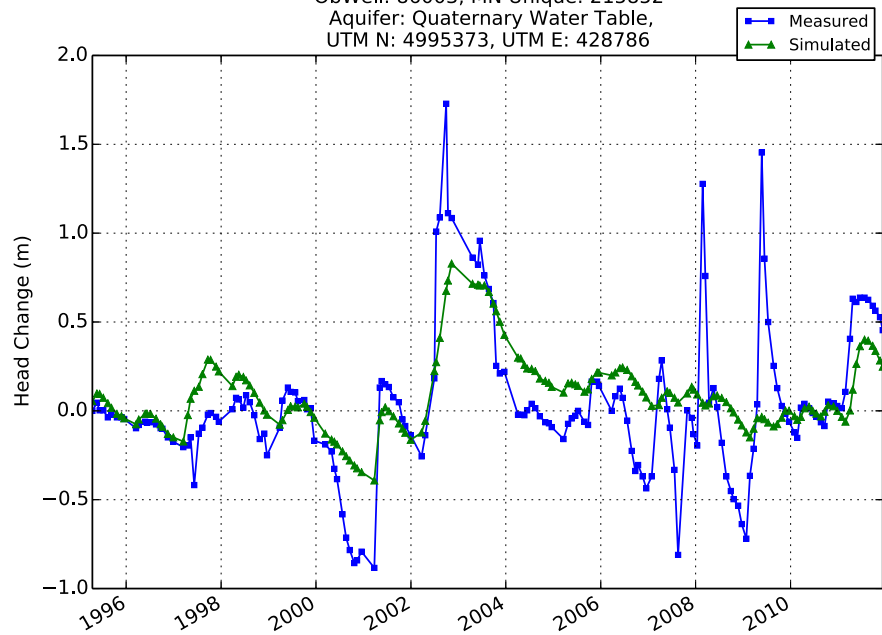
ObWell: 82054, MN Unique: 767868
Aquifer: Tunnel City - Wonewoc,
UTM N: 4966106, UTM E: 516538



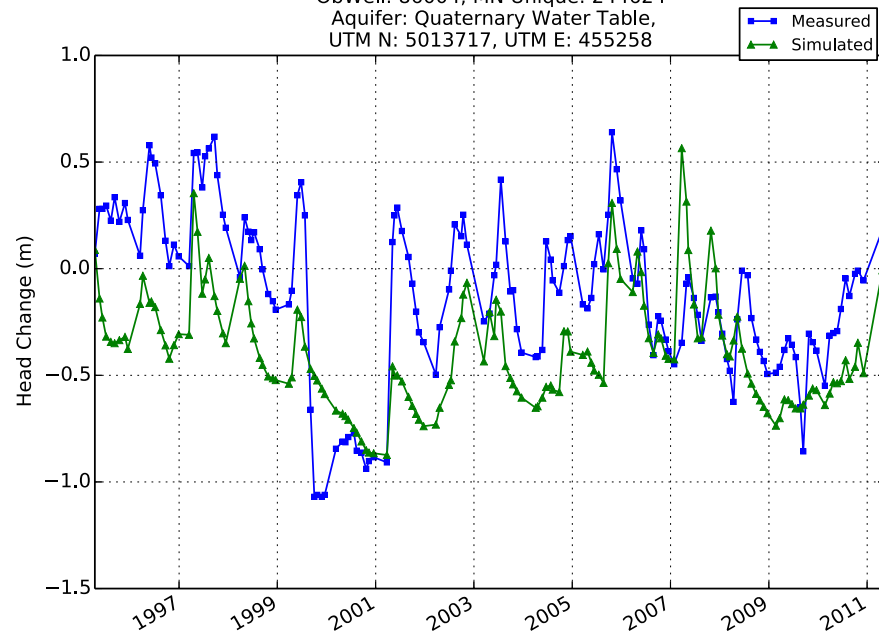
ObWell: 86001, MN Unique: 218013
Aquifer: Mt Simon,
UTM N: 4990903, UTM E: 428151



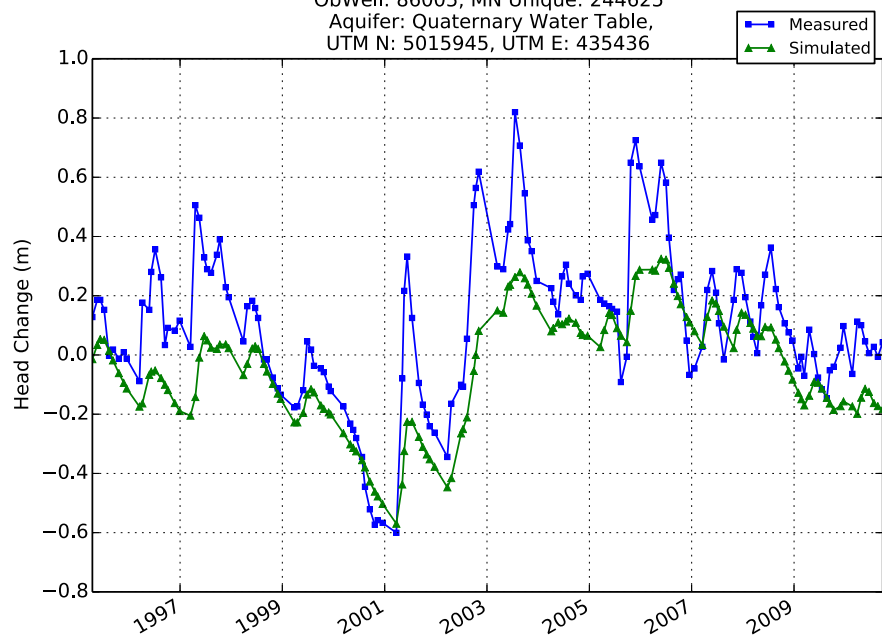
ObWell: 86003, MN Unique: 215852
Aquifer: Quaternary Water Table,
UTM N: 4995373, UTM E: 428786



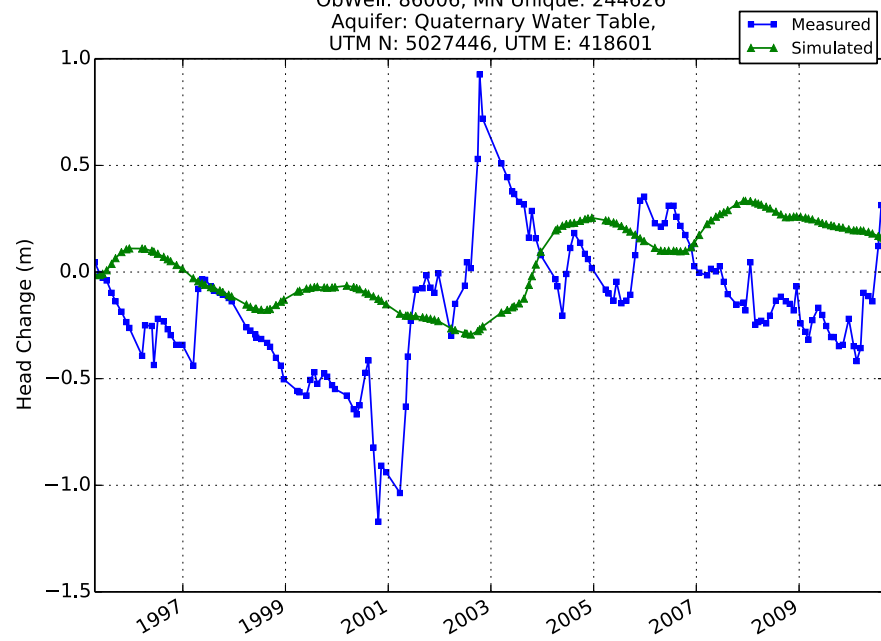
ObWell: 86004, MN Unique: 244624
Aquifer: Quaternary Water Table,
UTM N: 5013717, UTM E: 455258



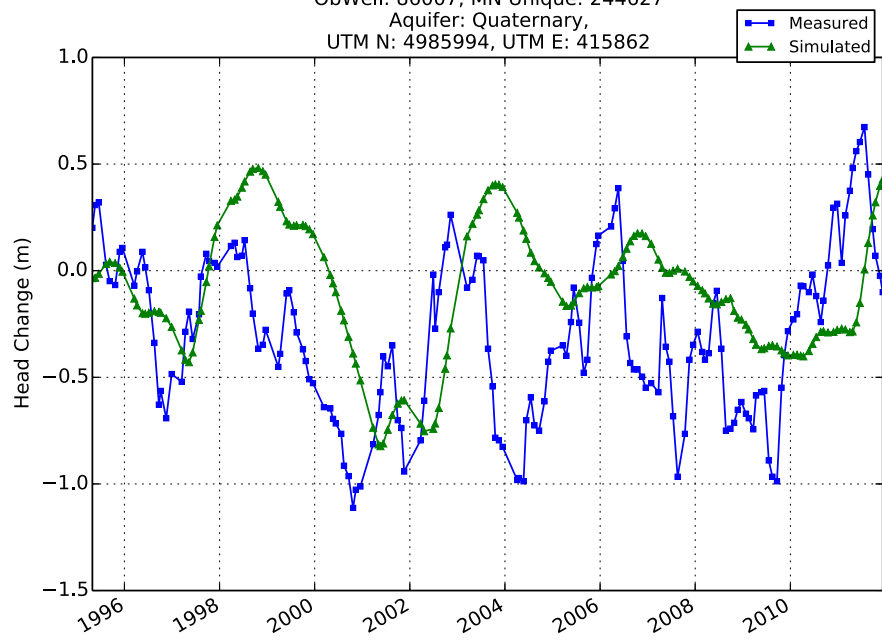
ObWell: 86005, MN Unique: 244625
Aquifer: Quaternary Water Table,
UTM N: 5015945, UTM E: 435436



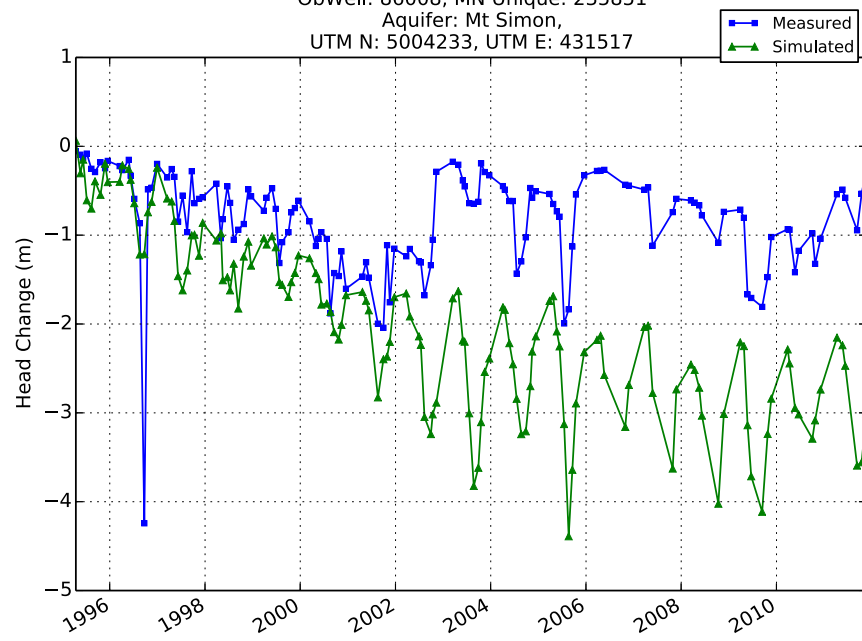
ObWell: 86006, MN Unique: 244626
Aquifer: Quaternary Water Table,
UTM N: 5027446, UTM E: 418601



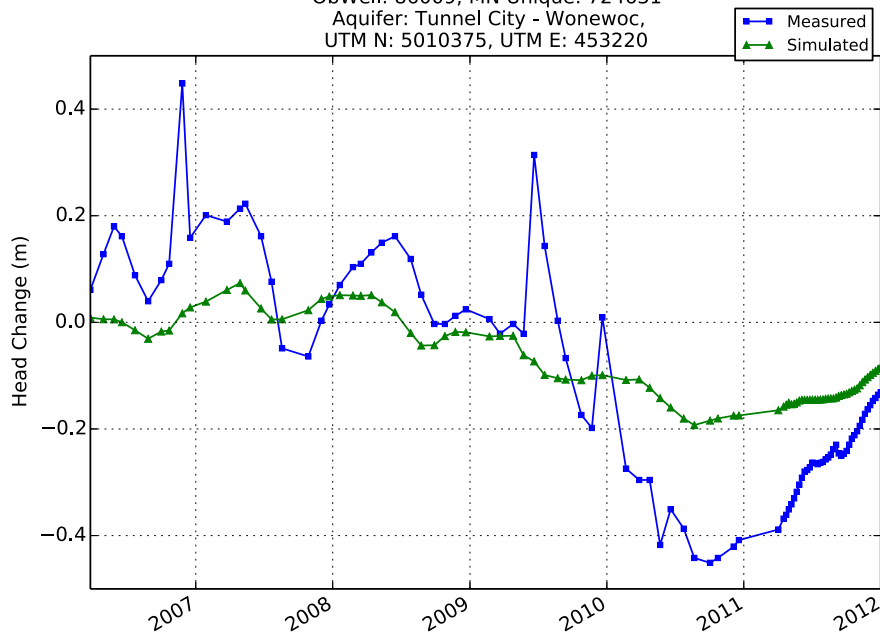
ObWell: 86007, MN Unique: 244627
Aquifer: Quaternary,
UTM N: 4985994, UTM E: 415862



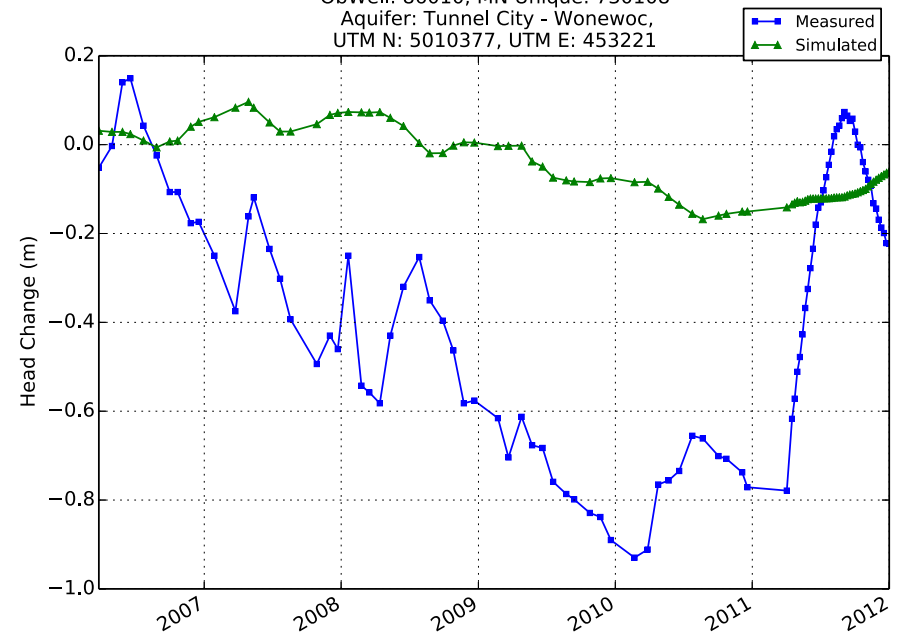
ObWell: 86008, MN Unique: 235851
Aquifer: Mt Simon,
UTM N: 5004233, UTM E: 431517



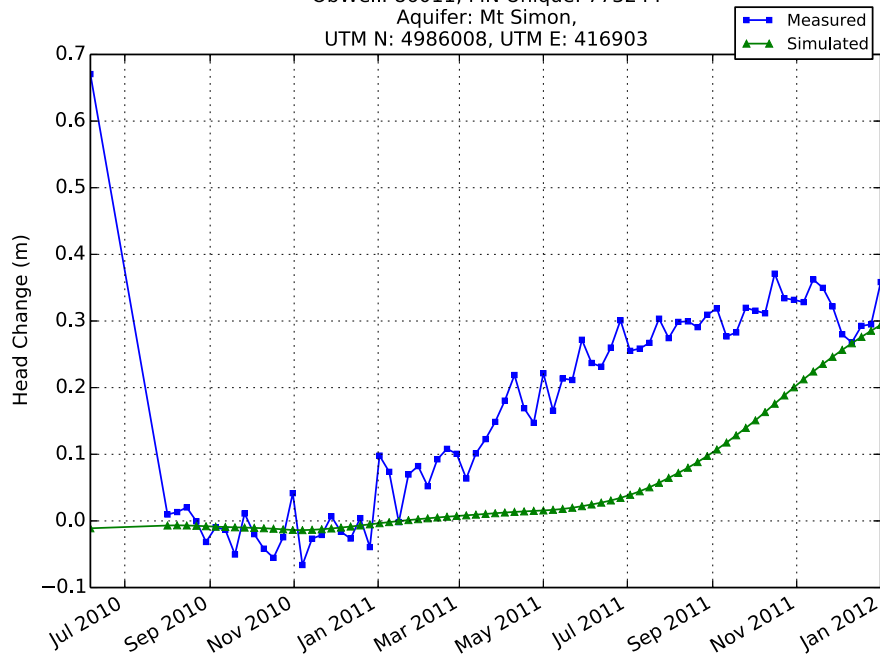
ObWell: 86009, MN Unique: 724631
Aquifer: Tunnel City - Wonewoc,
UTM N: 5010375, UTM E: 453220



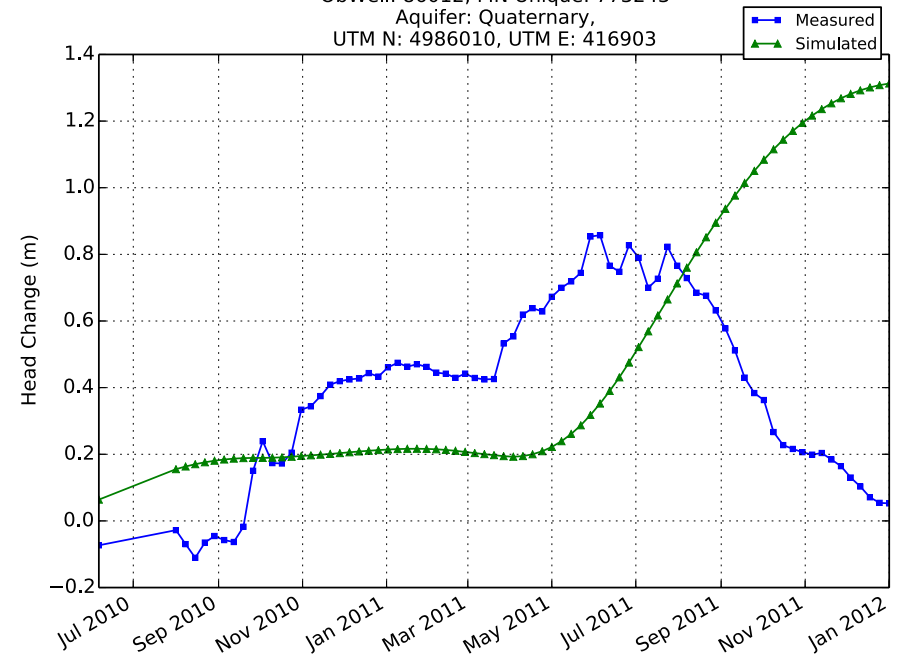
ObWell: 86010, MN Unique: 730108
Aquifer: Tunnel City - Wonewoc,
UTM N: 5010377, UTM E: 453221



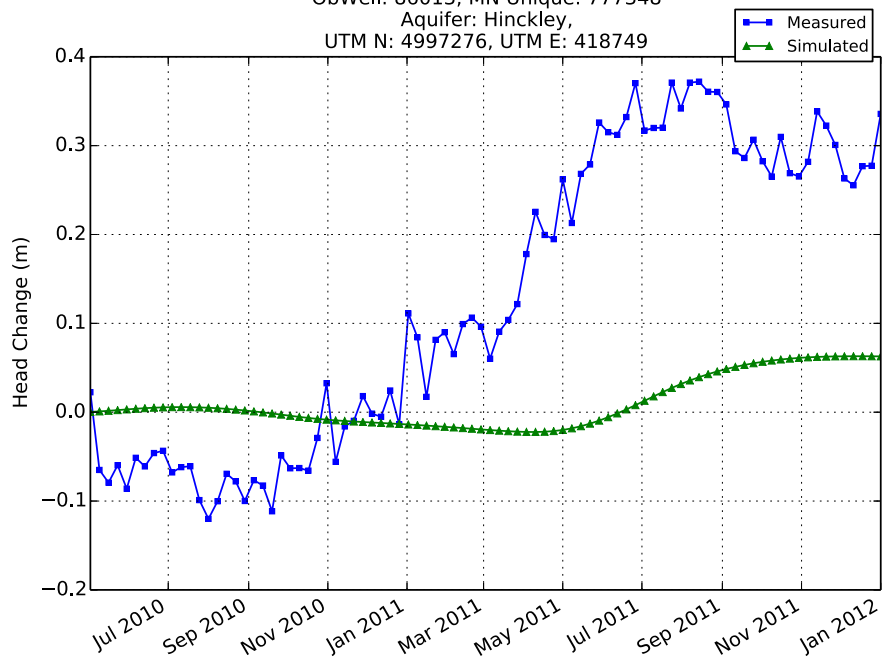
ObWell: 86011, MN Unique: 773244
Aquifer: Mt Simon,
UTM N: 4986008, UTM E: 416903



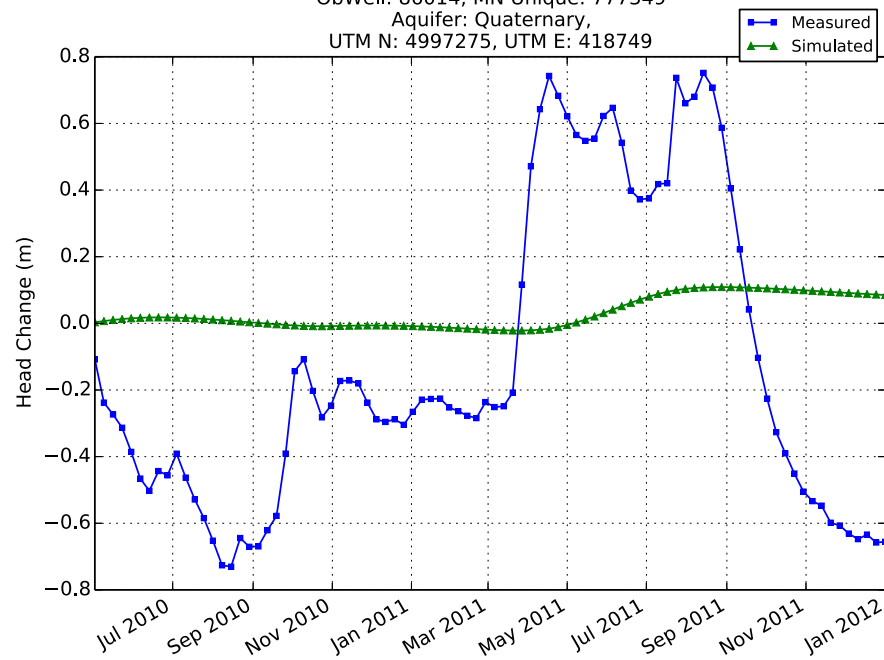
ObWell: 86012, MN Unique: 773243
Aquifer: Quaternary,
UTM N: 4986010, UTM E: 416903



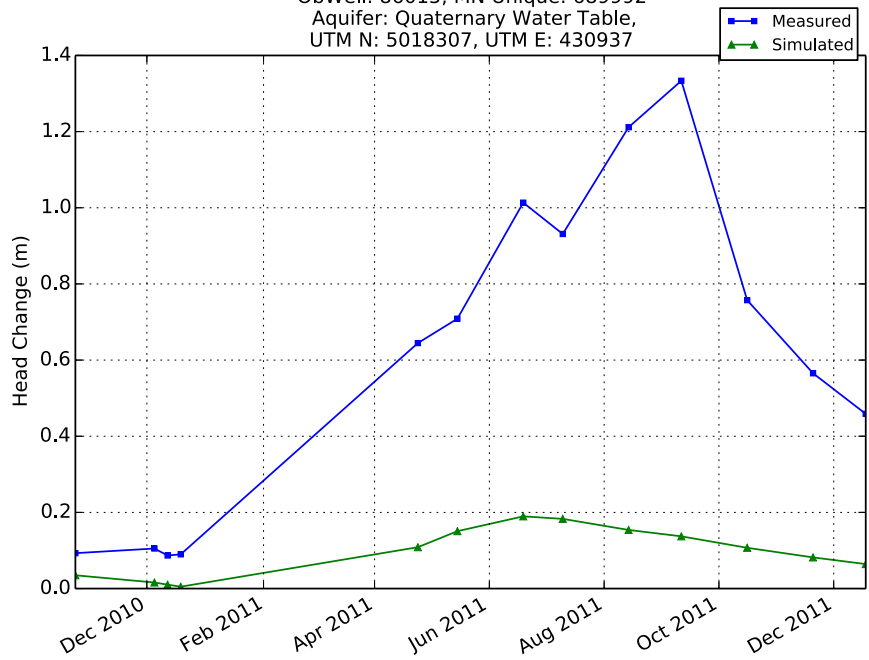
ObWell: 86013, MN Unique: 777348
Aquifer: Hinckley,
UTM N: 4997276, UTM E: 418749



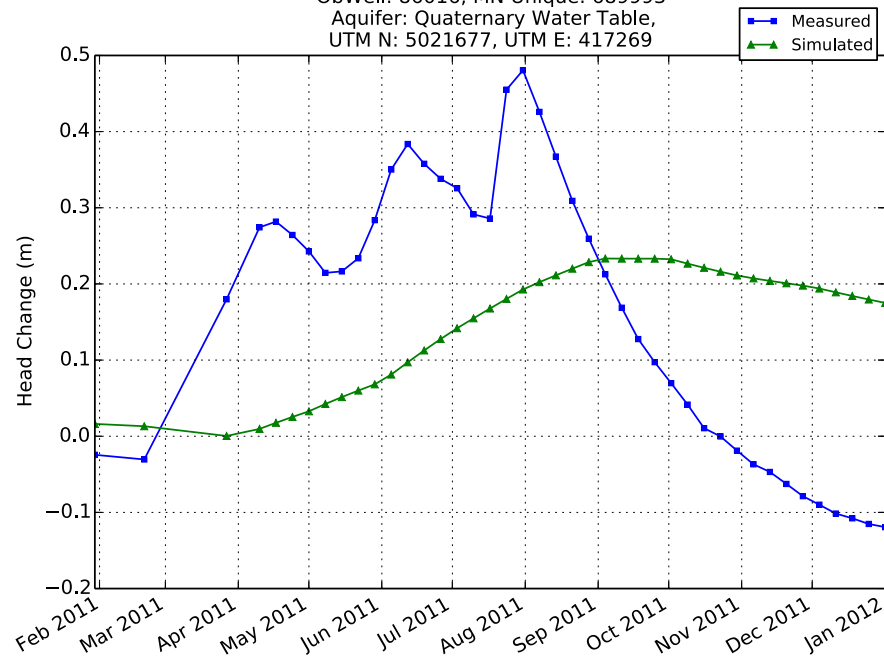
ObWell: 86014, MN Unique: 777349
Aquifer: Quaternary,
UTM N: 4997275, UTM E: 418749



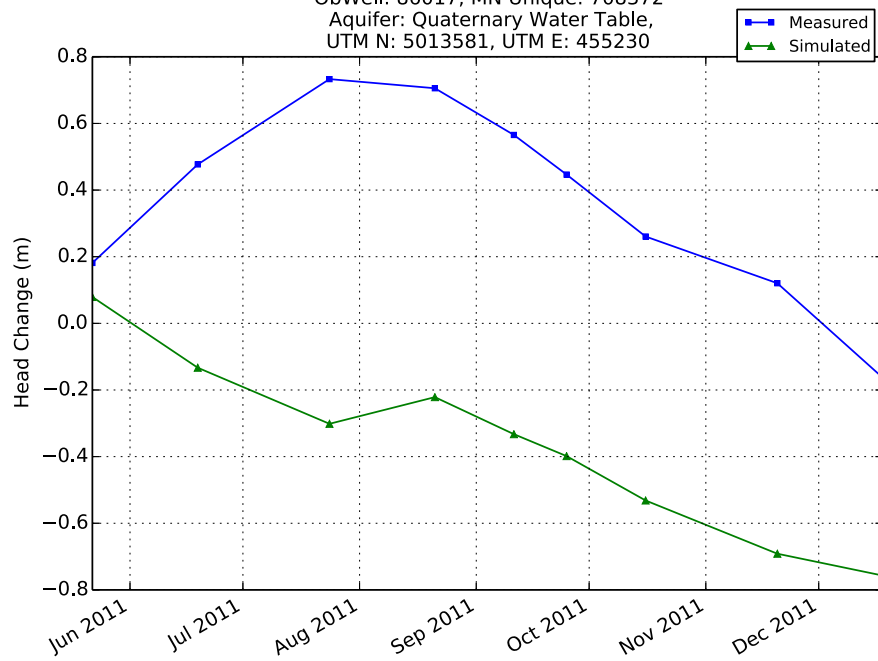
ObWell: 86015, MN Unique: 689992
Aquifer: Quaternary Water Table,
UTM N: 5018307, UTM E: 430937



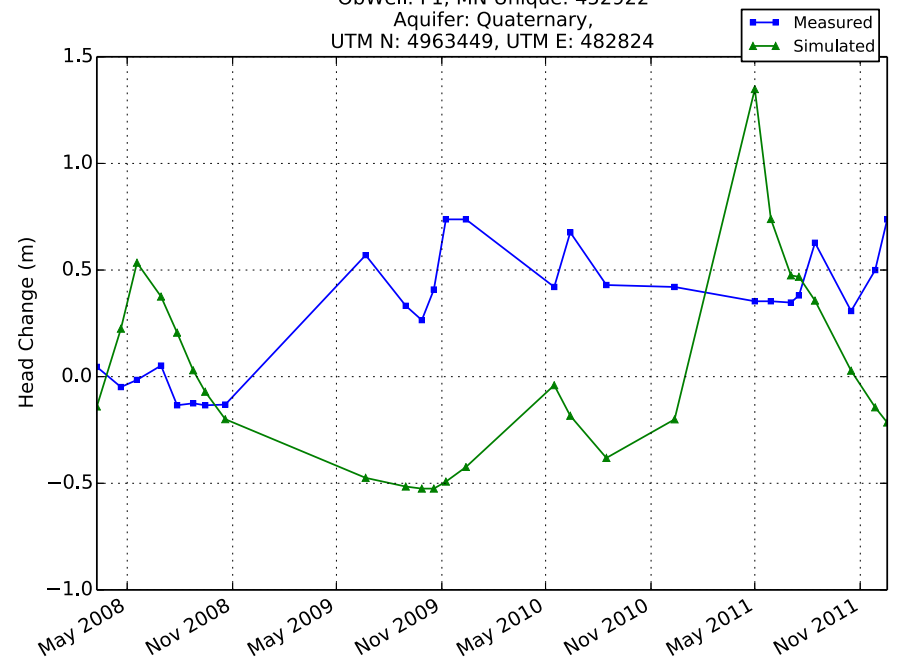
ObWell: 86016, MN Unique: 689993
Aquifer: Quaternary Water Table,
UTM N: 5021677, UTM E: 417269



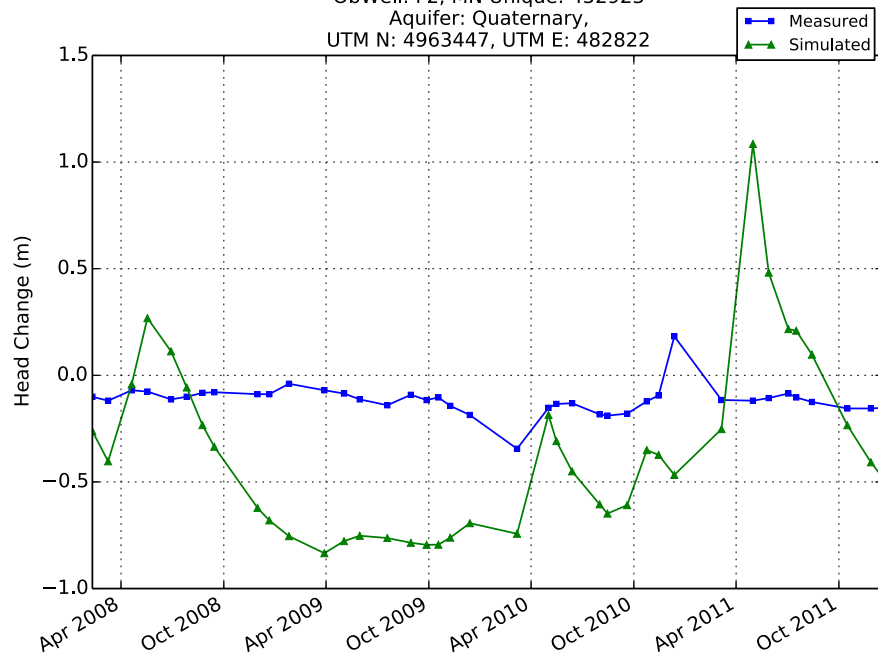
ObWell: 86017, MN Unique: 708372
Aquifer: Quaternary Water Table,
UTM N: 5013581, UTM E: 455230



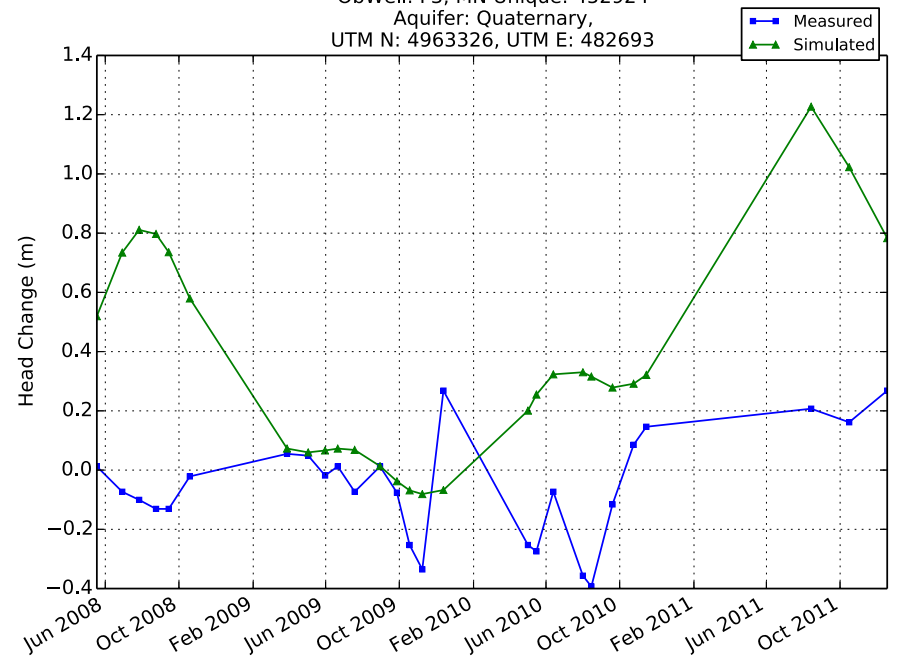
ObWell: F1, MN Unique: 452922
Aquifer: Quaternary,
UTM N: 4963449, UTM E: 482824



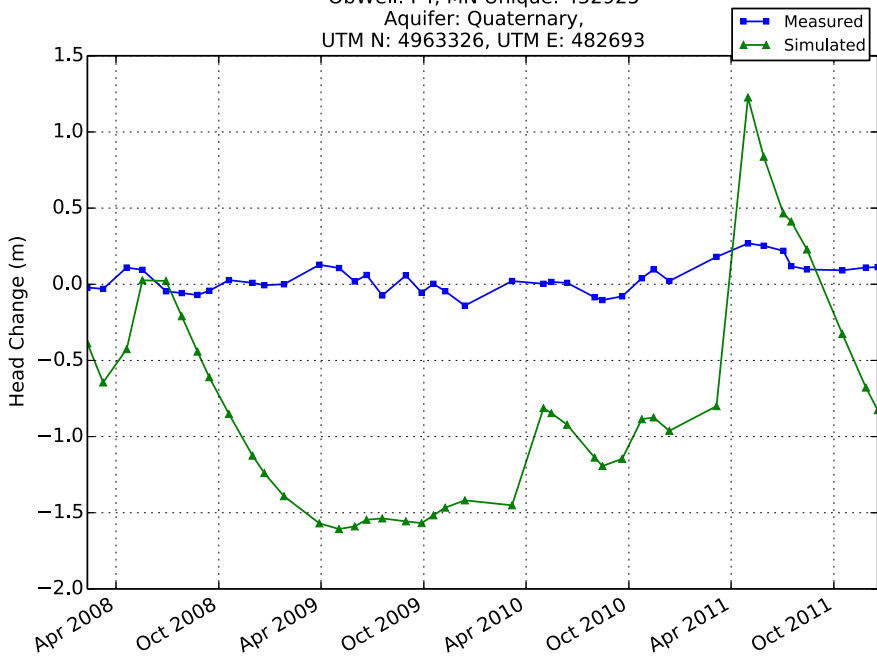
ObWell: F2, MN Unique: 452923
Aquifer: Quaternary,
UTM N: 4963447, UTM E: 482822



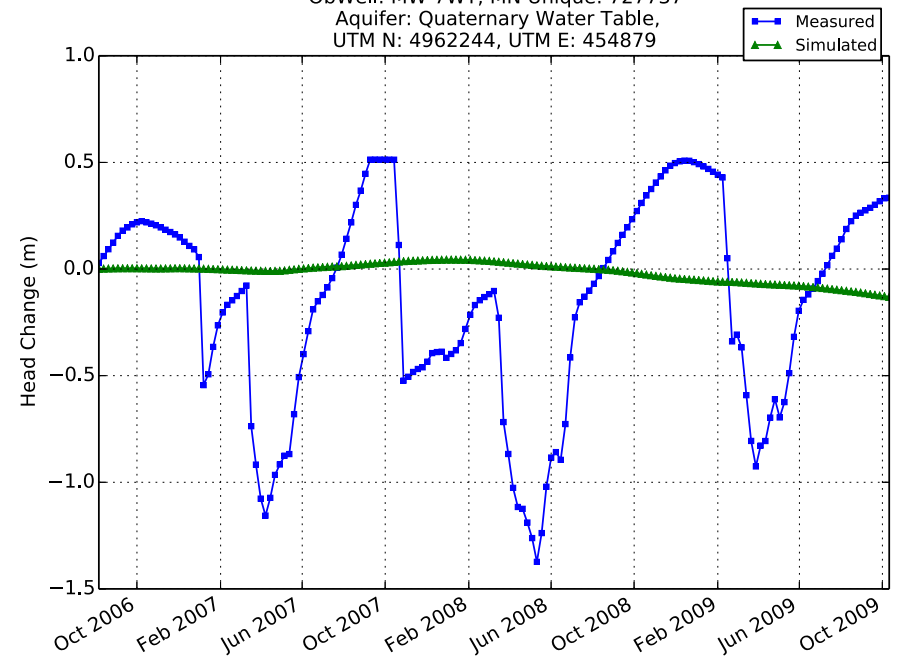
ObWell: F3, MN Unique: 452924
Aquifer: Quaternary,
UTM N: 4963326, UTM E: 482693



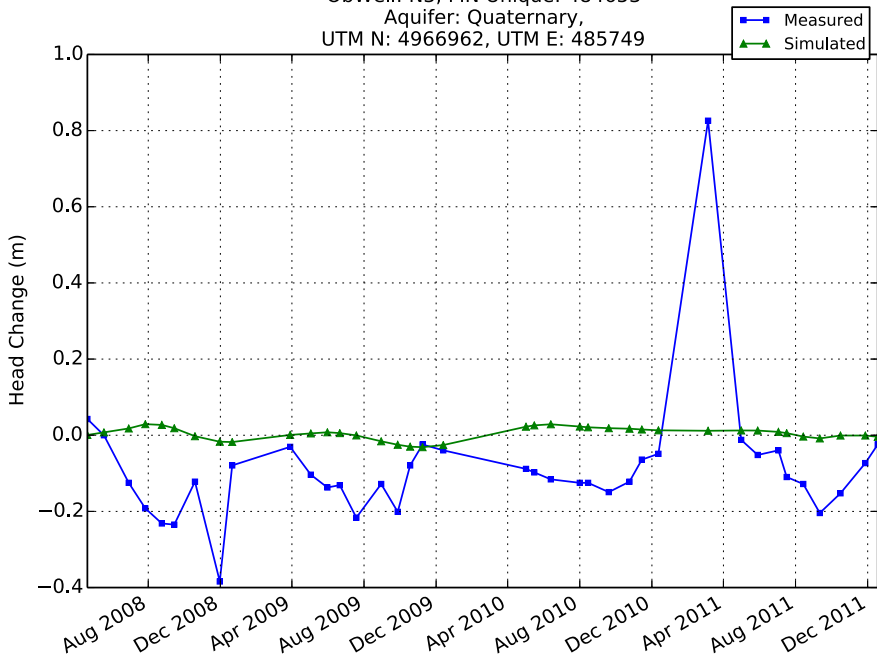
ObWell: F4, MN Unique: 452925
Aquifer: Quaternary,
UTM N: 4963326, UTM E: 482693



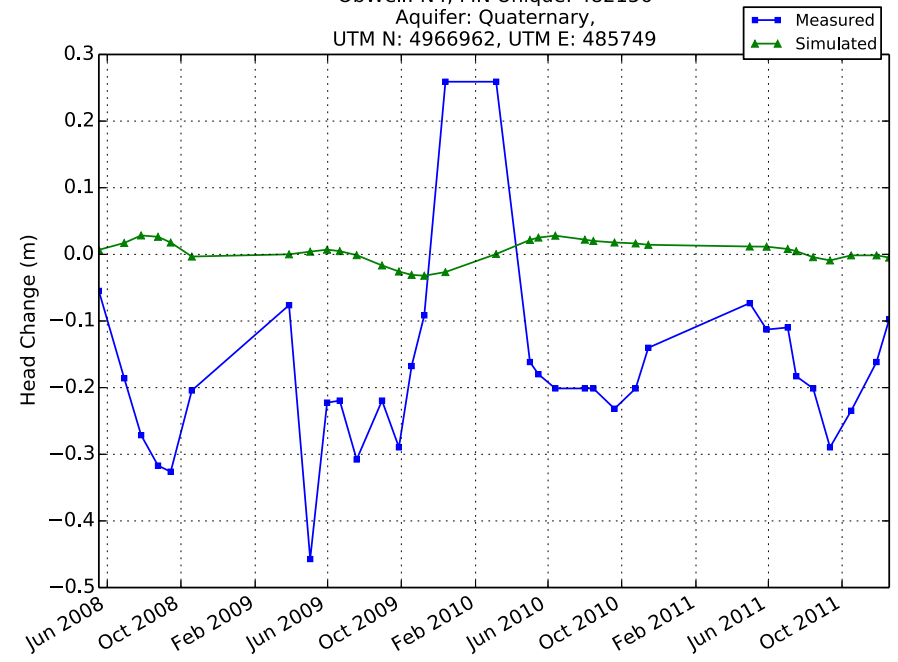
ObWell: MW-7WT, MN Unique: 727737
Aquifer: Quaternary Water Table,
UTM N: 4962244, UTM E: 454879

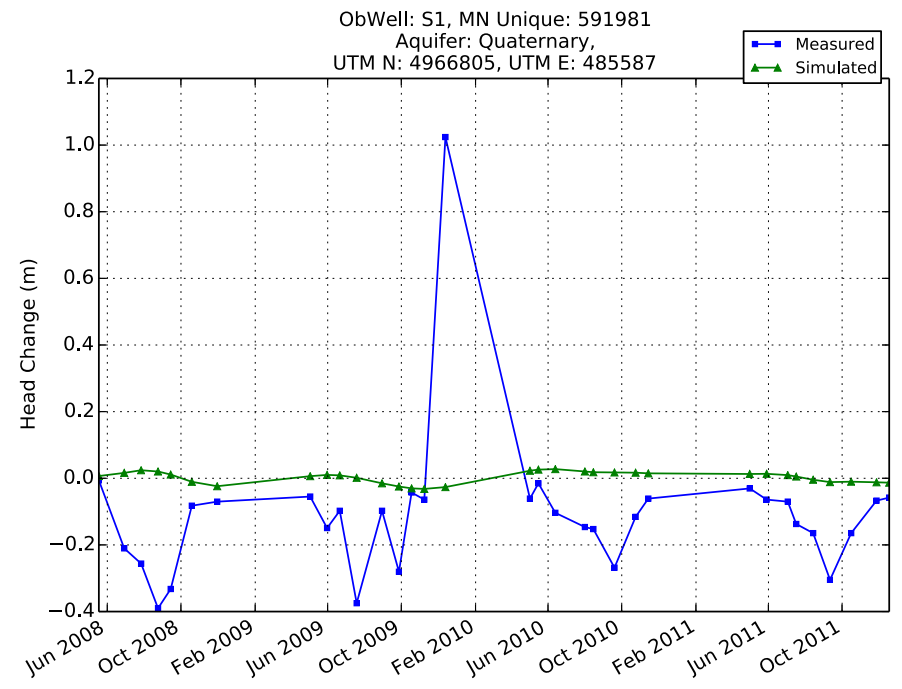
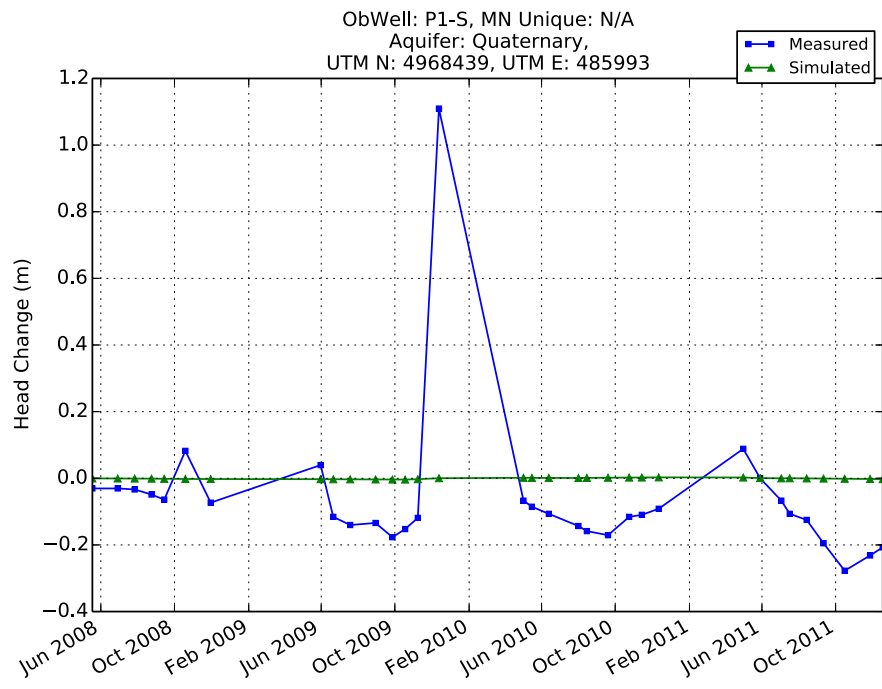
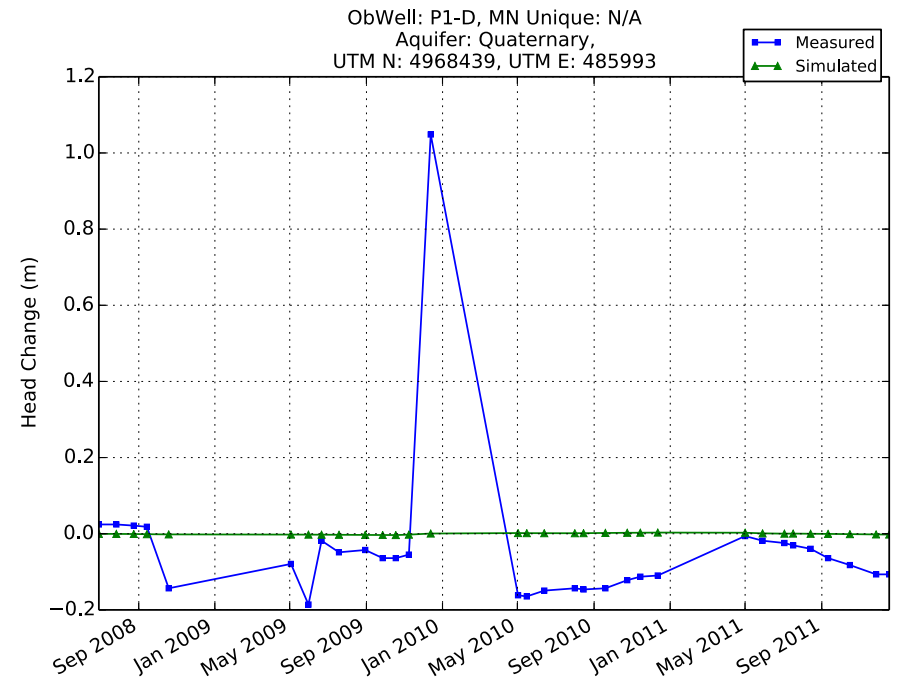
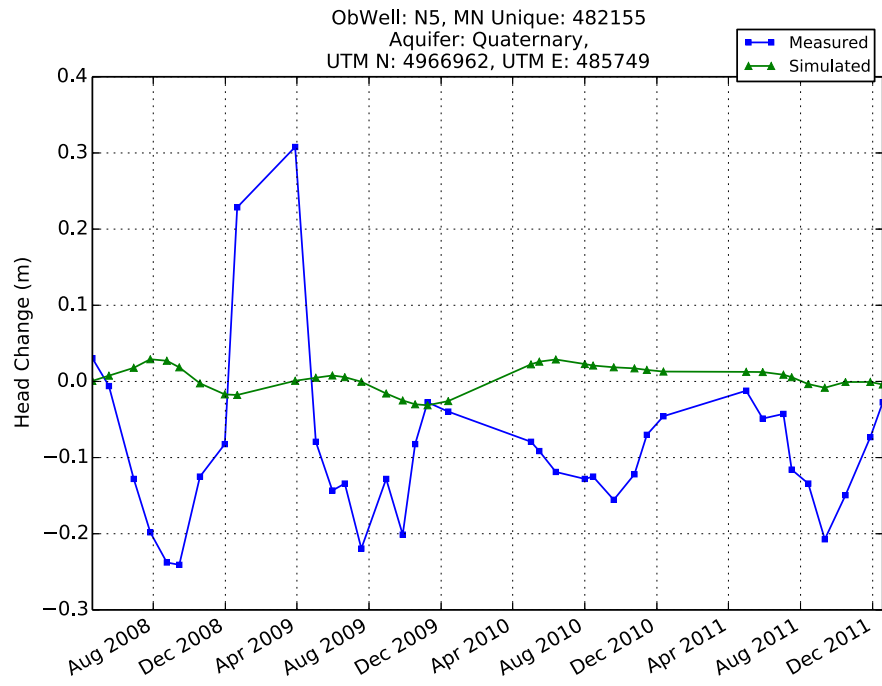


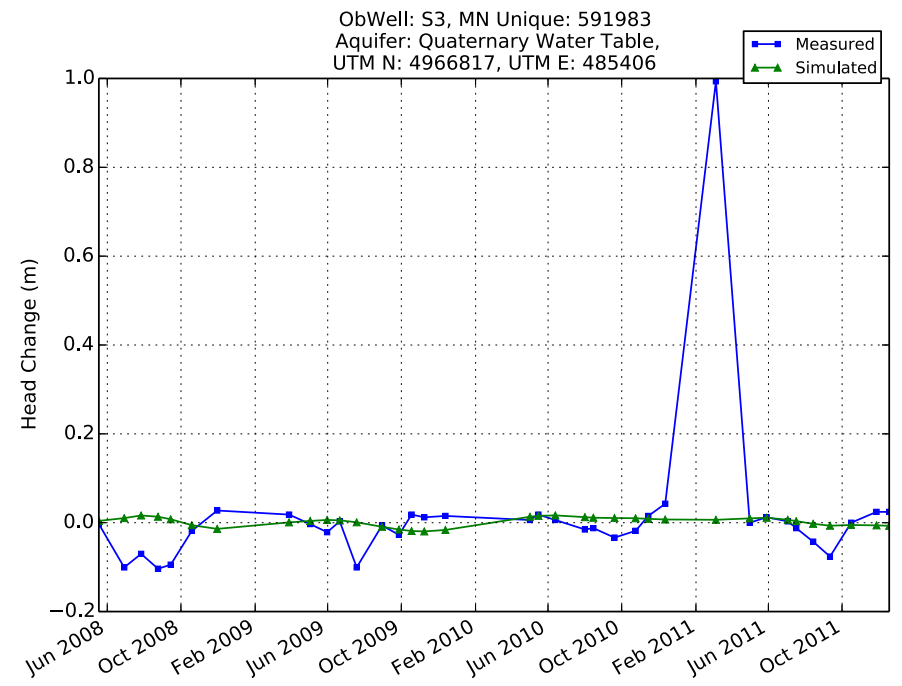
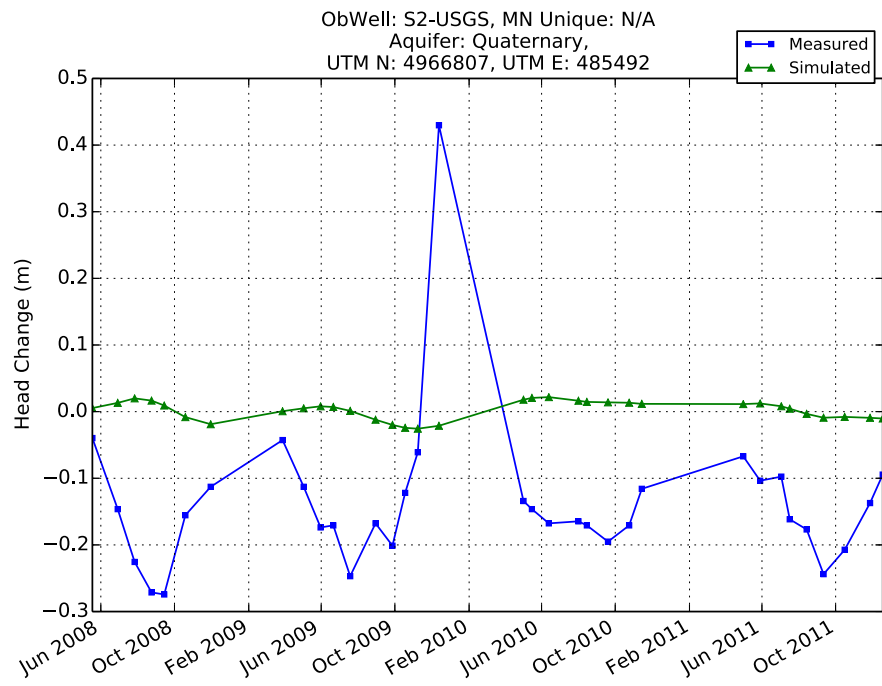
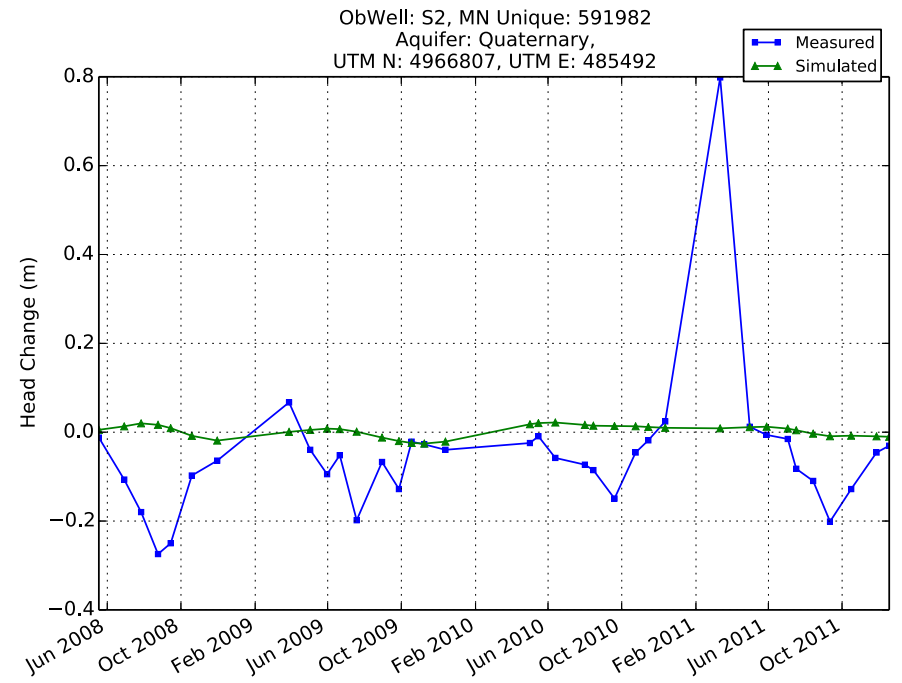
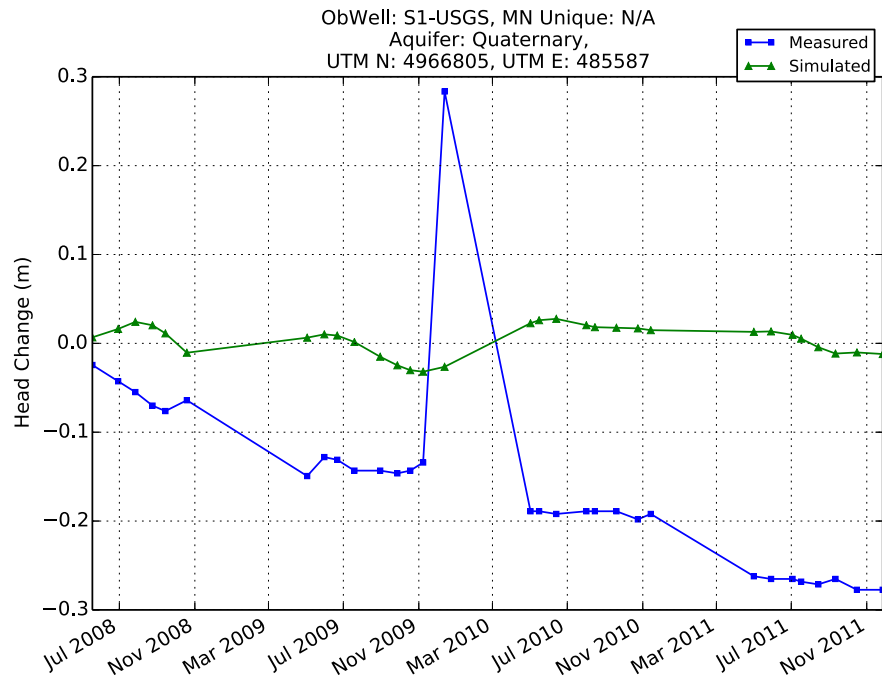
ObWell: N3, MN Unique: 484653
Aquifer: Quaternary,
UTM N: 4966962, UTM E: 485749

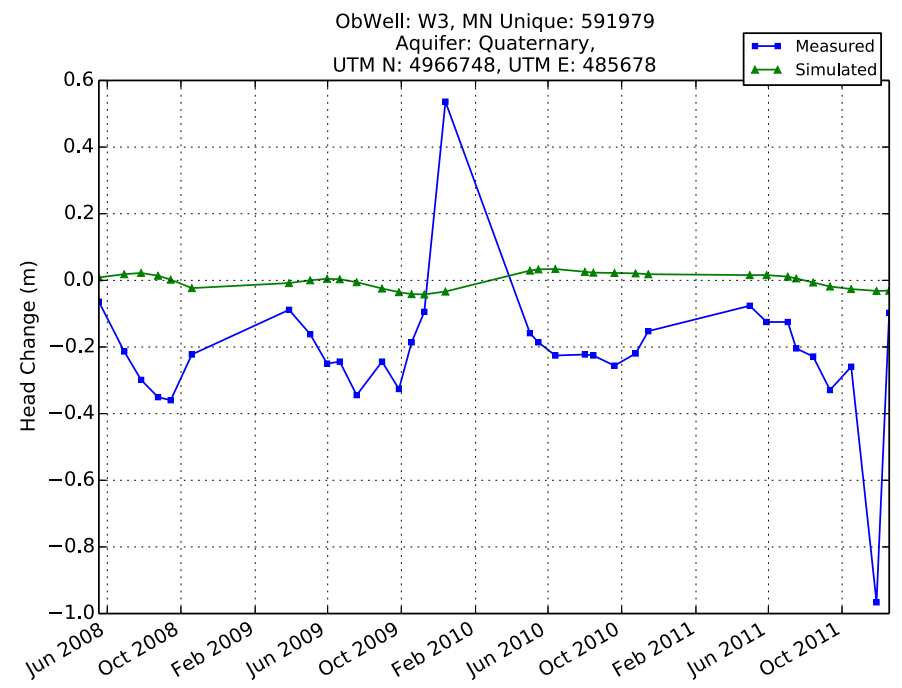
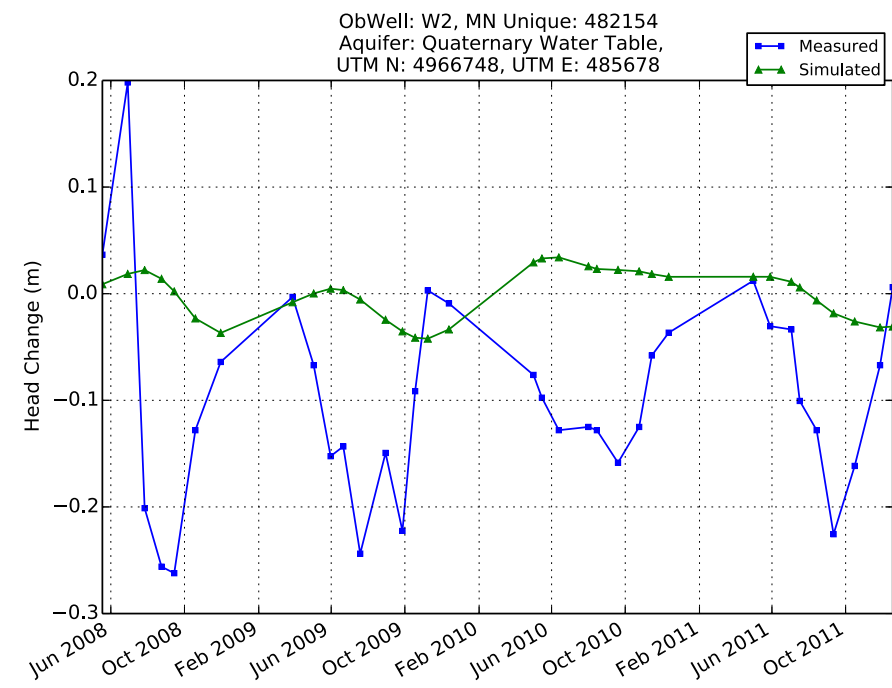
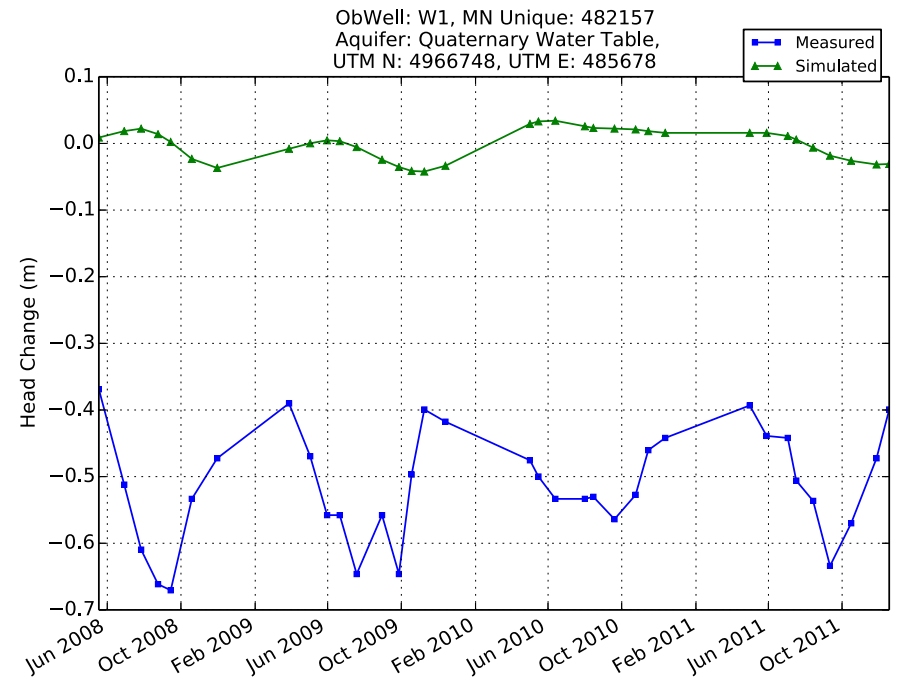
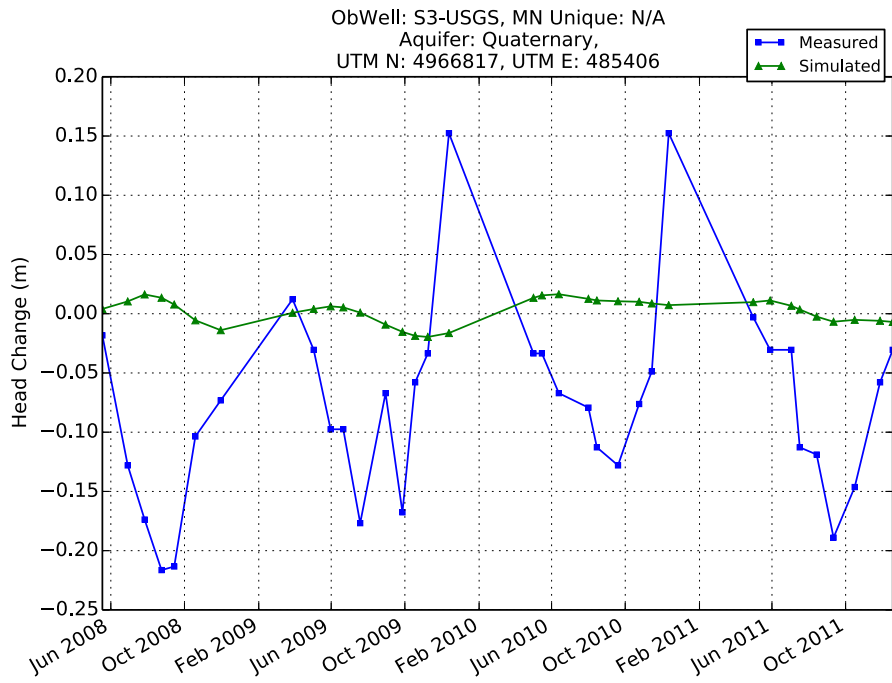


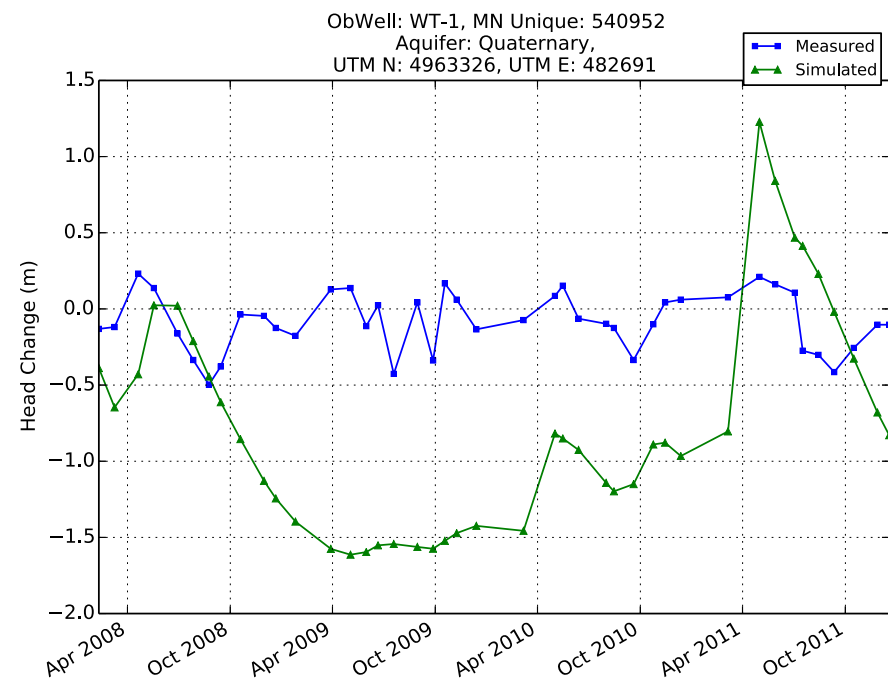
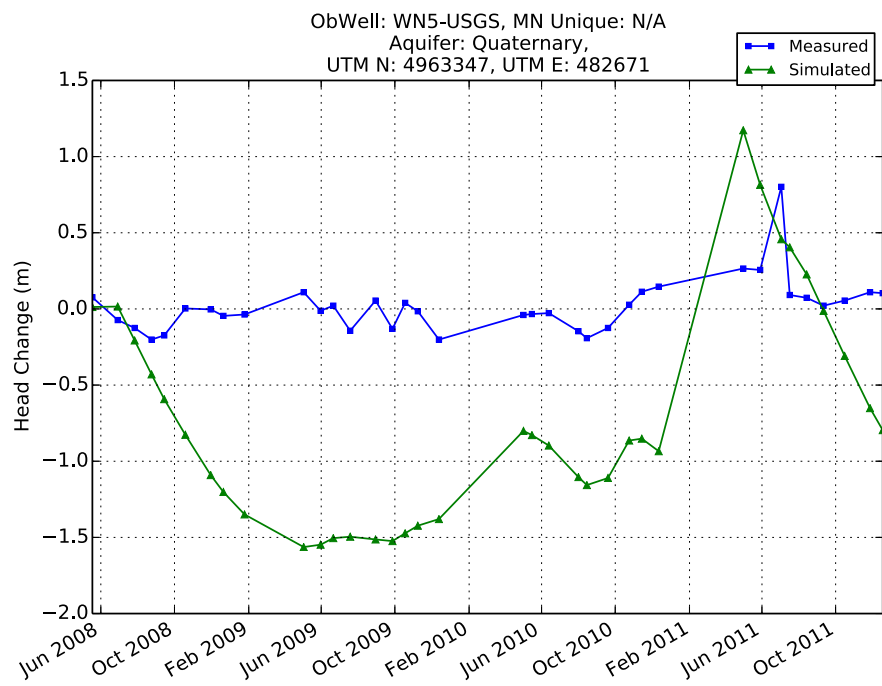
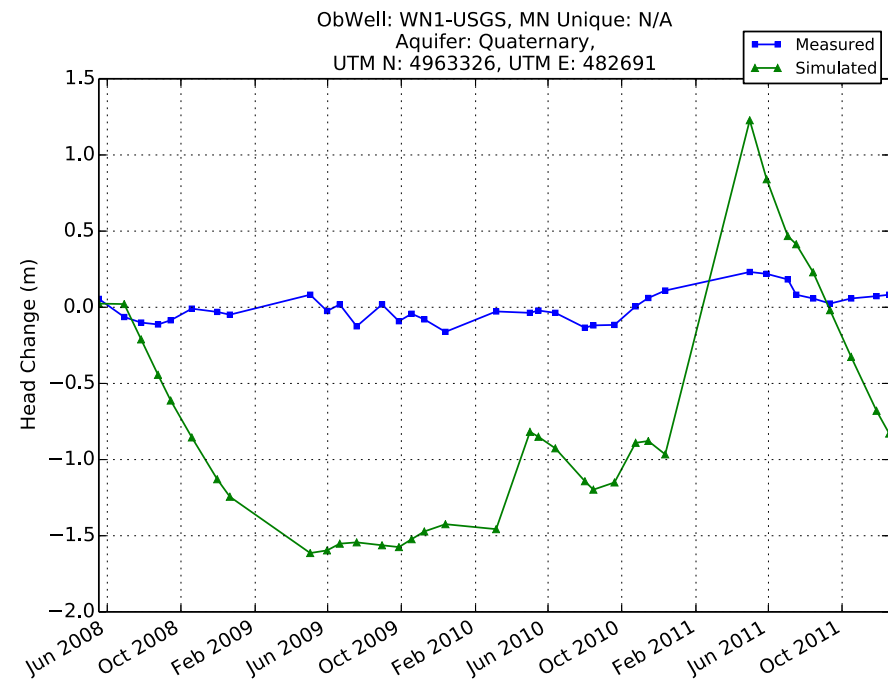
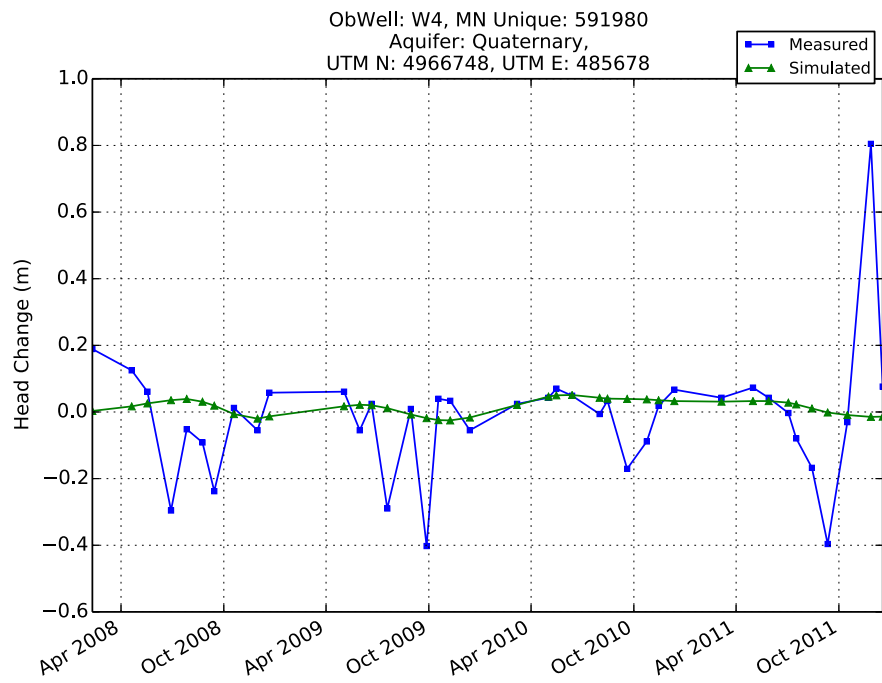
ObWell: N4, MN Unique: 482156
Aquifer: Quaternary,
UTM N: 4966962, UTM E: 485749

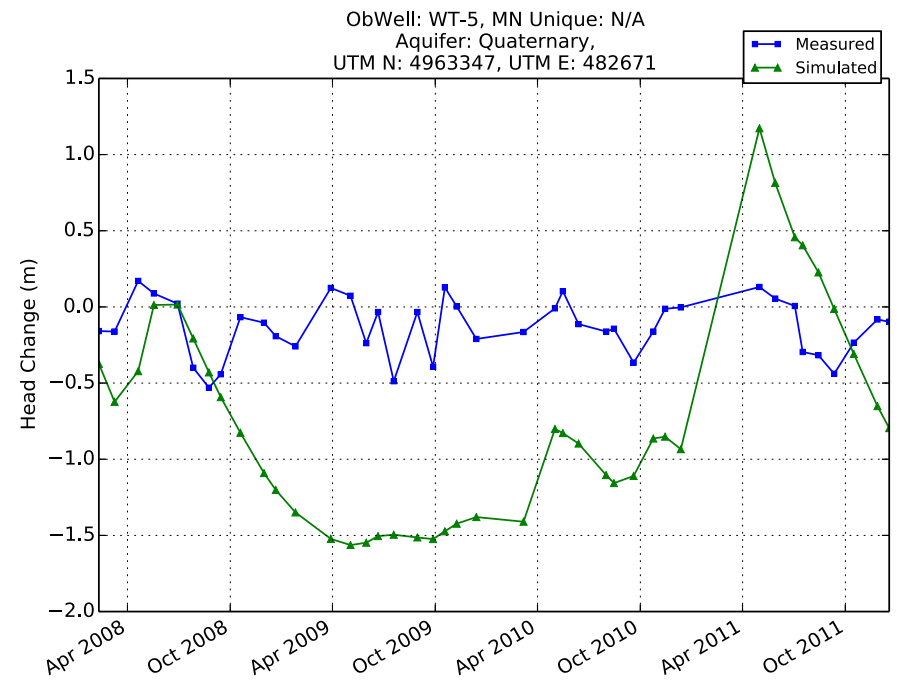
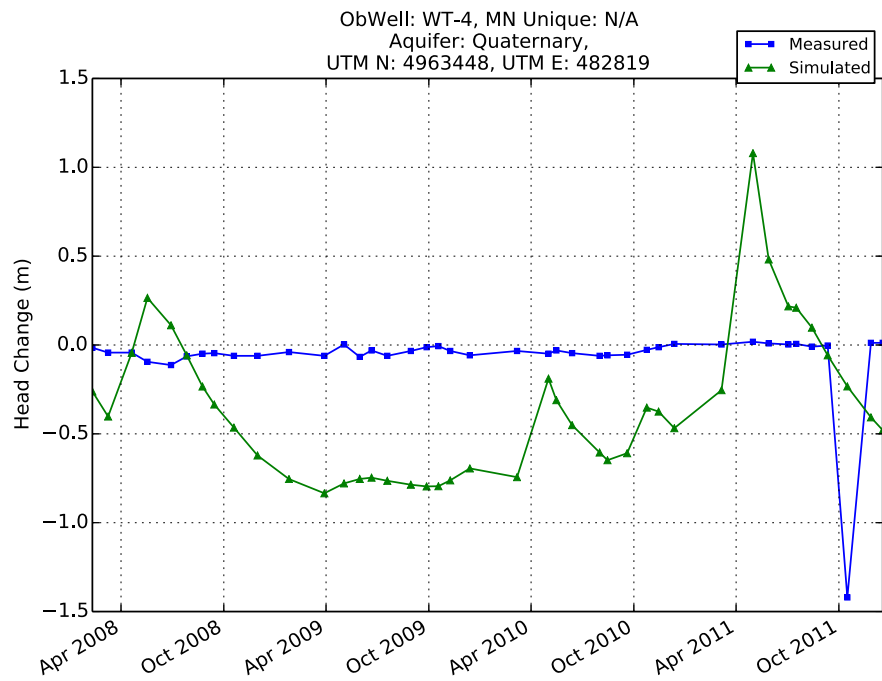
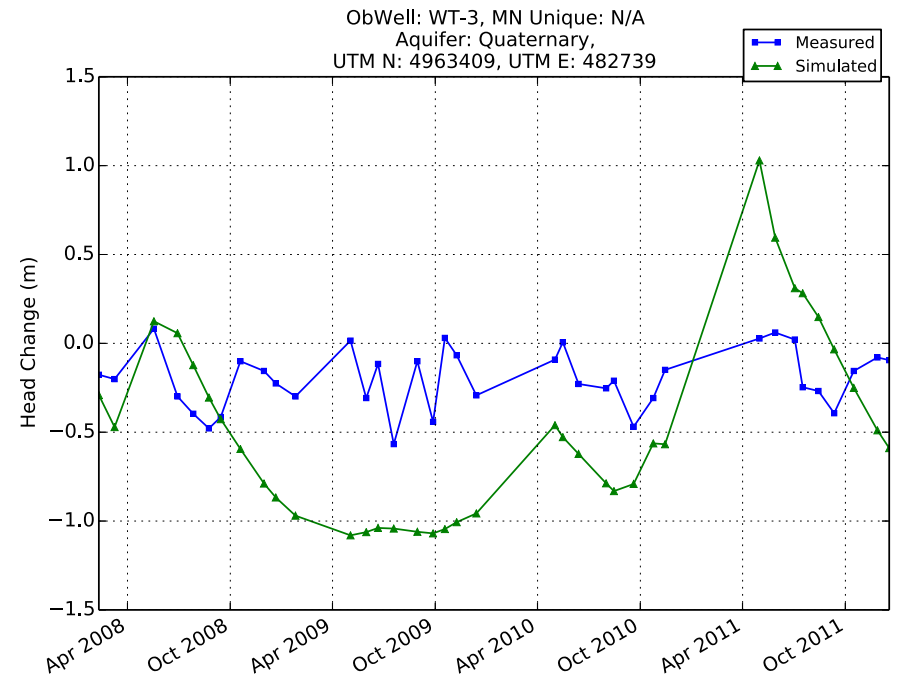
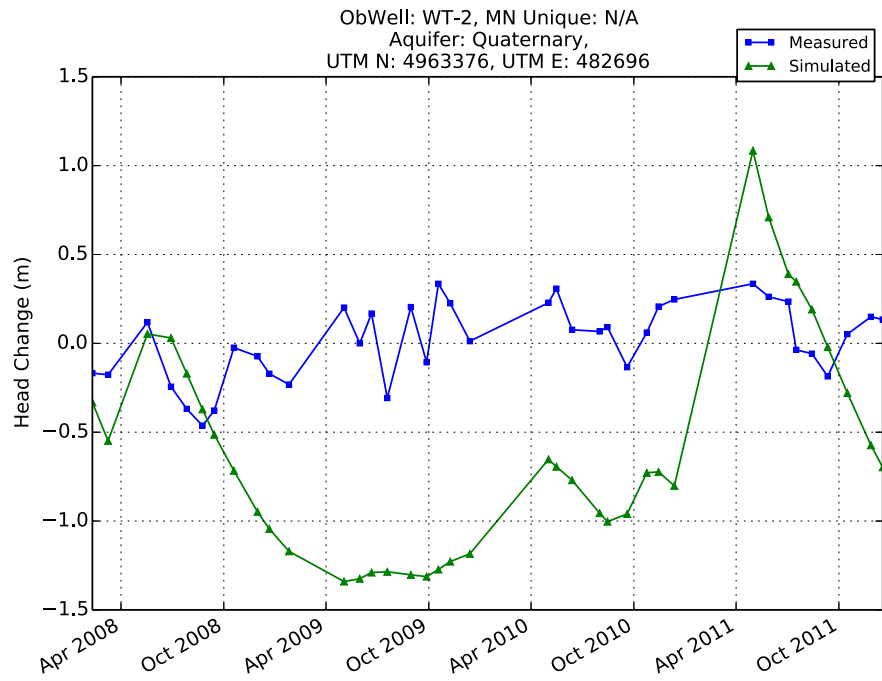


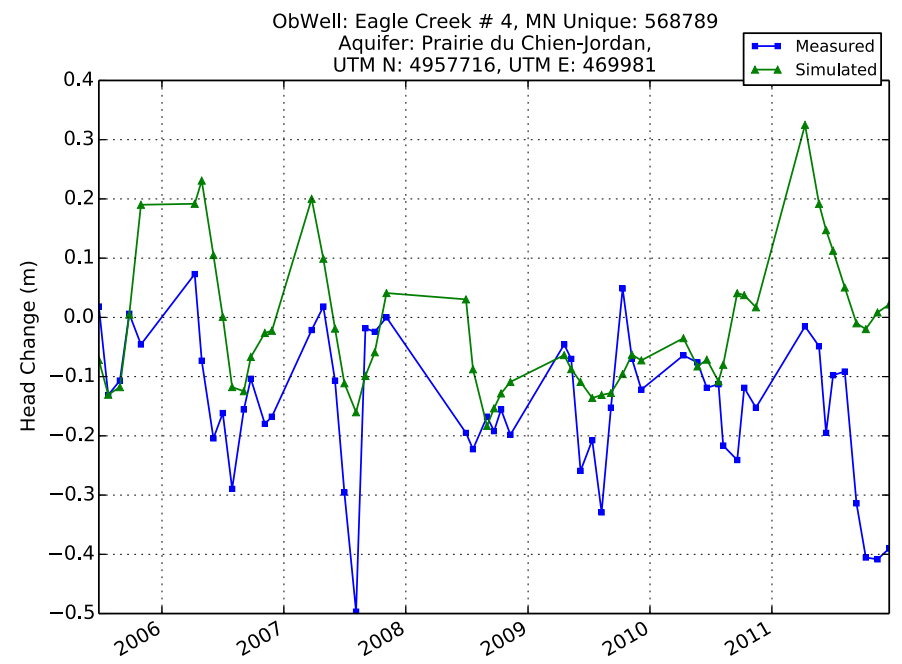
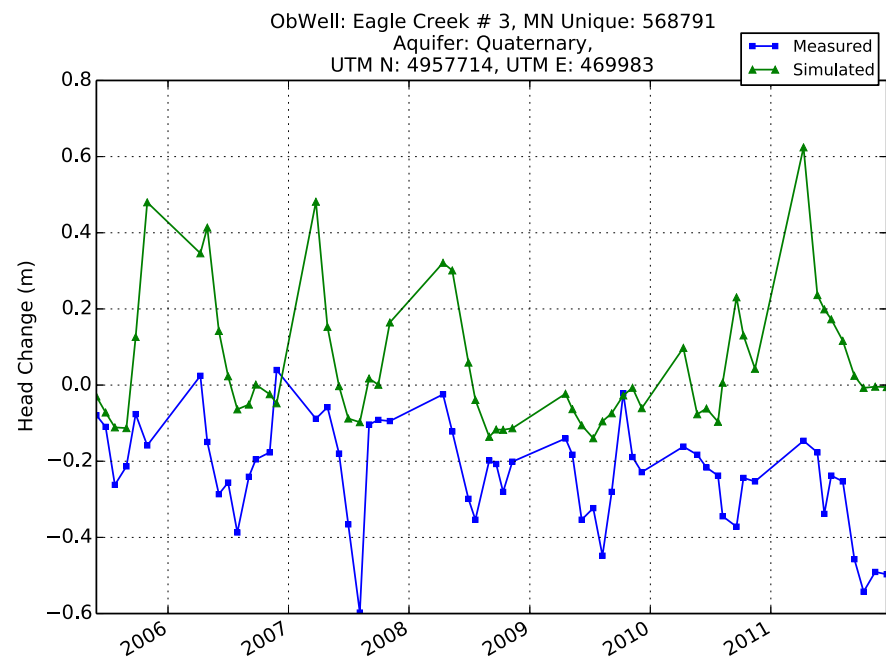
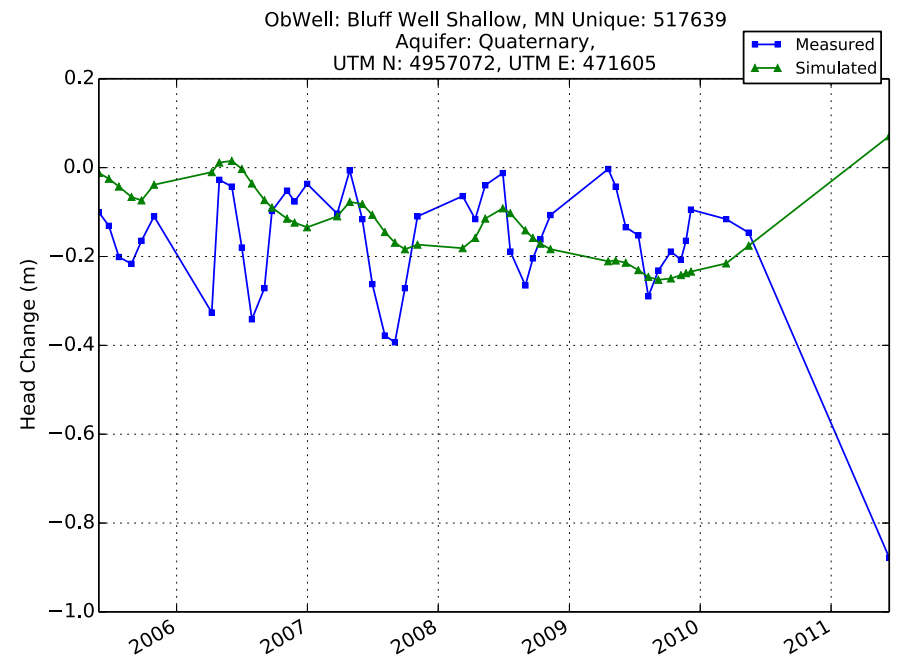
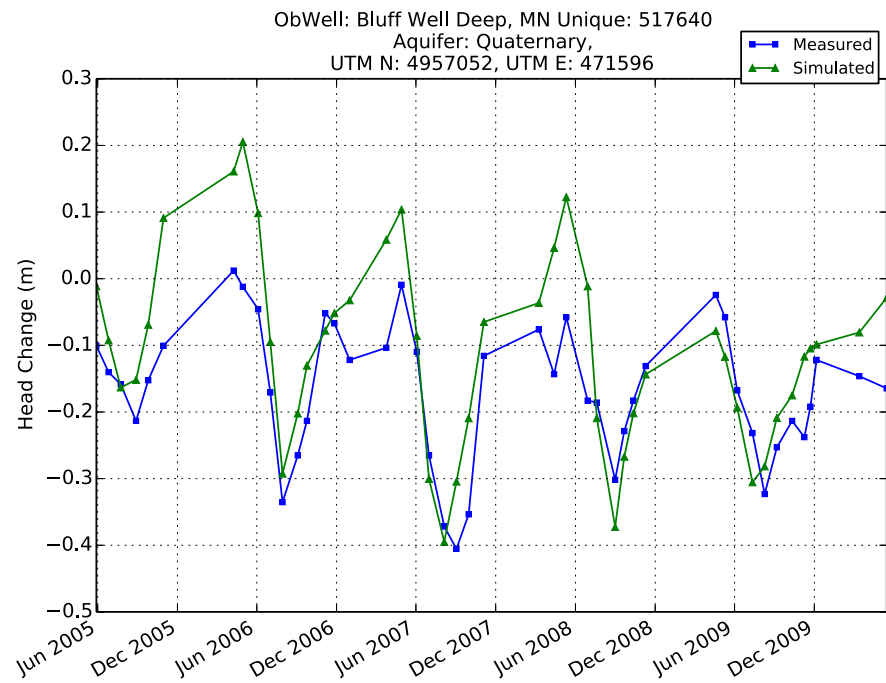




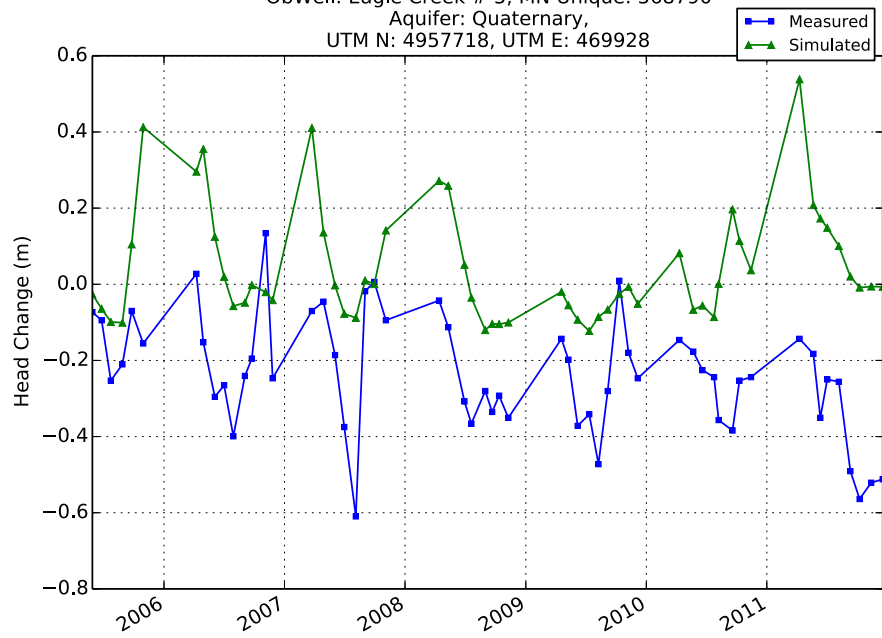




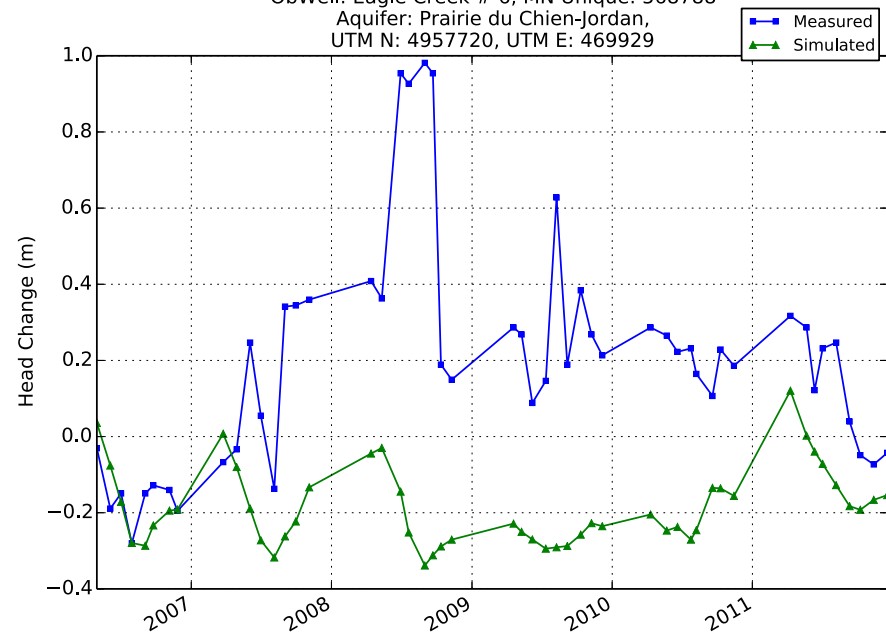




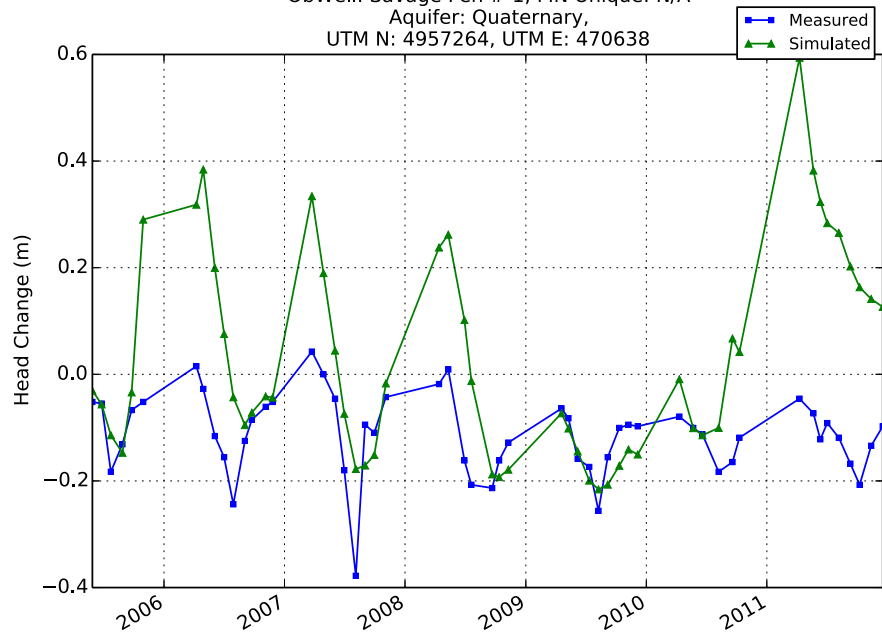
ObWell: Eagle Creek # 5, MN Unique: 568790
Aquifer: Quaternary,
UTM N: 4957718, UTM E: 469928



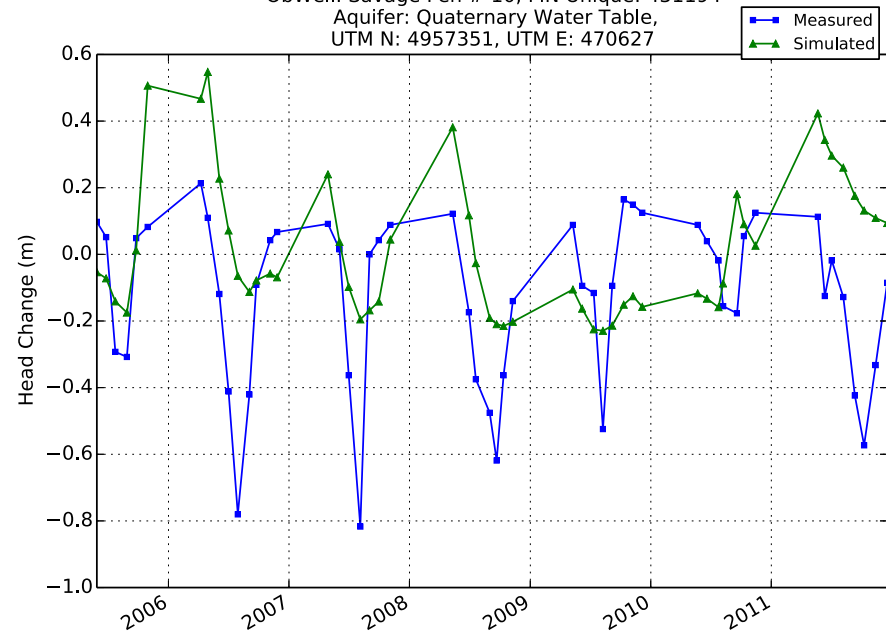
ObWell: Eagle Creek # 6, MN Unique: 568788
Aquifer: Prairie du Chien-Jordan,
UTM N: 4957720, UTM E: 469929



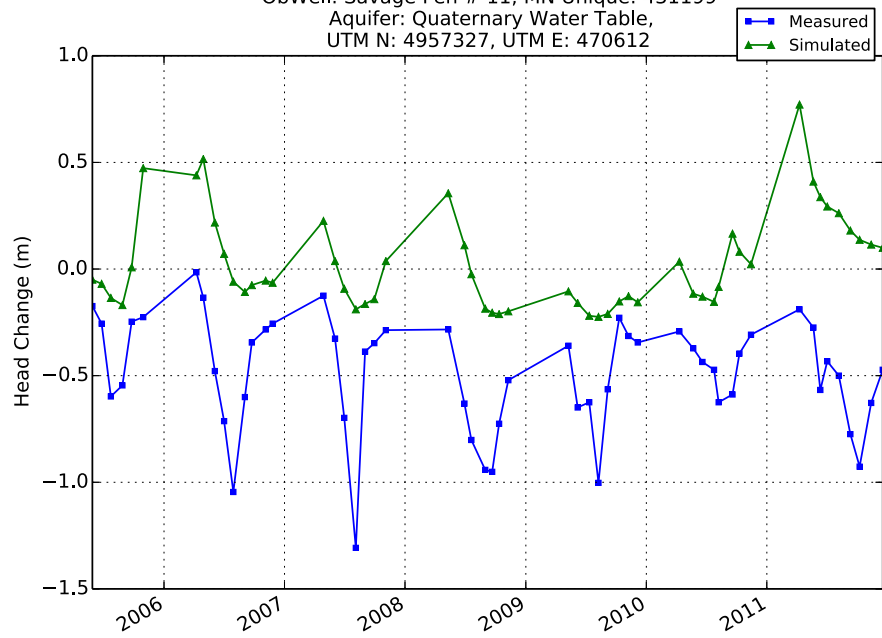
ObWell: Savage Fen # 1, MN Unique: N/A
Aquifer: Quaternary,
UTM N: 4957264, UTM E: 470638



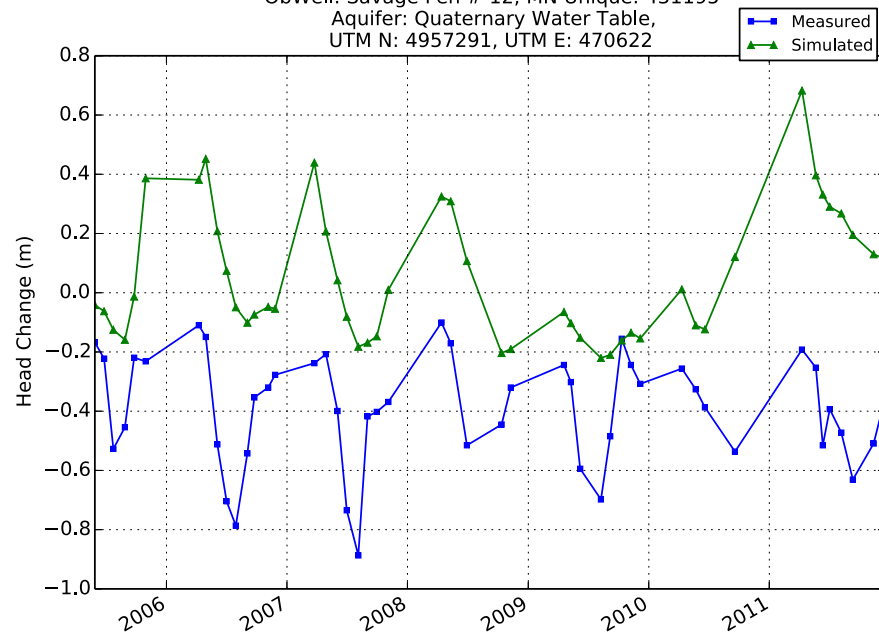
ObWell: Savage Fen # 10, MN Unique: 431194
Aquifer: Quaternary Water Table,
UTM N: 4957351, UTM E: 470627



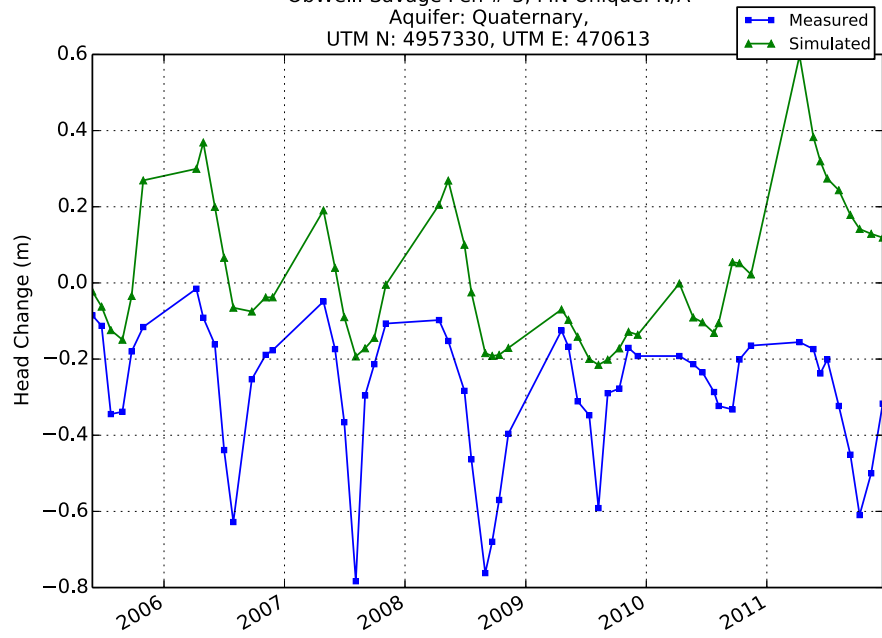
ObWell: Savage Fen # 11, MN Unique: 431199
Aquifer: Quaternary Water Table,
UTM N: 4957327, UTM E: 470612



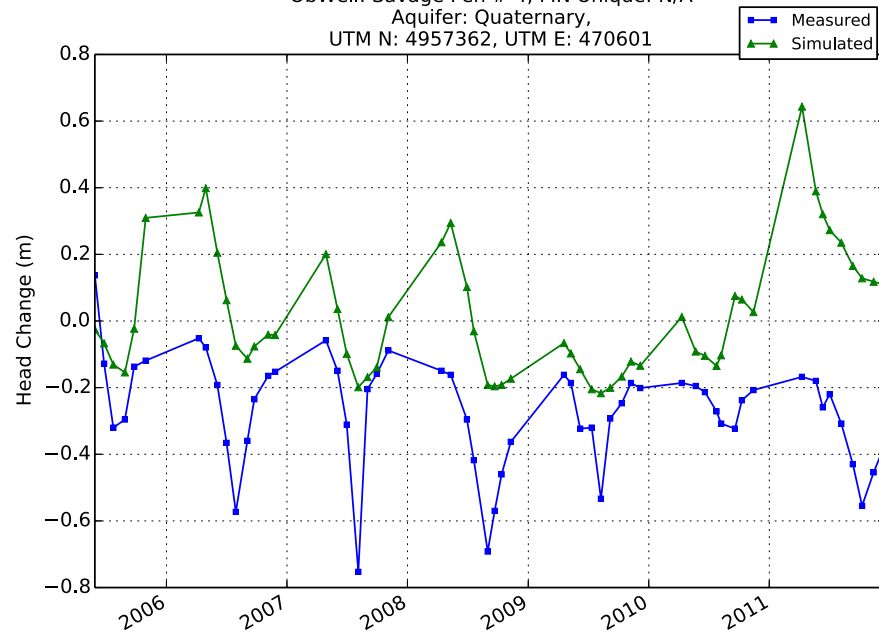
ObWell: Savage Fen # 12, MN Unique: 431195
Aquifer: Quaternary Water Table,
UTM N: 4957291, UTM E: 470622



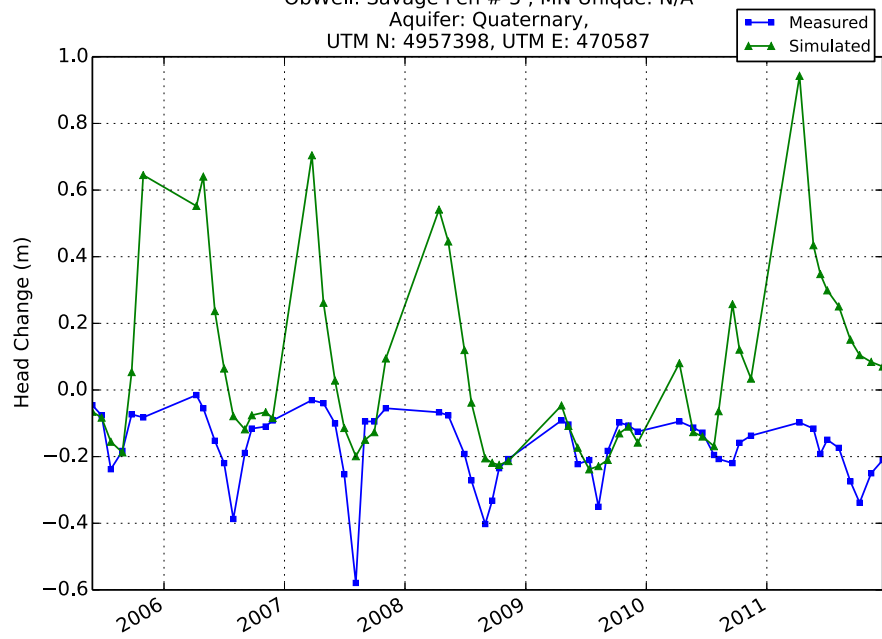
ObWell: Savage Fen # 3, MN Unique: N/A
Aquifer: Quaternary,
UTM N: 4957330, UTM E: 470613



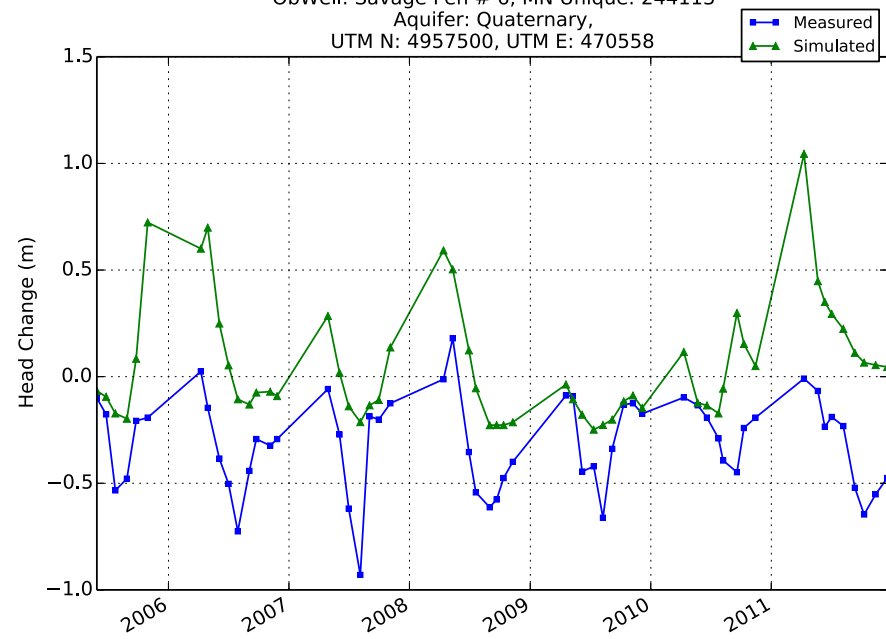
ObWell: Savage Fen # 4, MN Unique: N/A
Aquifer: Quaternary,
UTM N: 4957362, UTM E: 470601



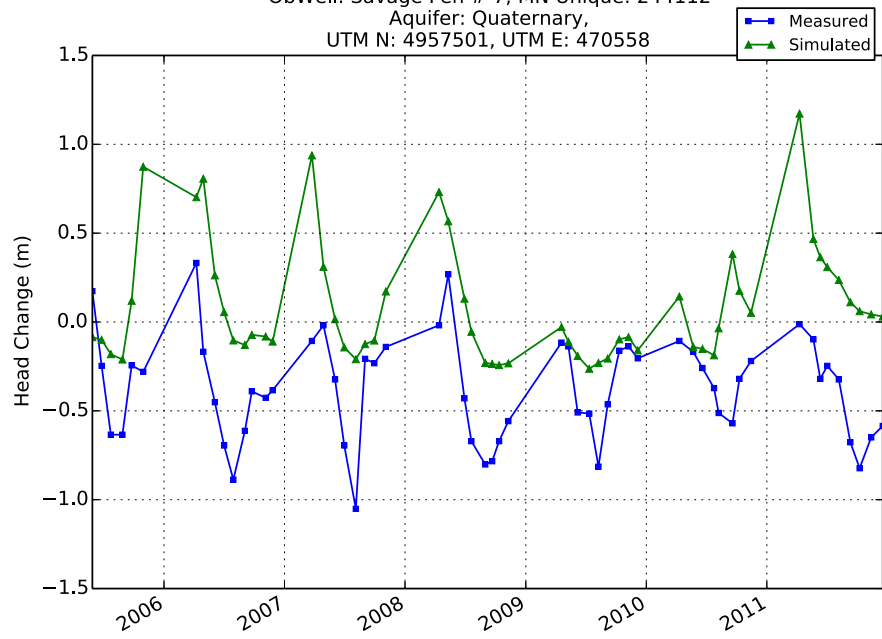
ObWell: Savage Fen # 5 , MN Unique: N/A
Aquifer: Quaternary,
UTM N: 4957398, UTM E: 470587



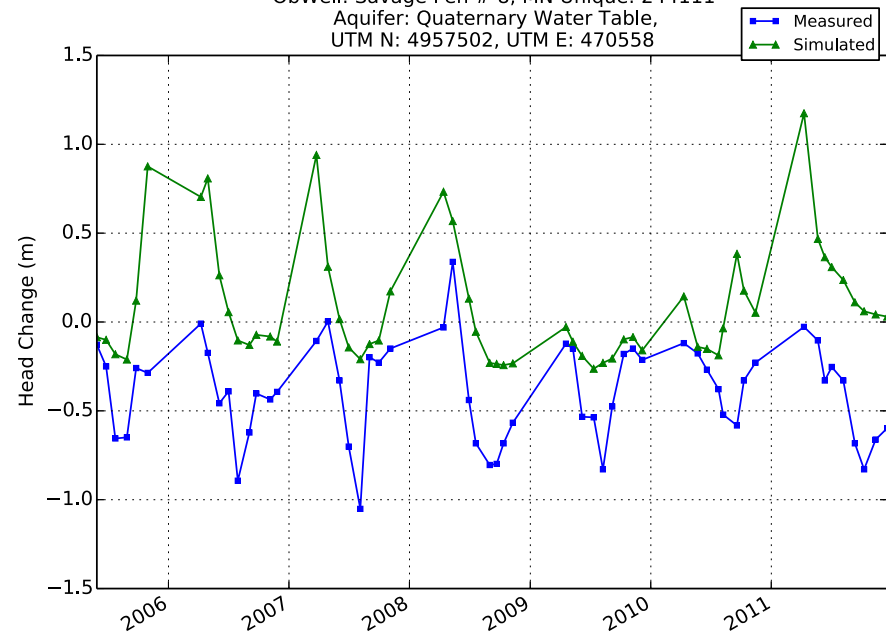
ObWell: Savage Fen # 6, MN Unique: 244113
Aquifer: Quaternary,
UTM N: 4957500, UTM E: 470558



ObWell: Savage Fen # 7, MN Unique: 244112
Aquifer: Quaternary,
UTM N: 4957501, UTM E: 470558



ObWell: Savage Fen # 8, MN Unique: 244111
Aquifer: Quaternary Water Table,
UTM N: 4957502, UTM E: 470558



ObWell: Savage Fen # 9, MN Unique: 491702
Aquifer: Quaternary Water Table,
UTM N: 4957348, UTM E: 470587

Measured
Simulated

