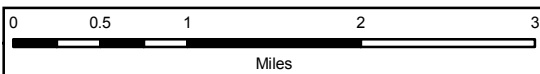
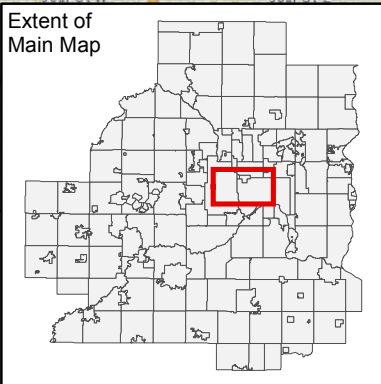
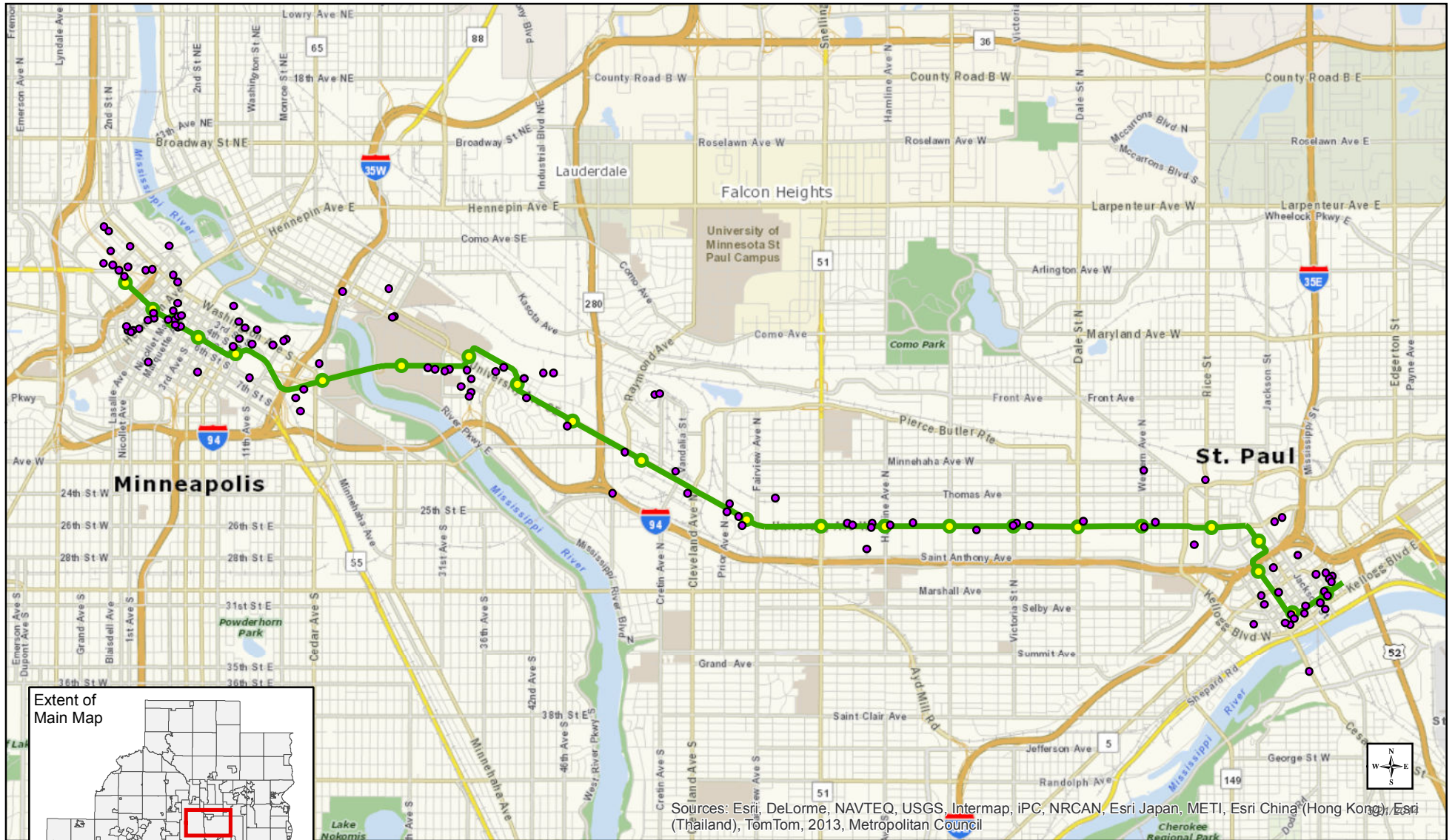




Development Projects near the METRO Green Line, May 2014



- Development Projects
- METRO Green Line Stations
- METRO Green Line

Sources: Esri, DeLorme, NAVTEQ, USGS, Intermap, IPC, NRCAN, Esri Japan, METI, Esri China (Hong Kong), Esri (Thailand), TomTom, 2013, Metropolitan Council