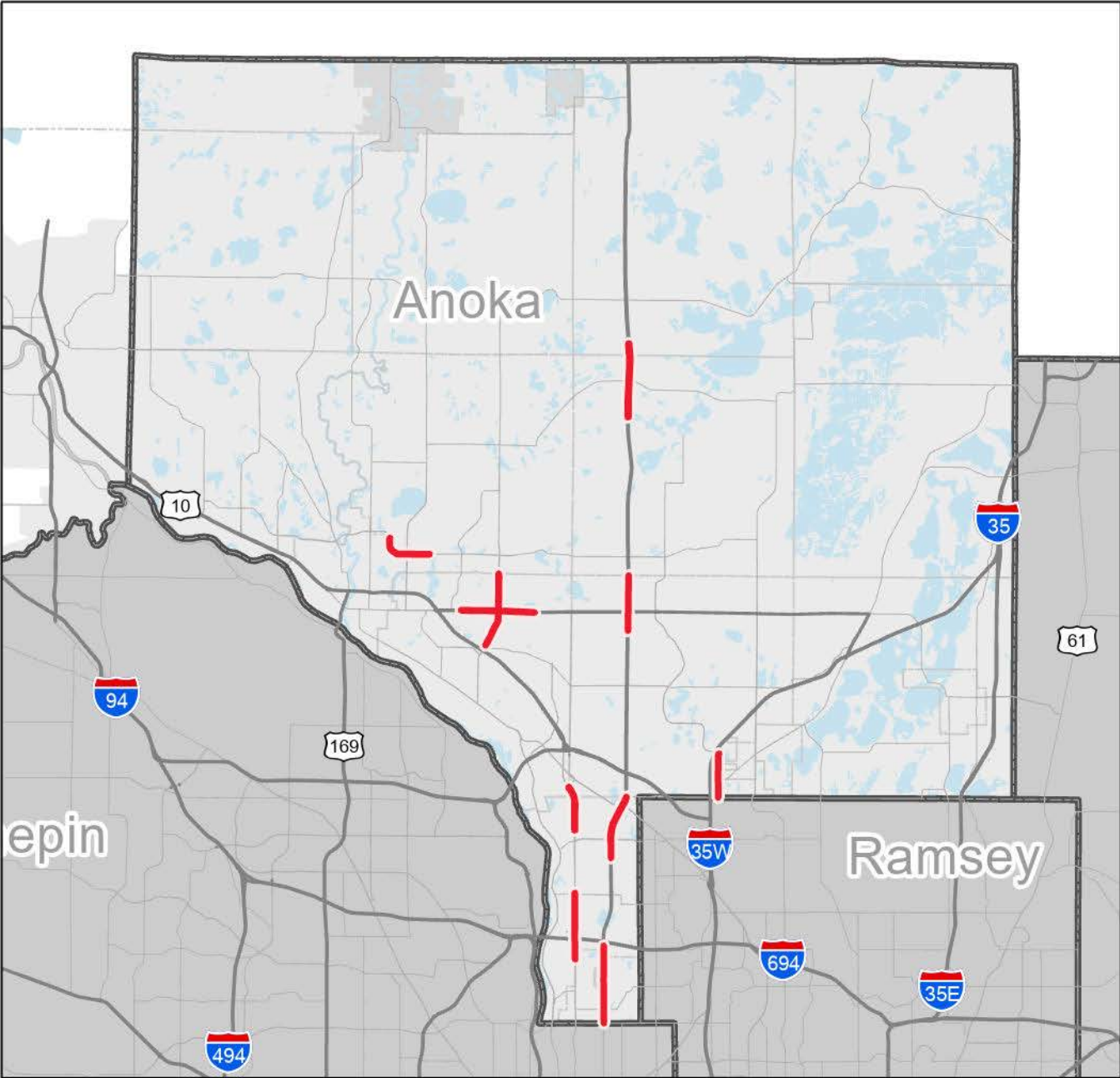


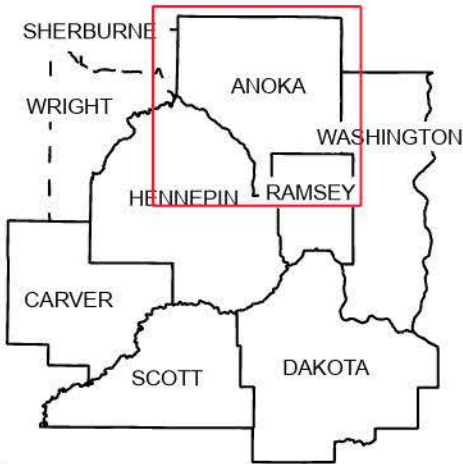
1.2 Recommended Corridors and Intersections for Future Work- Reactive
Anoka County- Up to 10 Locations



Legend

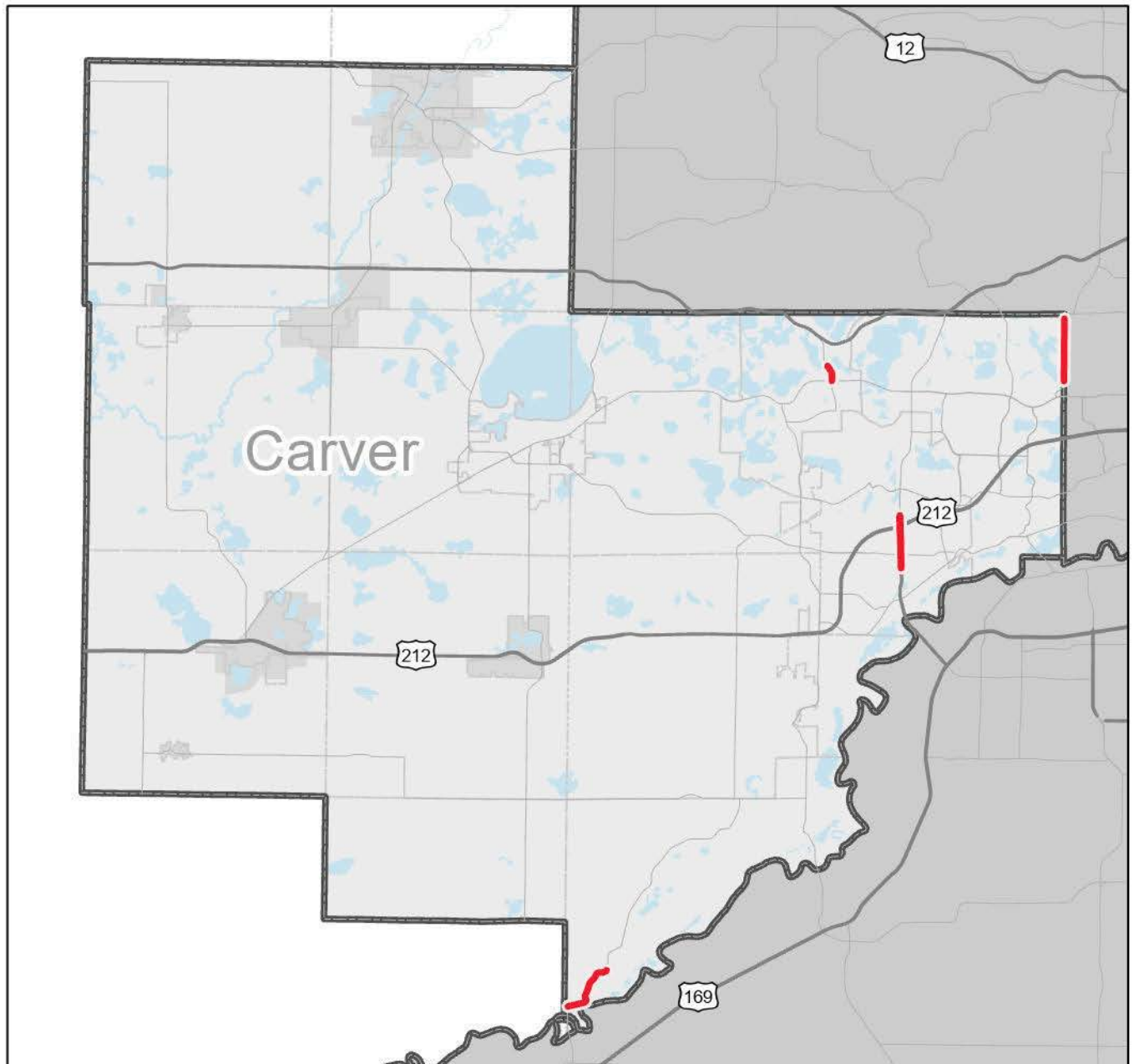
- Principal Arterials
- Minor Arterials
- City Boundaries
- MUSA 2040
- MPO Area
- Lakes
- County Boundary
- Recommended locations for all modes

0 2.5 5 10 Miles



*For a more detailed view of the Map, see the AGOL Online Project Map.
Some locations may include multiple modes. See the Memo for more information.

1.3 Recommended Corridors and Intersections for Future Work- Reactive Carver County- Up to 10 Locations



Legend

- Principal Arterials
- Minor Arterials
- City Boundaries
- MUSA 2040
- MPO Area
- Lakes
- Recommended locations for all modes

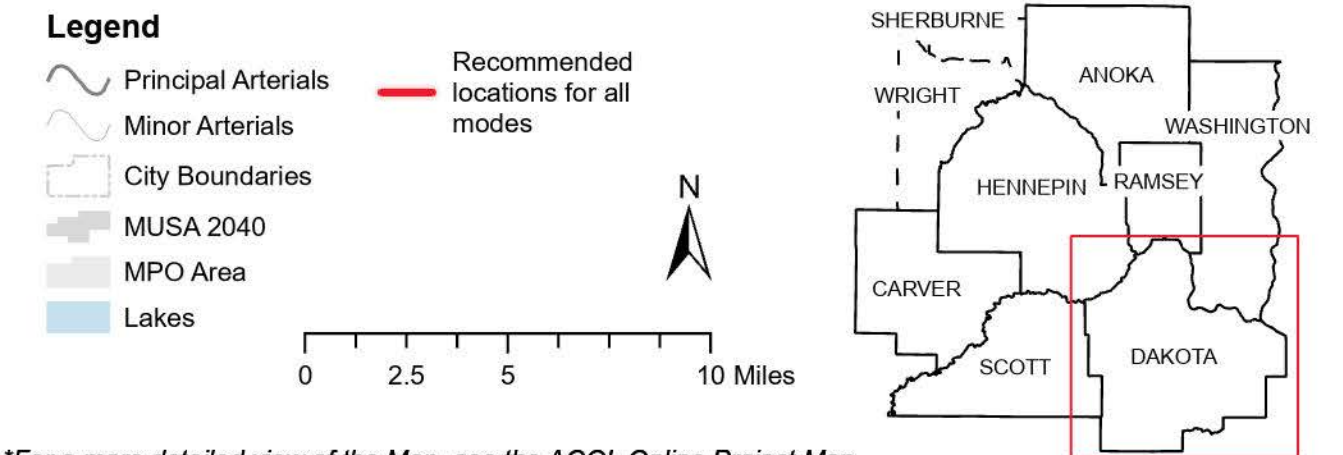
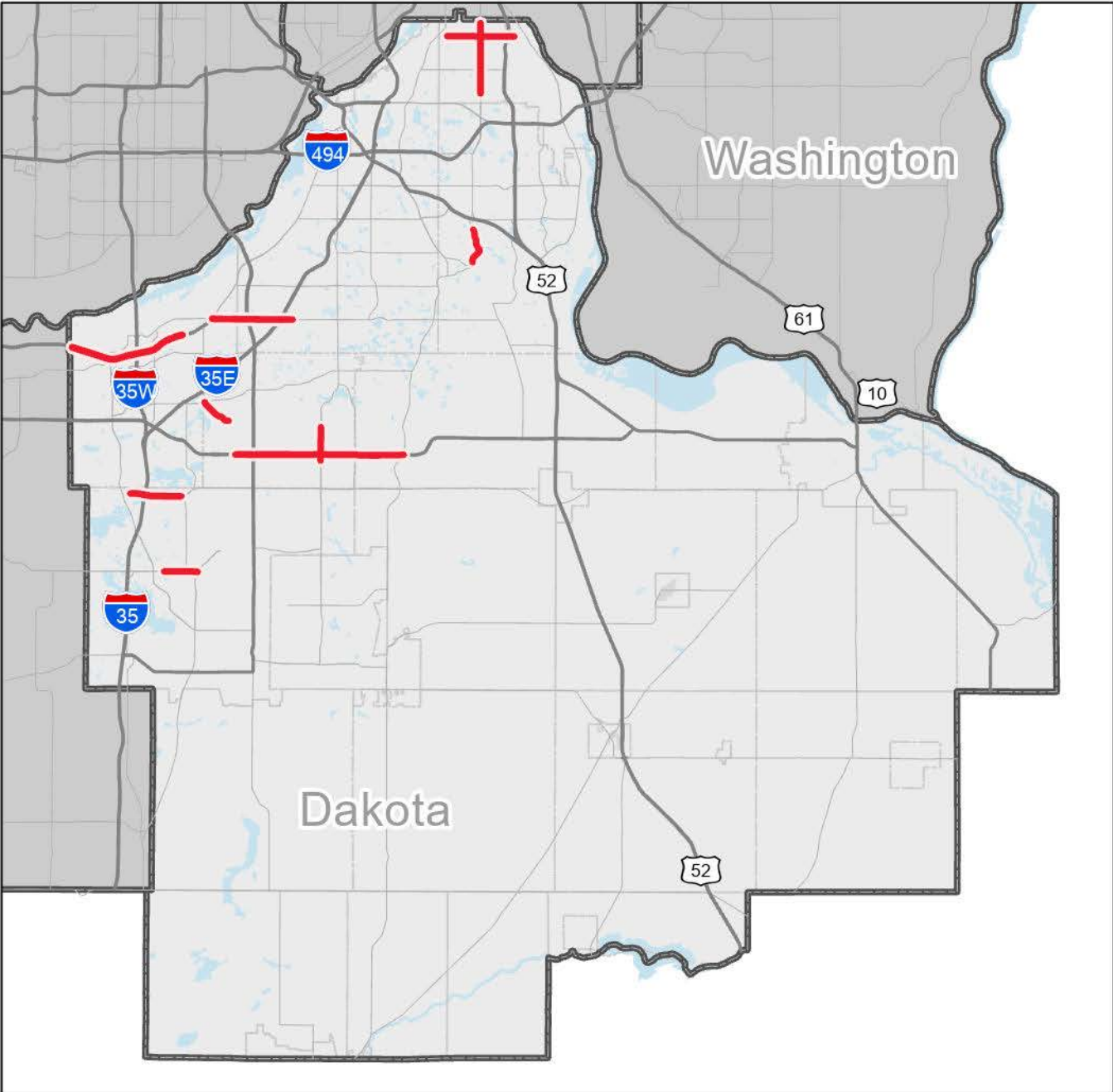
0 2.5 5 10 Miles



*For a more detailed view of the Map, see the AGOL Online Project Map.
Some locations may include multiple modes. See the Memo for more information.

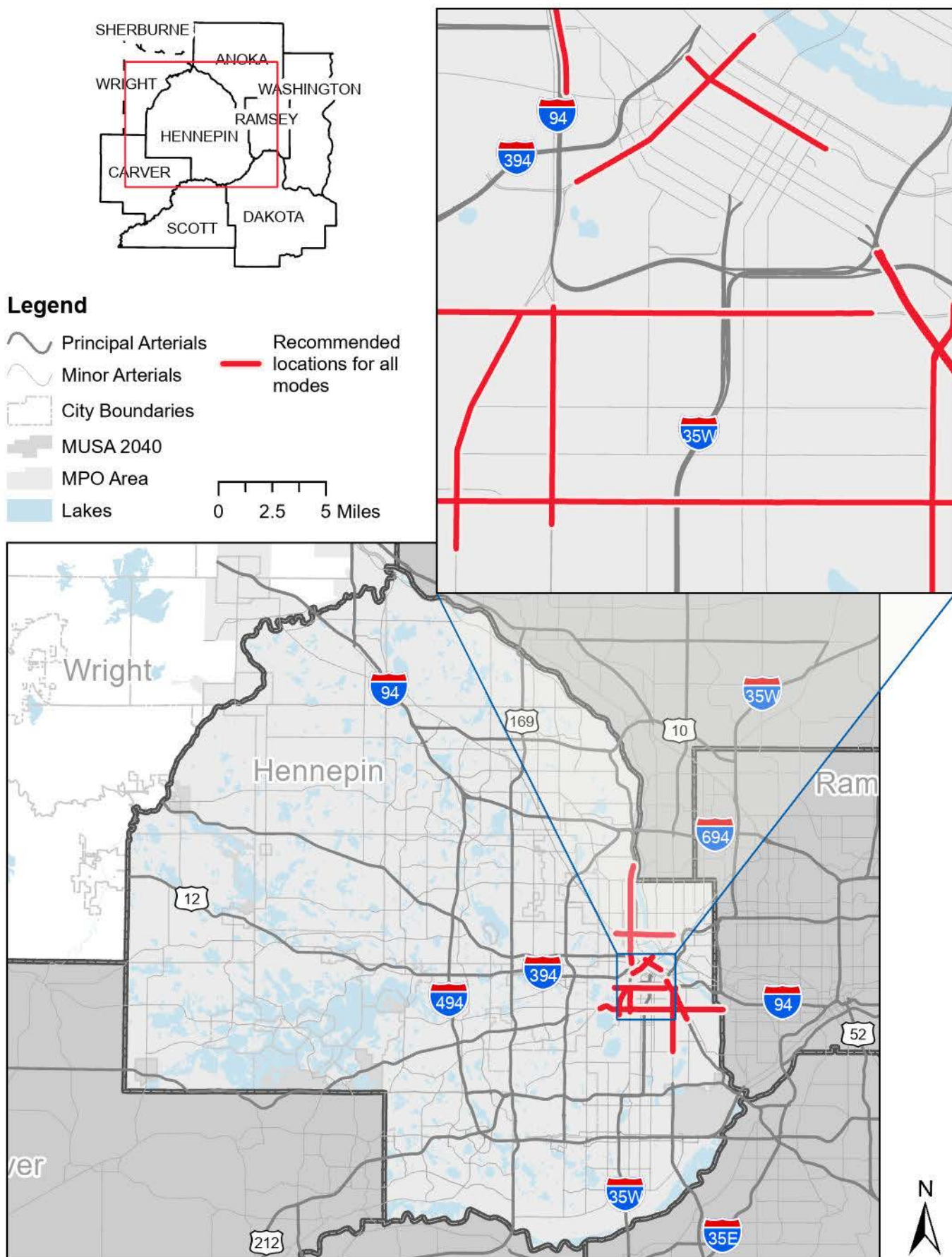
10/10/2024

1.4 Recommended Corridors and Intersections for Future Work- Reactive
Dakota County- Up to 10 Locations



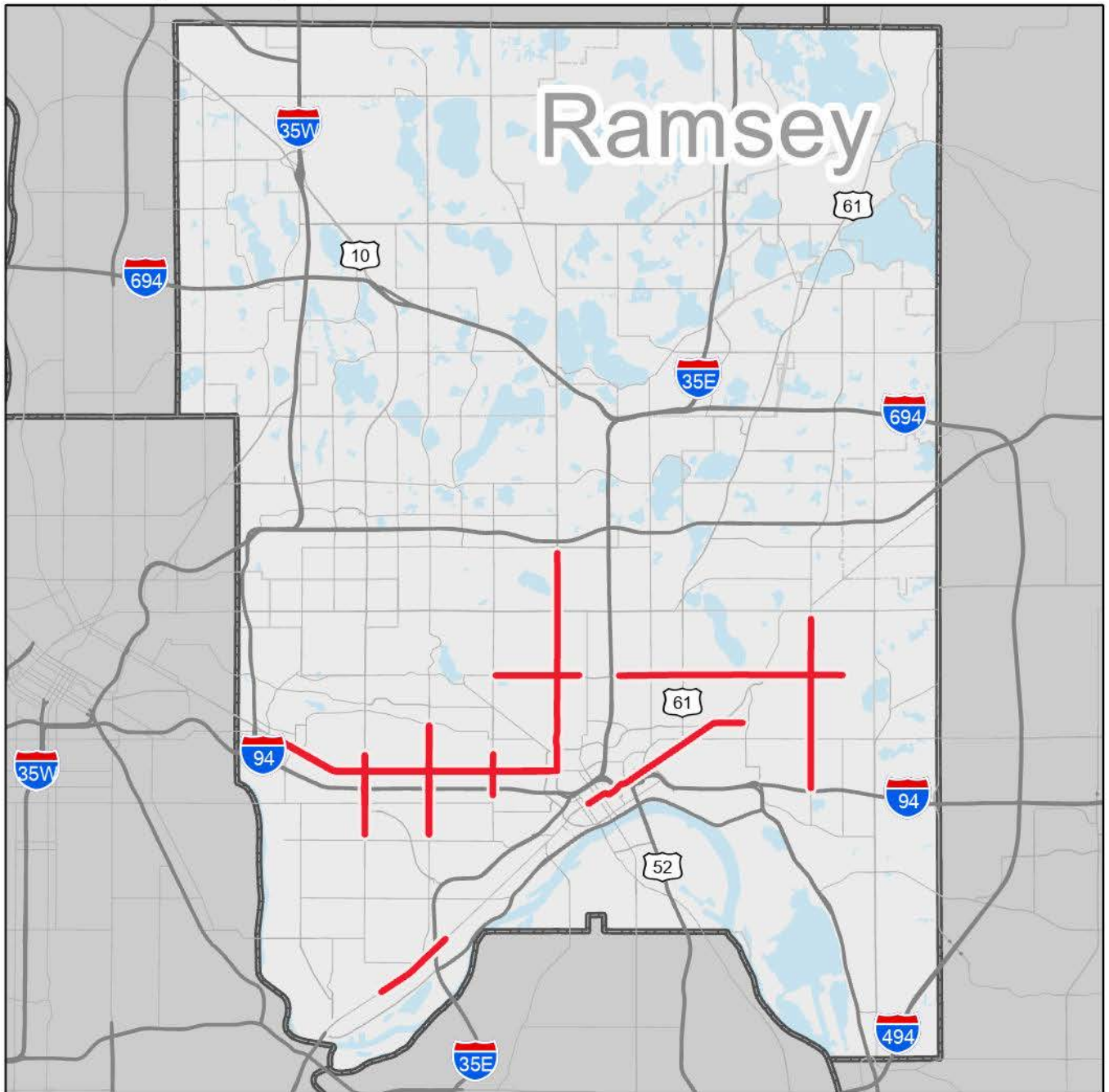
*For a more detailed view of the Map, see the AGOL Online Project Map.
Some locations may include multiple modes. See the Memo for more information.

1.5 Recommended Corridors and Intersections for Future Work- Reactive Hennepin County- Up to 10 Locations



*For a more detailed view of the Map, see the AGOL Online Project Map.
Some locations may include multiple modes. See the Memo for more information.

1.6 Recommended Corridors and Intersections for Future Work- Reactive Ramsey County- Up to 10 Locations



Legend

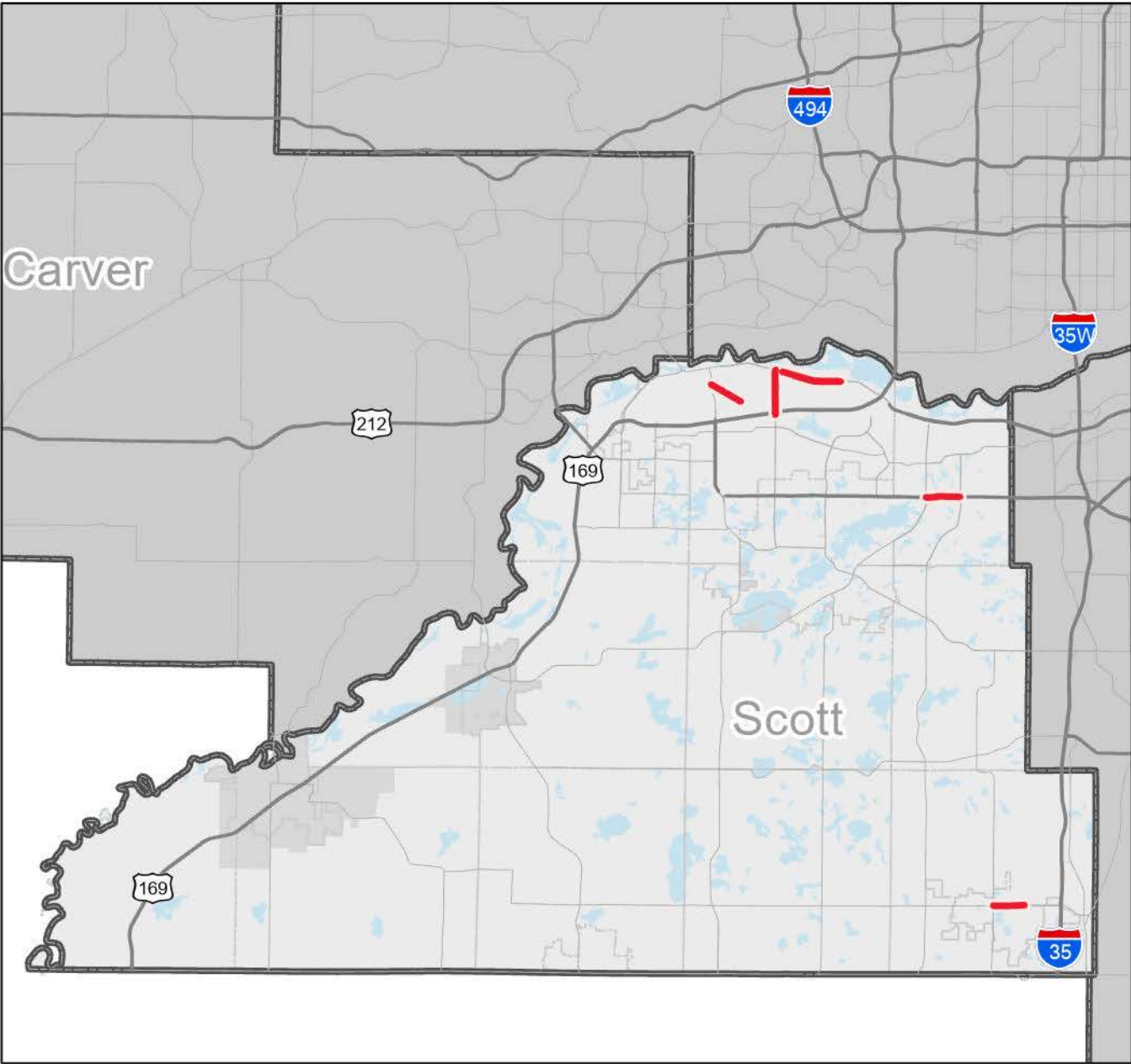
- Principal Arterials
- Minor Arterials
- City Boundaries
- MUSA 2040
- MPO Area
- Lakes
- Recommended locations for all modes

0 1.25 2.5 5 Miles



*For a more detailed view of the Map, see the AGOL Online Project Map.
Some locations may include multiple modes. See the Memo for more information.

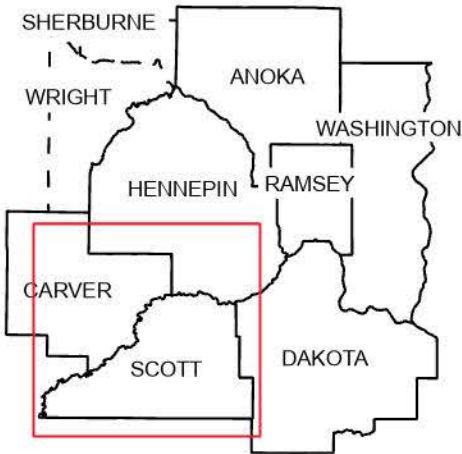
1.7 Recommended Corridors and Intersections for Future Work- Reactive
Scott County- Up to 10 Locations



Legend

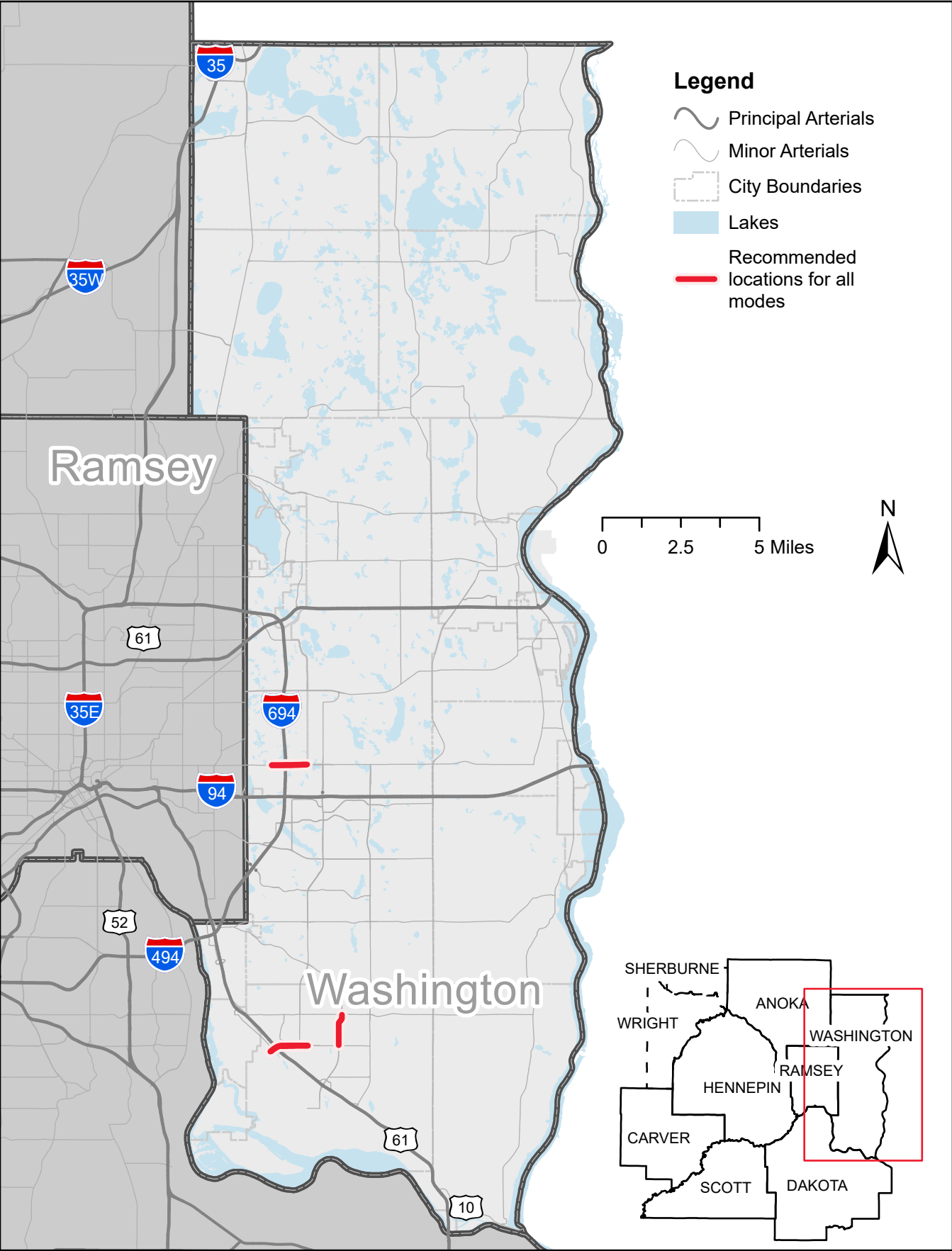
- Principal Arterials
- Minor Arterials
- City Boundaries
- MUSA 2040
- MPO Area
- Lakes
- Recommended locations for all modes

0 2.5 5 10 Miles



*For a more detailed view of the Map, see the AGOL Online Project Map.
Some locations may include multiple modes. See the Memo for more information.

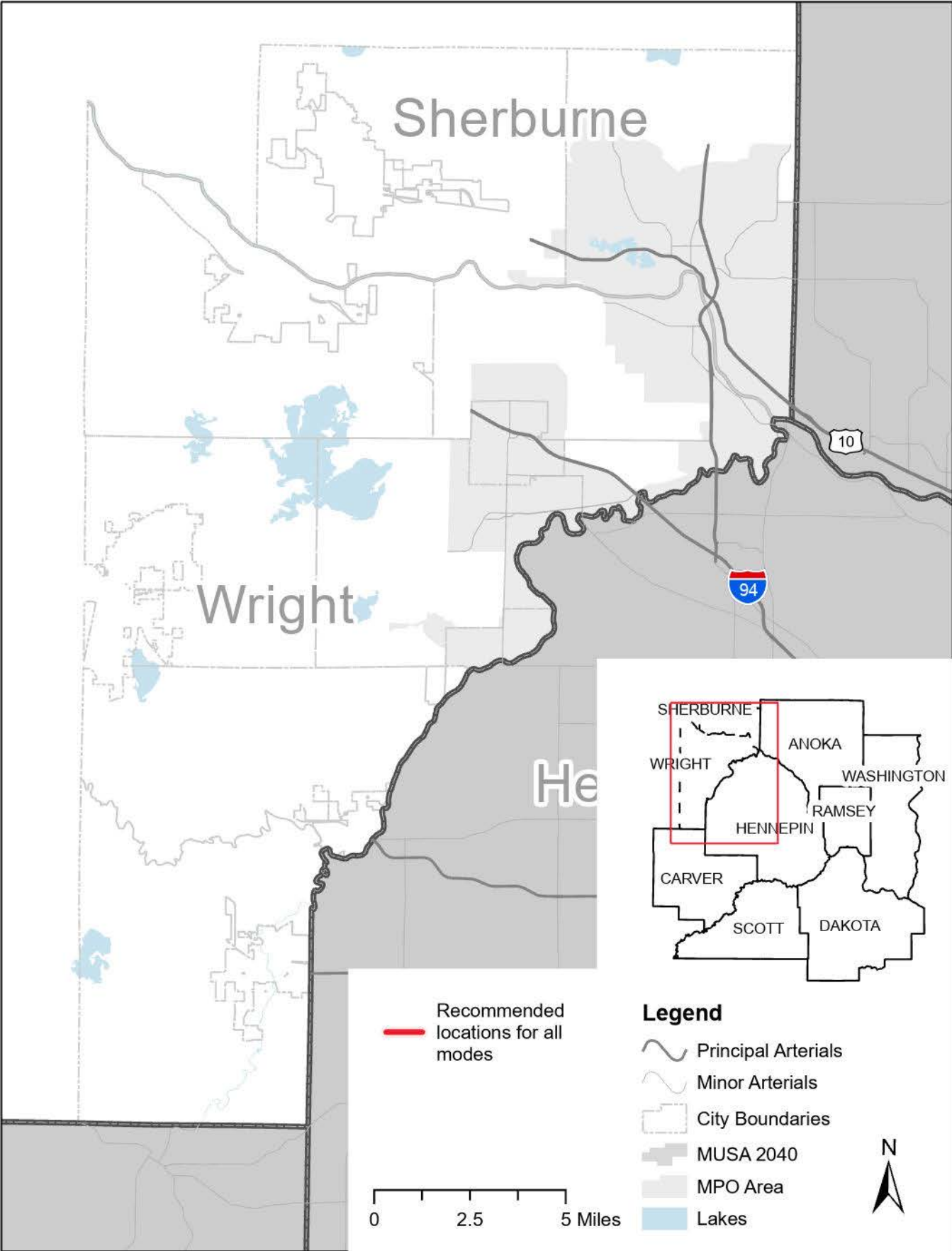
1.8 Recommended Corridors and Intersections for Future Work- Reactive Washington County- Up to 10 Locations



**For a more detailed view of the Map, see the AGOL Online Project Map.
Some locations may include multiple modes. See the Memo for more information.*

11/1/2024

1.9 Recommended Corridors and Intersections for Future Work- Reactive
Wright and Sherburne Counties- Top Locations



*For a more detailed view of the Map, see the AGOL Online Project Map.
Some locations may include multiple modes. See the Memo for more information.

10/10/2024