



# Crystal Open House

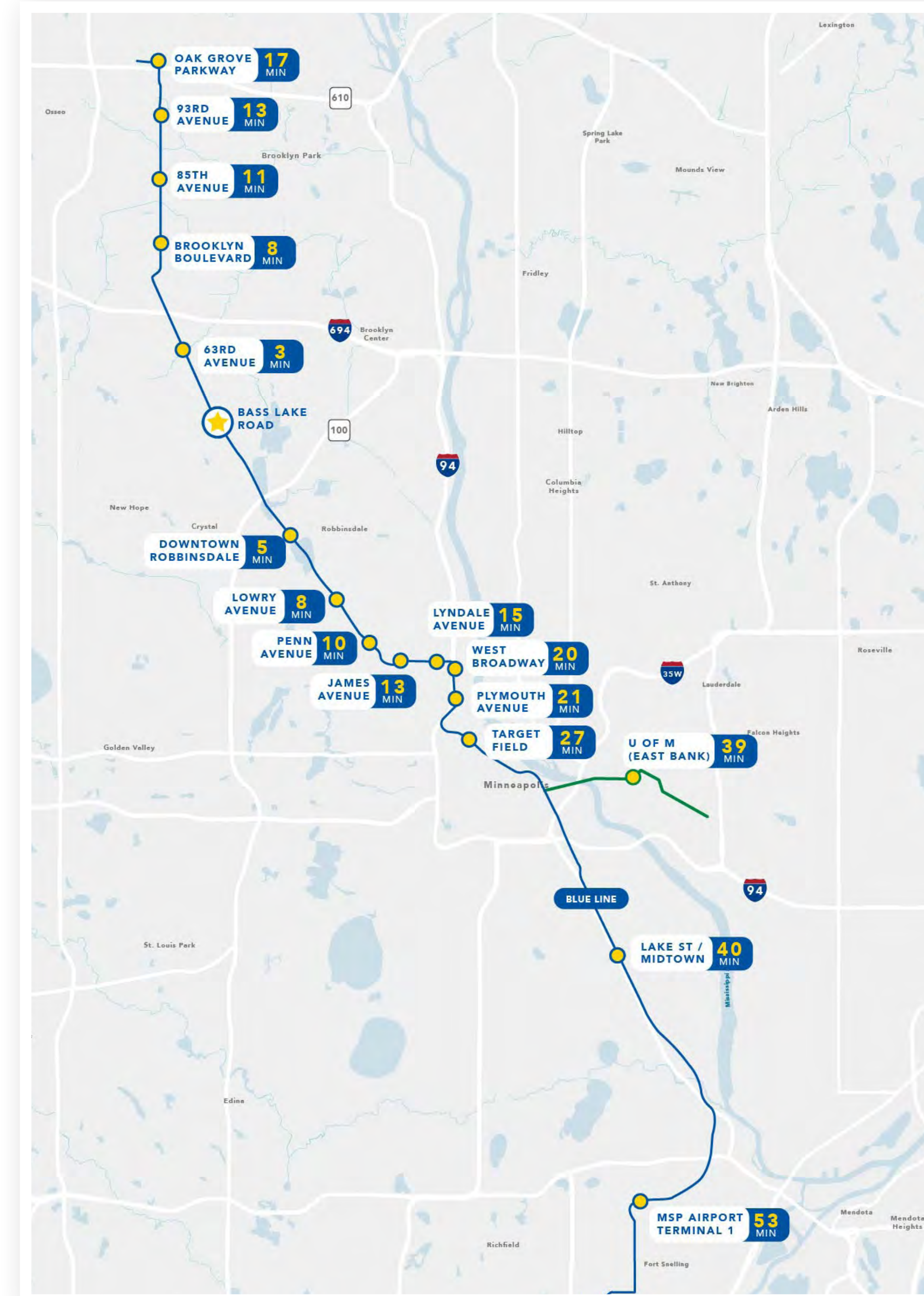




# Travel Times from Bass Lake Road Station

Crystal Open House

- To Oak Grove Station: ~17 MIN
- To 93rd Ave Station: ~13 MIN
- To 85th Ave Station: ~11 MIN
- To Brooklyn Station: ~8 MIN
- To 63rd Ave Station: ~3 MIN
- To Robbinsdale Station: ~5 MIN
- To Lowry Station: ~8 MIN
- To Penn Station: ~10 MIN
- To James Station: ~13 MIN
- To Lyndale Station: ~15 MIN
- To West Broadway Station: ~20 MIN
- To Plymouth Station: ~21 MIN
- To Target Field Station: ~27 MIN
- To U of M (East Bank): ~39 MIN
- To Lake St/Midtown: ~40 MIN
- To MSP Airport Terminal 1: ~53 MIN





# Cultural Placekeeping Design Initiative

Crystal Open House



To preserve, strengthen, and celebrate the cultures and histories along the Blue Line Extension corridor, cultural placekeeping design groups are being created to guide the design of architectural, aesthetic, and visual elements of the project for each of the corridor cities.

The Metropolitan Council will identify areas where visual design input could be incorporated into station design such as:

## Patterns

## Colors

## Materials

Through this approach for direct community input, these cultural placekeeping design groups will:

- ✓ Represent each city along the Blue Line Extension route
- ✓ Identify locations for cultural design elements
- ✓ Co-create designs to reflect cultural communities
- ✓ Have an impact on the character, design, and feel of the project

First meeting is June 25. Sign up by June 24 if you want to be involved.

**It's not too late to apply** →  
Take the survey at  
[surveymonkey.com/r/SL7VDRY](https://surveymonkey.com/r/SL7VDRY)

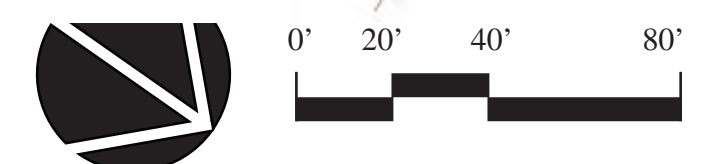
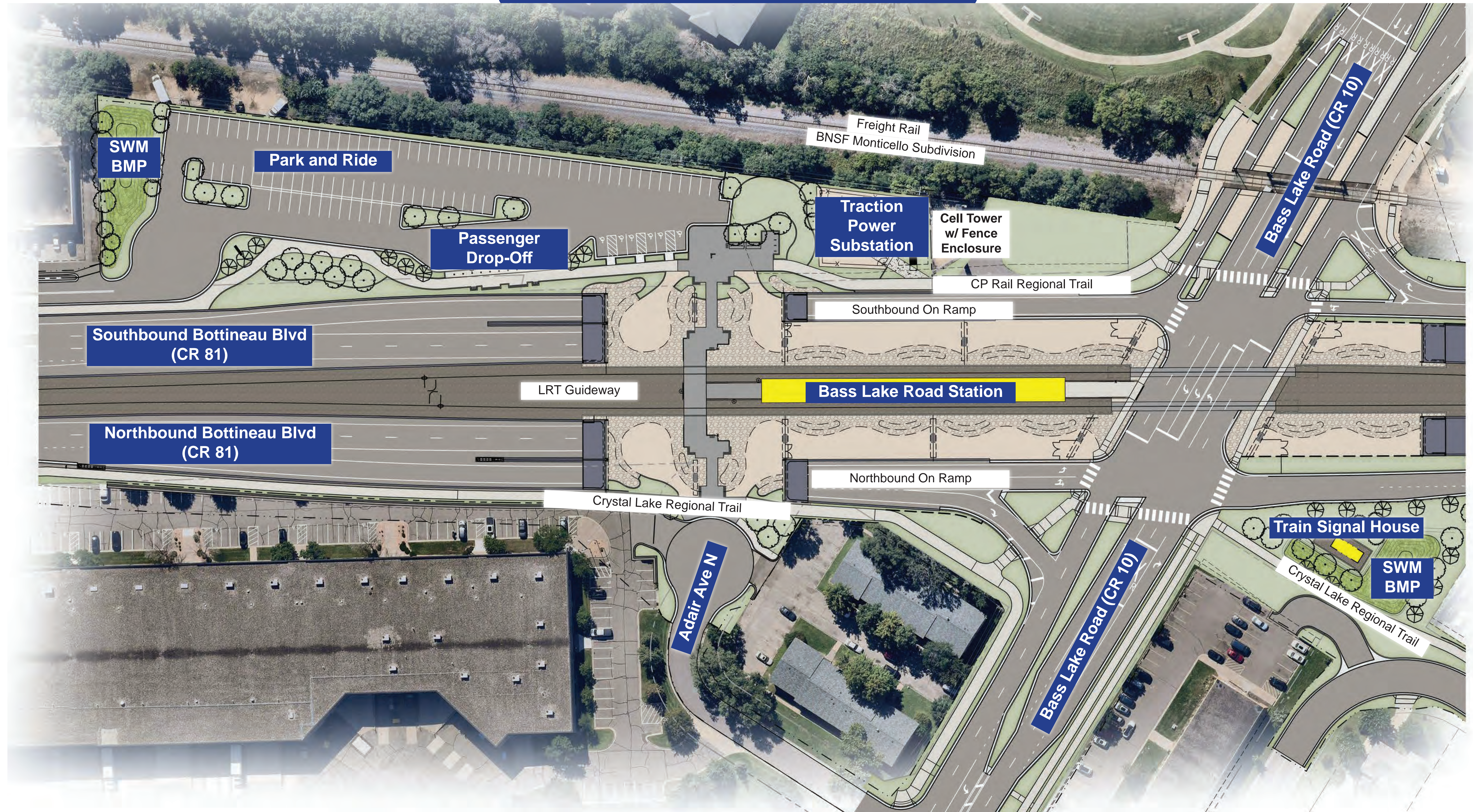


*Participants should expect to attend monthly meetings over six months starting early this spring. Food provided, children welcome, free bus passes available upon request.*



# Bass Lake Road Station

## Station Plaza Site Plan



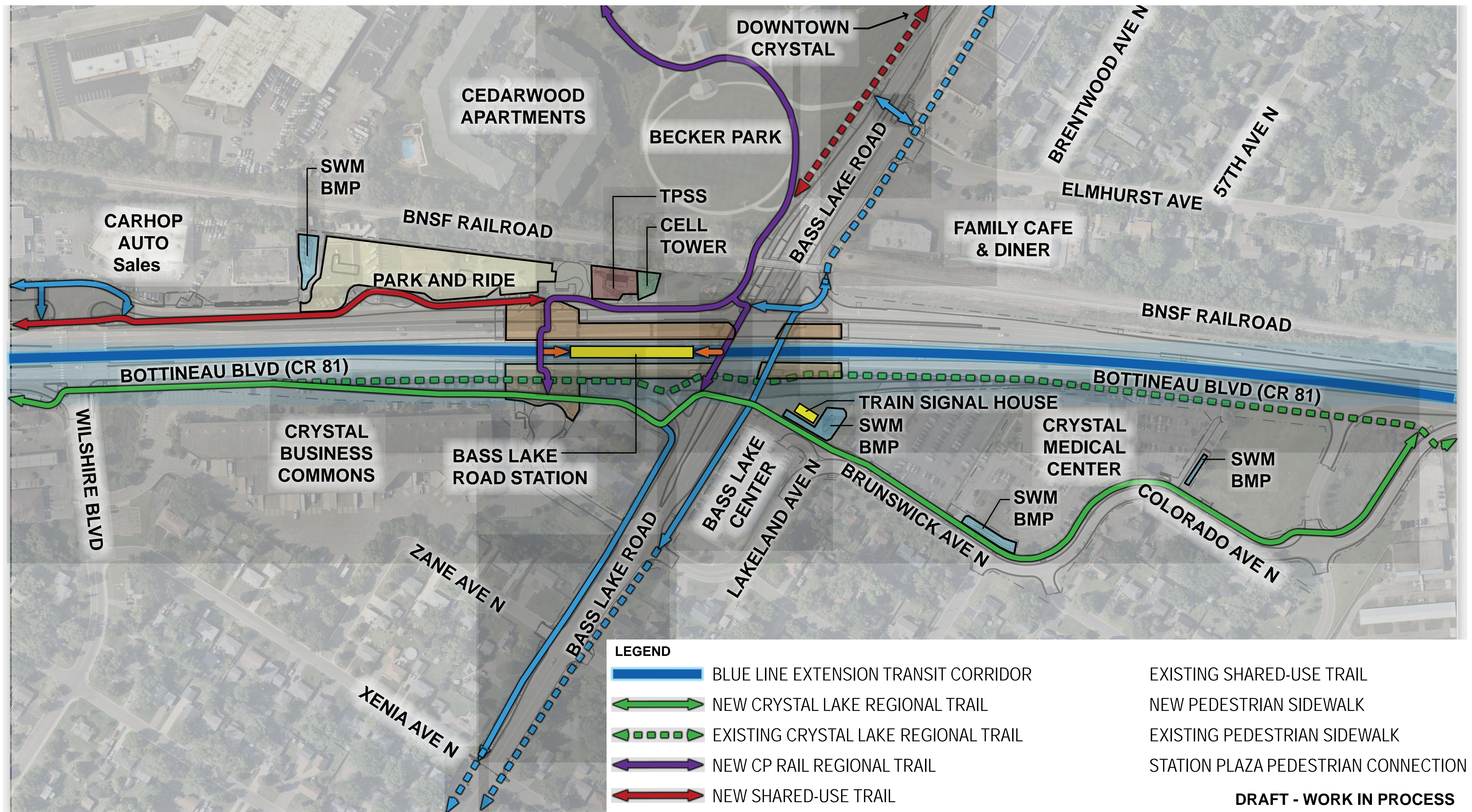
METRO Blue Line Extension





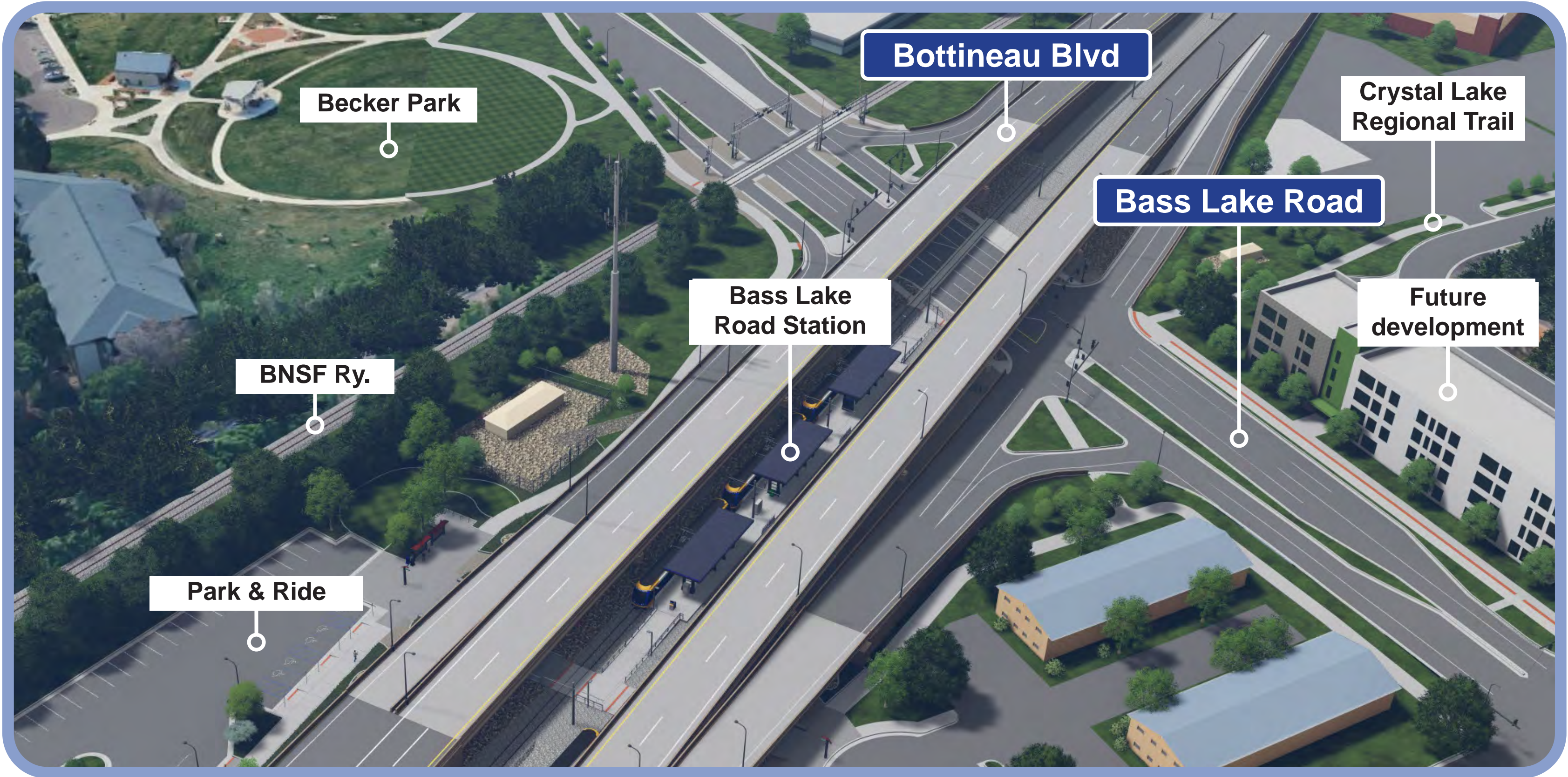
# Bass Lake Road Station

## Site Circulation Context Diagram

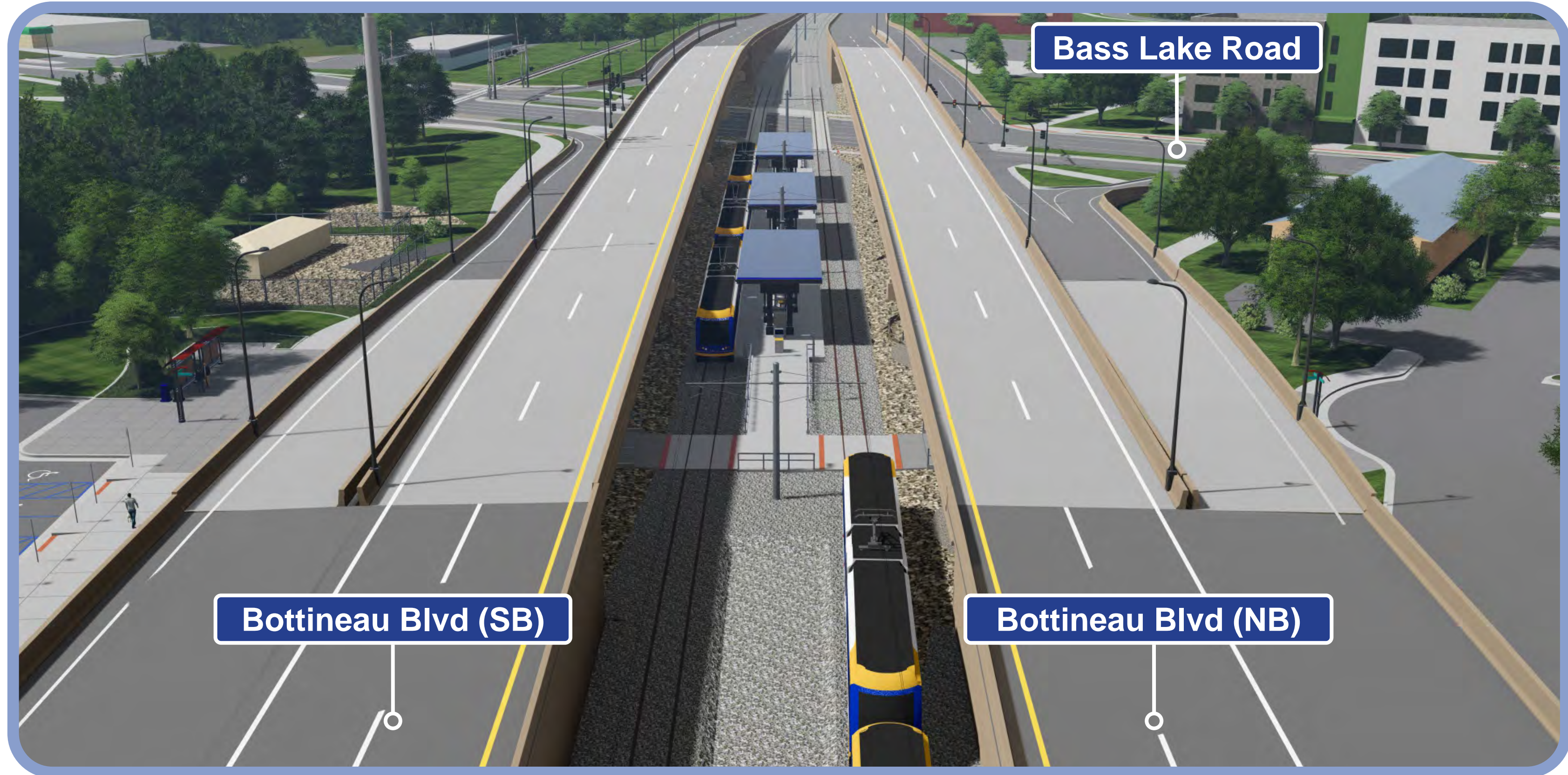




# Bass Lake Road Station



Overall site aerial



Aerial facing northwest



Aerial facing southeast





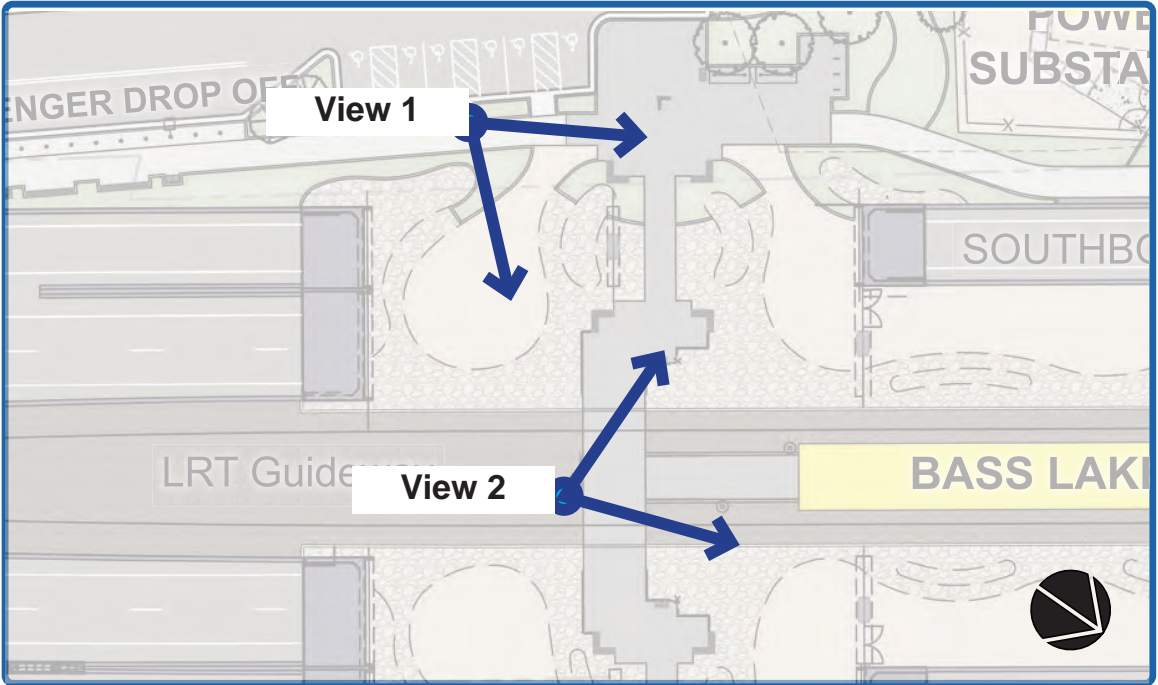
# Bass Lake Road Station



View 1 - looking north from Park & Ride lot



View 2 - looking west from plaza crossing

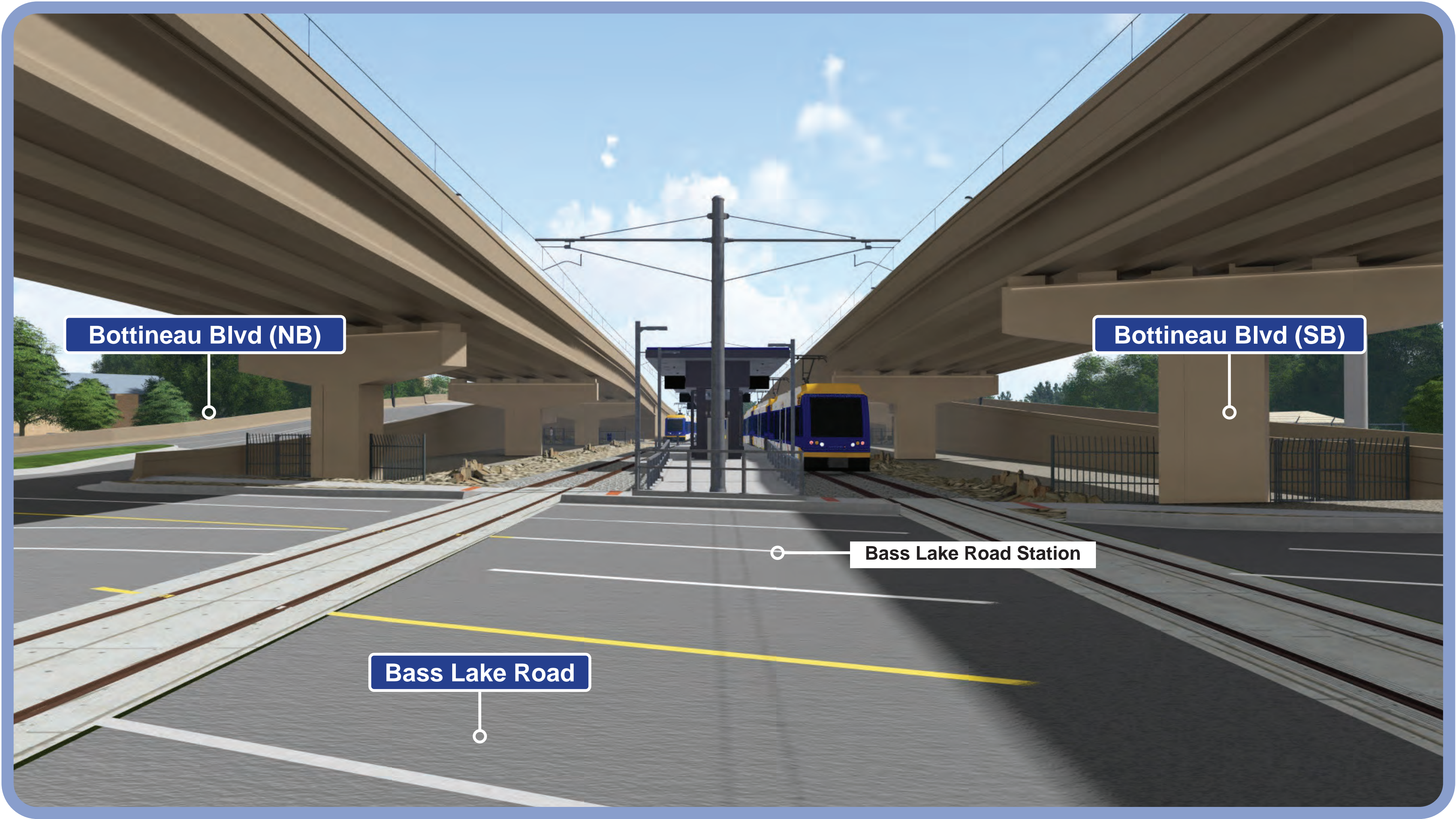




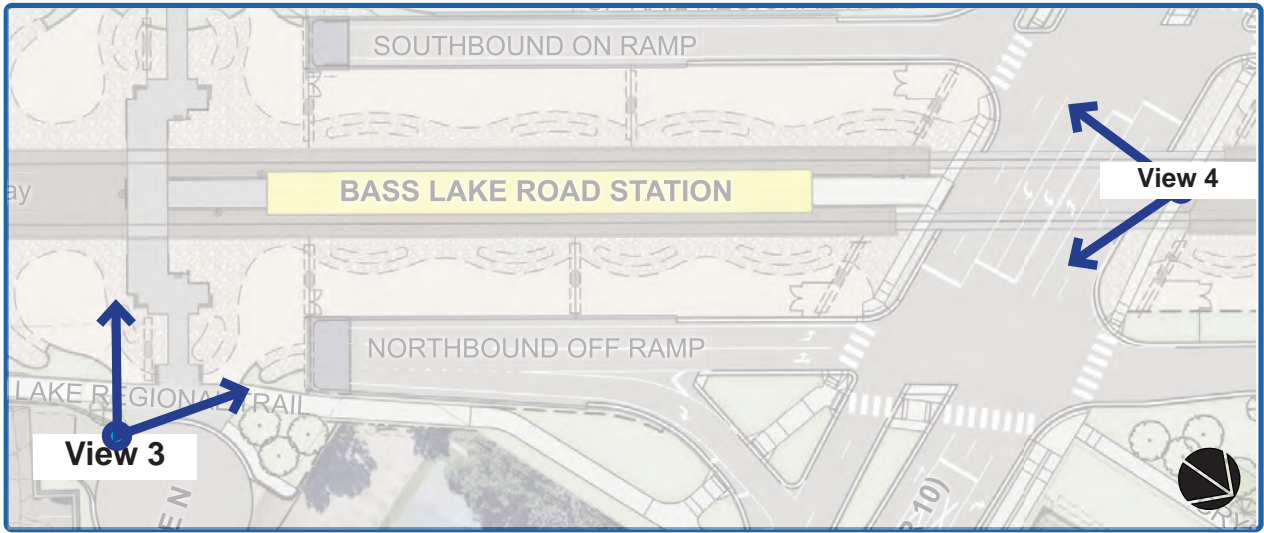
# Bass Lake Road Station



View 3 - looking west from Adair Ave cul-de-sac



View 4 - looking southeast from Bass Lake Road sidewalk





# Bass Lake Road Station



View 1 (Night) - looking north from Park & Ride lot



View 2 (Night) - looking west from plaza crossing





# Bass Lake Road Station



View 3 (Night) - looking west from Adair Ave cul-de-sac



View 4 (Night) - looking southeast from Bass Lake Road sidewalk

